



REGIONE BASILICATA



REGIONE CALABRIA



REGIONE SICILIA



## Ciclovia della Magna Grecia



# CICLOVIA MAGNA GRECIA

### Progetto di Fattibilità Tecnica ed Economica

STAZIONE APPALTANTE

**Regione Calabria** - Dipartimento  
Infrastrutture Lavori Pubblici  
Mobilità

IL DIRIGENTE

**Ing. Giuseppe Iritano**

IL RESPONSABILE UNICO DEL PROCEDIMENTO

**Ing. Roberto Luigi Ruffolo**

IL DIRETTORE ESECUTIVO DEL CONTRATTO

**Ing. Giovanna Petrungarò**

RTP progettisti



Coopprogetti Soc. Coop.



MATE Soc. Coop.

**PARCIANELLO  
PARTNERS**

Parcianello & Partners  
engineering s.r.l.



Netmobility s.r.l.

RESPONSABILE DELL'INTEGRAZIONE TRA LE VARIE  
PRESTAZIONI SPECIALISTICHE

**Ing. Alessandro Placucci**

## ELABORATI GENERALI ANALITICO DESCRITTIVI APPROFONDIMENTI PROGETTUALI LOCALI EMERGENZE AMBIENTALI E PAESAGGISTICHE

Progetto	Fase	Lotto	Categoria	Sottocategoria	Progressivo	Tipo elaborato	Progressivo	Revisione	CUP	Redatto	Controllato	Approvato	Scala	Data
20088	F	000	TRA	SG	1	SC	4	A	J62C17000170001	Muraca	Costa	Panfili	-	31/01/2022


# LEGENDA

## TRONCO BA01

### Ambiti fluviali e lacustri


 Fascia di rispetto corpi idrici

### Ambiti costieri


 Fascia costiera - 300m

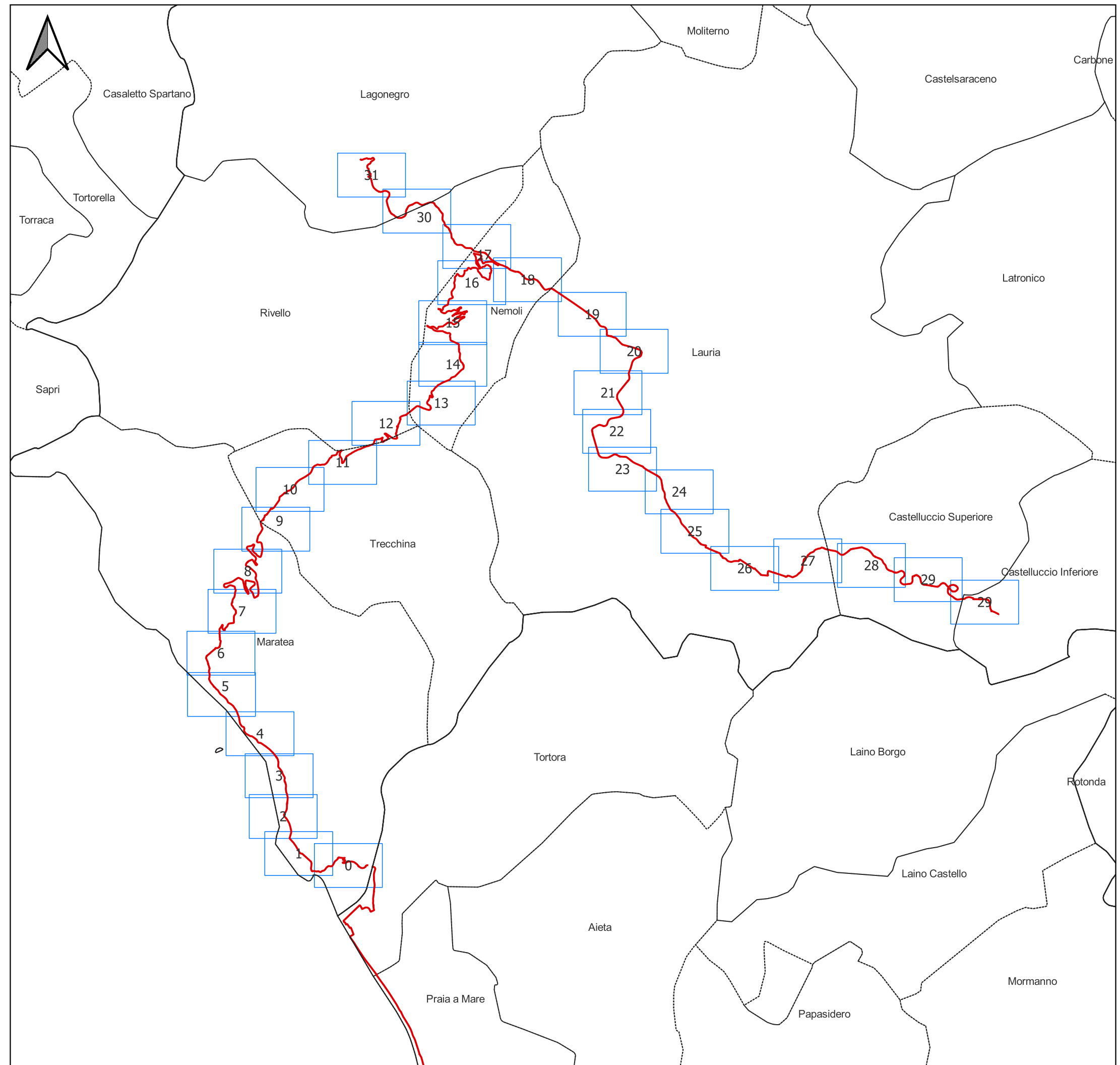
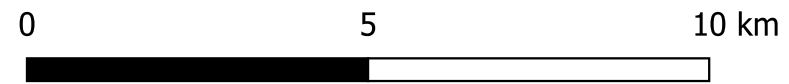
### Ambiti sensibili oggetto di tutela

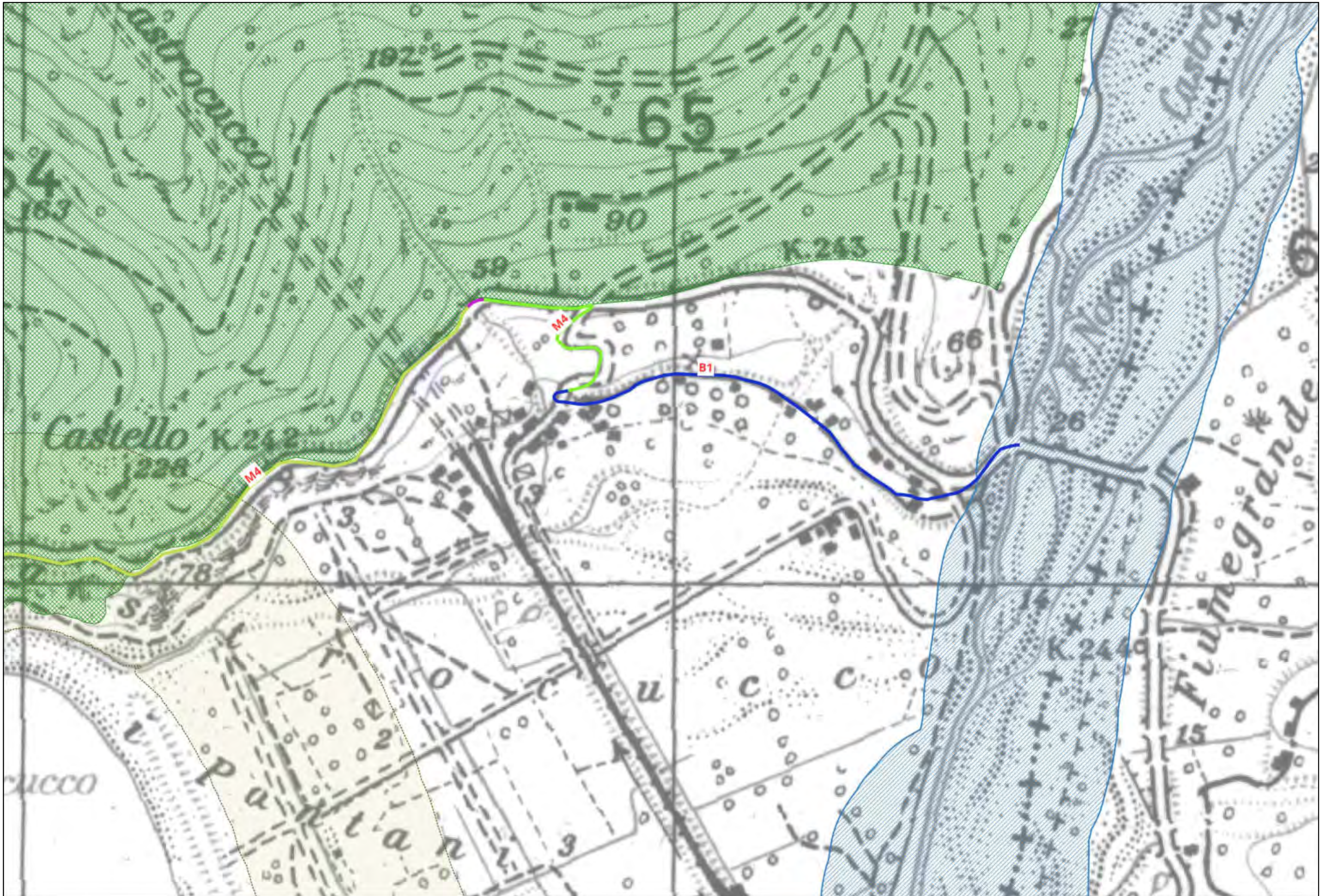
 Parchi e riserve

 Rete Natura 2000

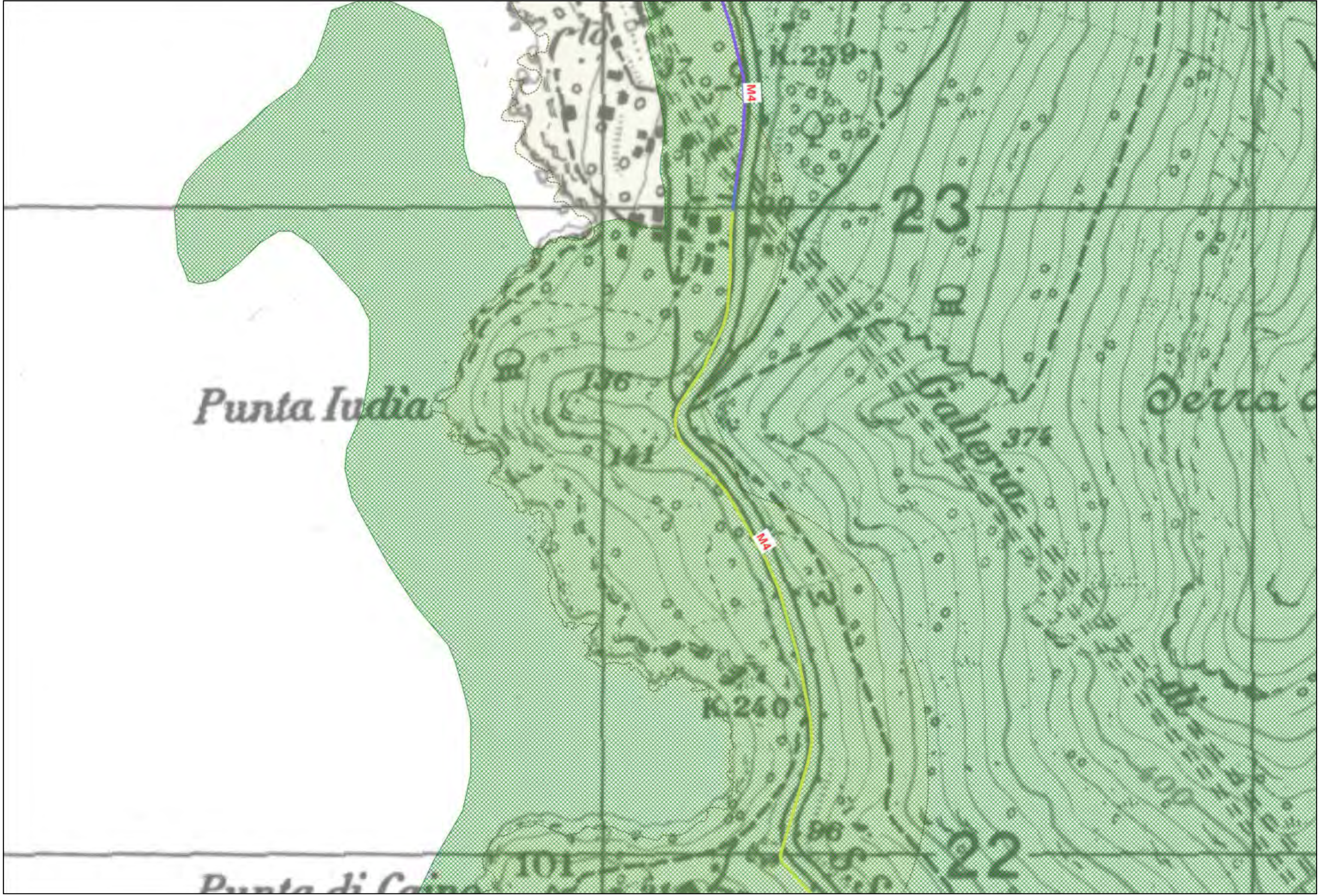
### Aree boscate

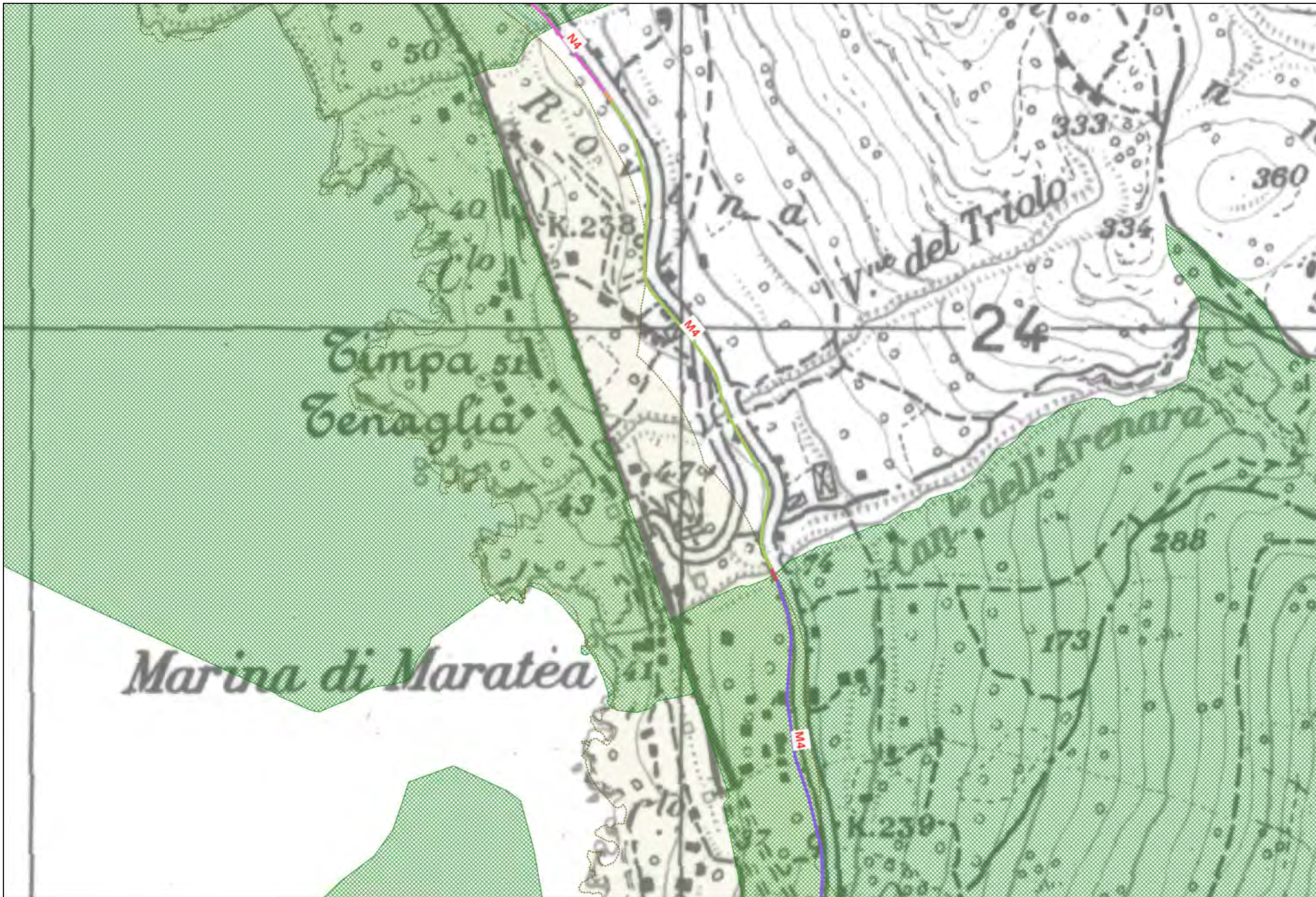
 Boschi

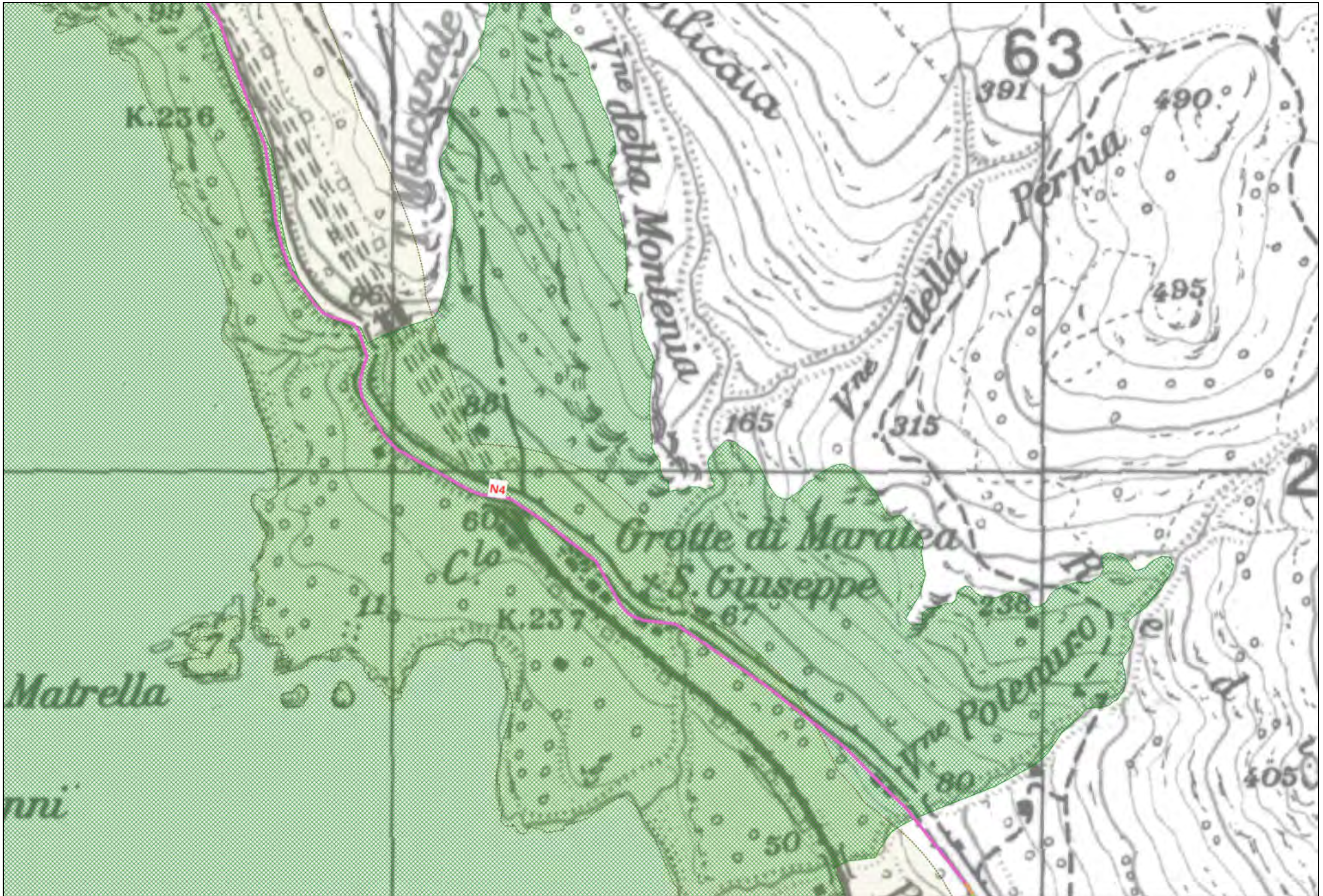


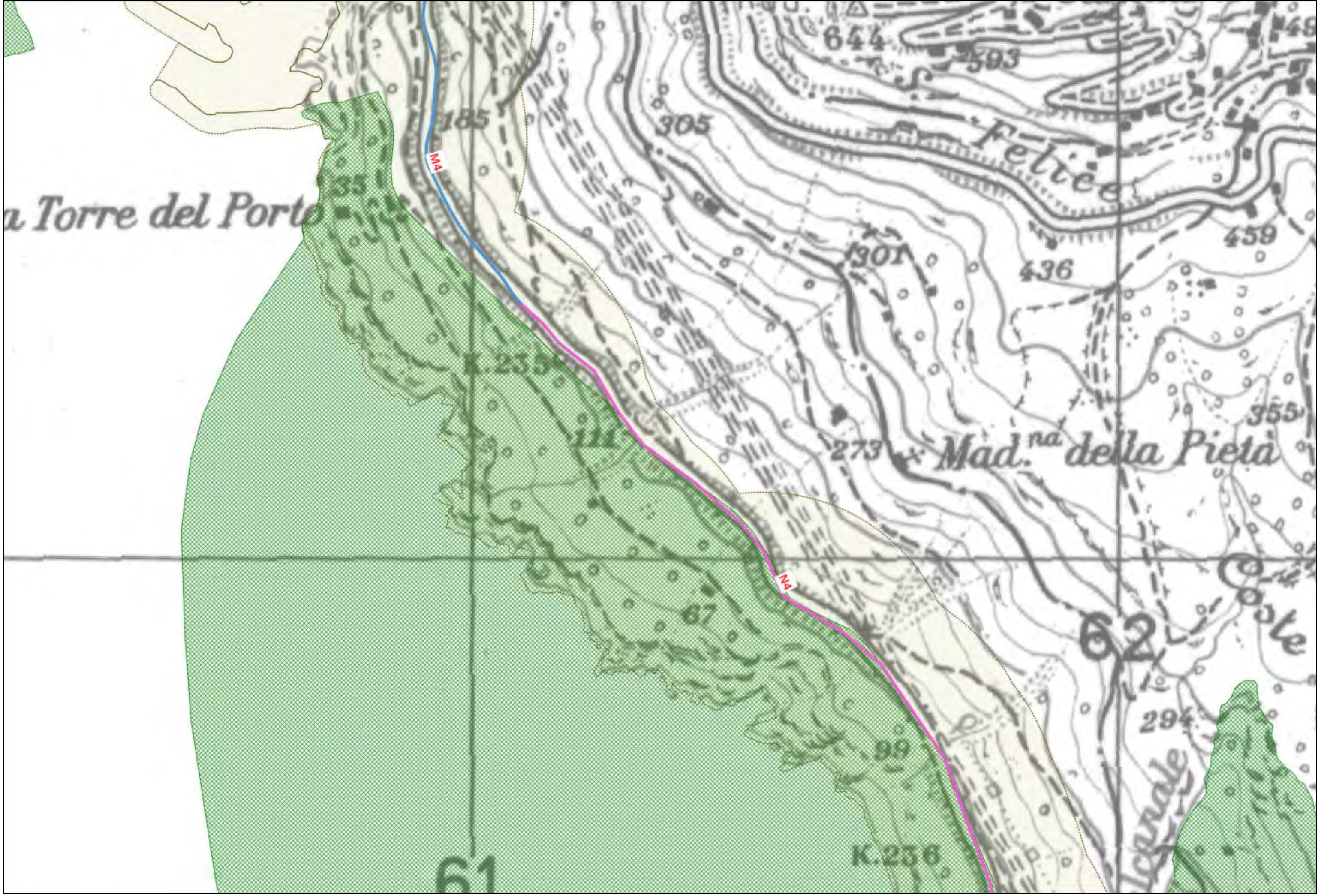




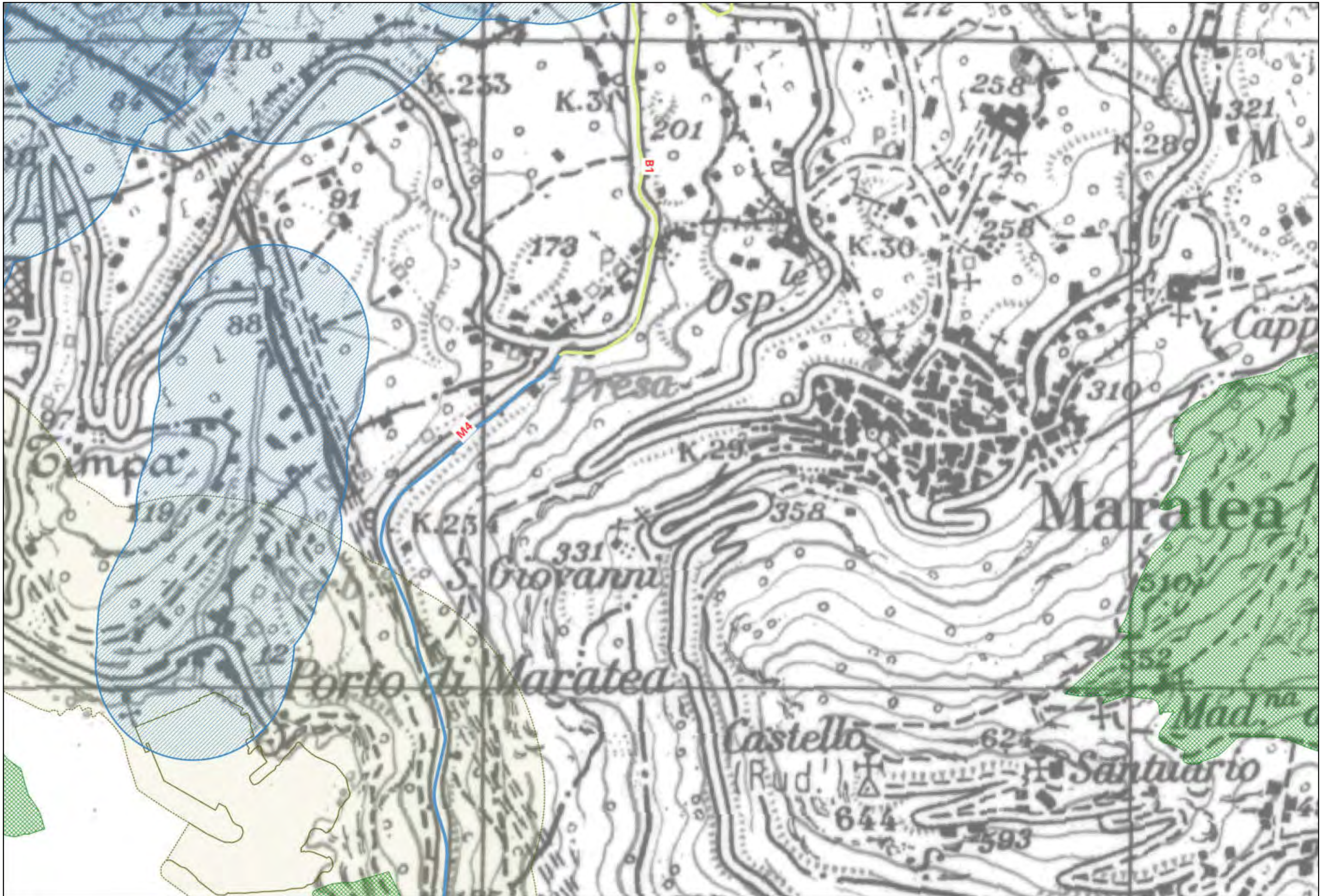


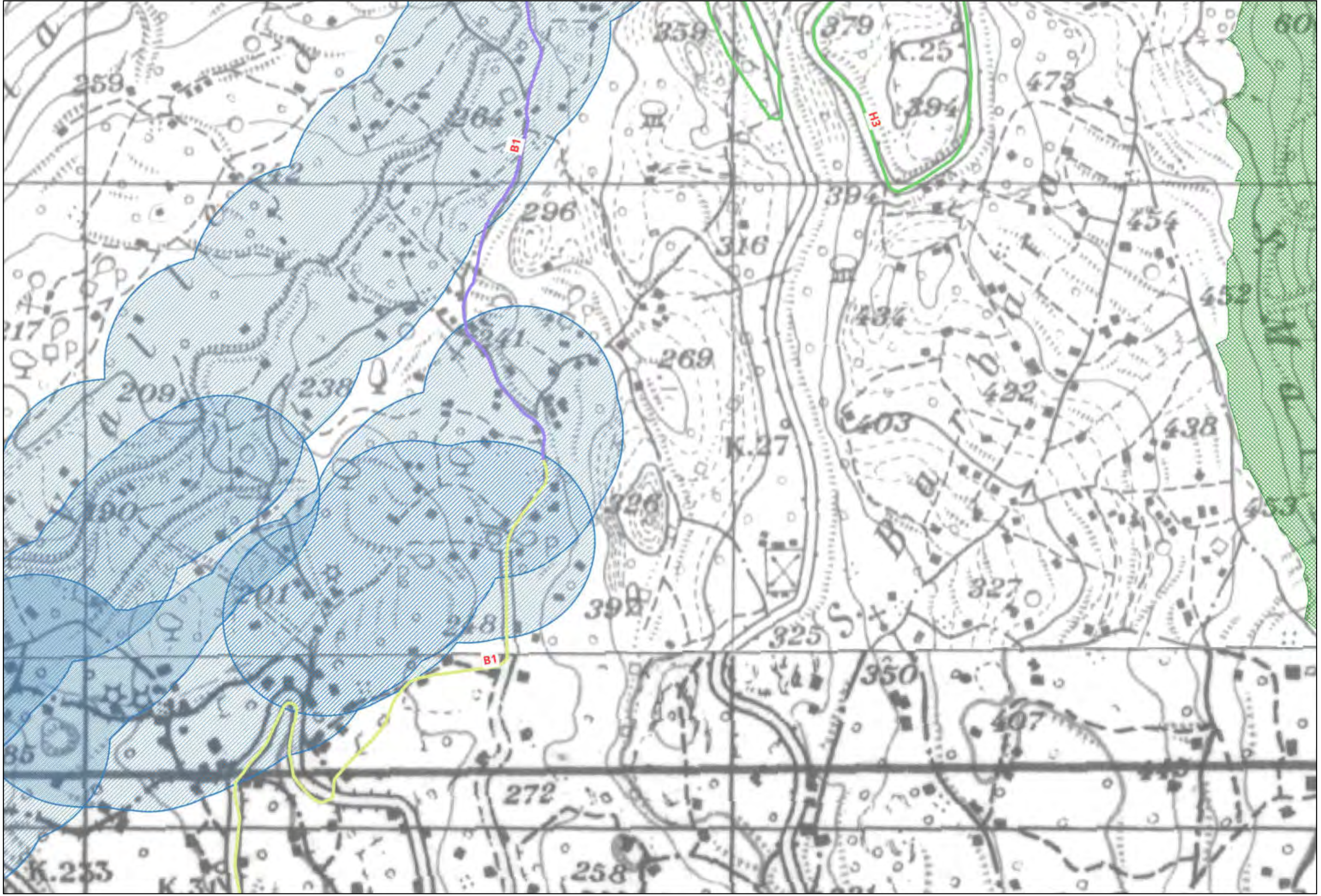


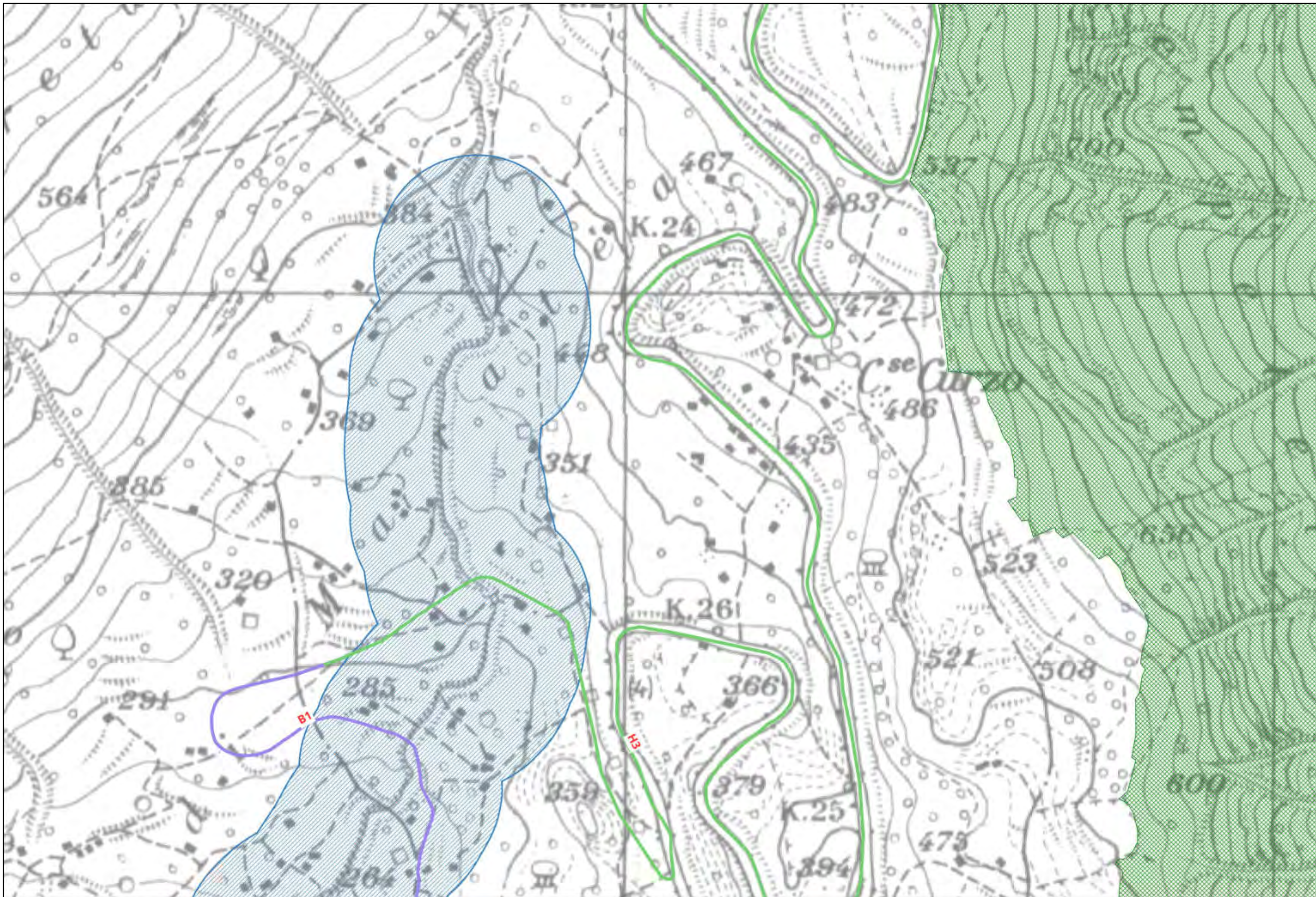


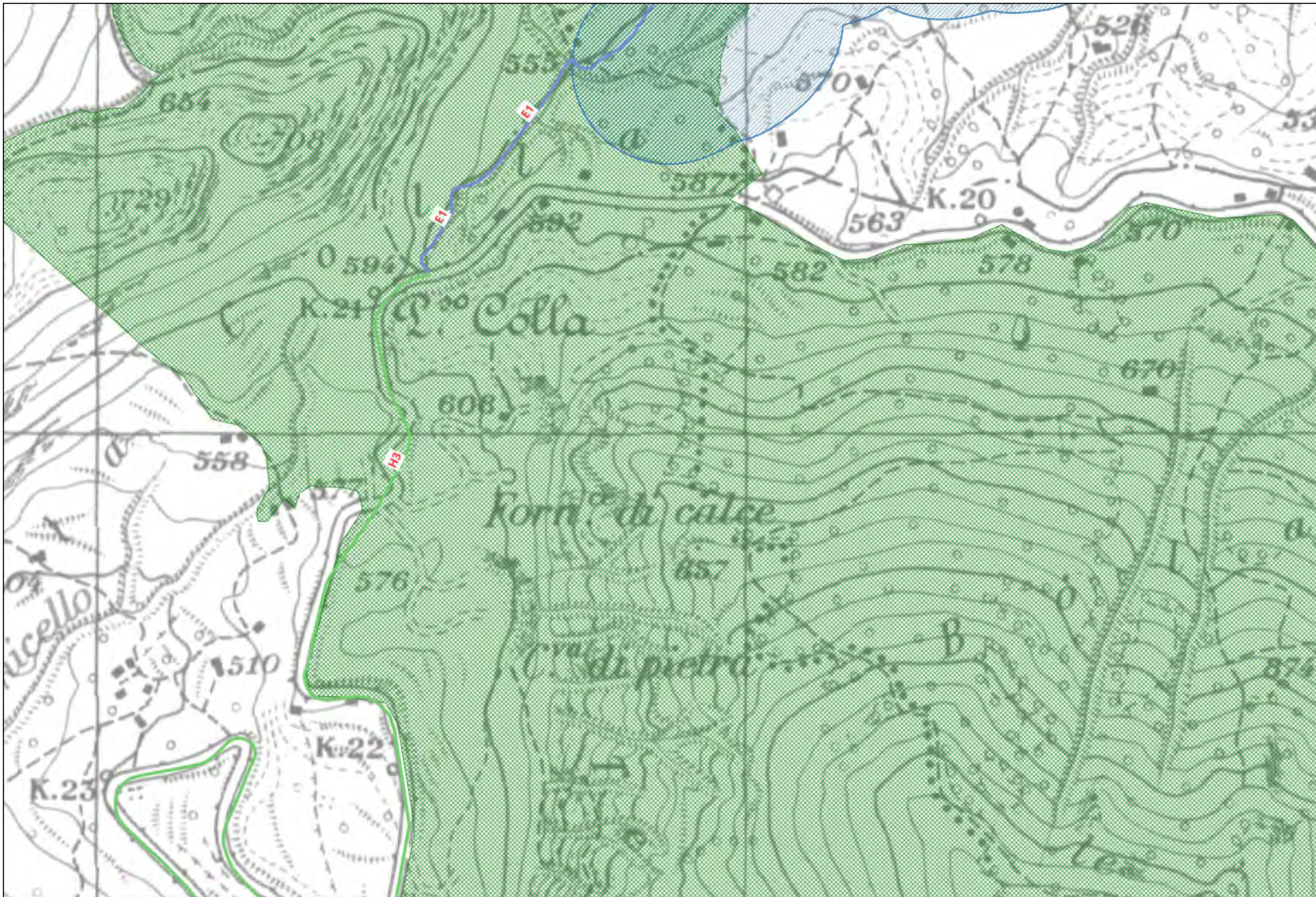


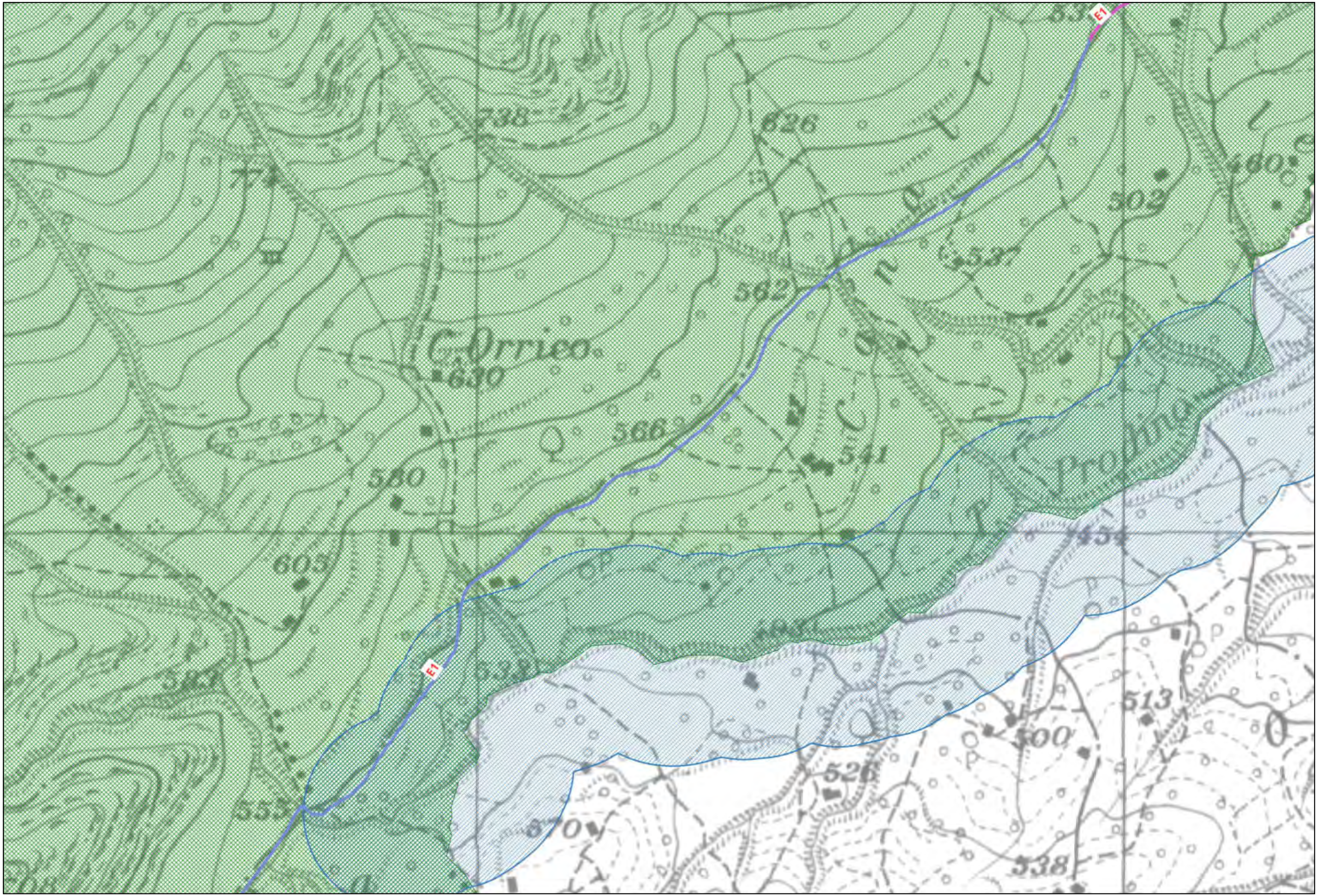


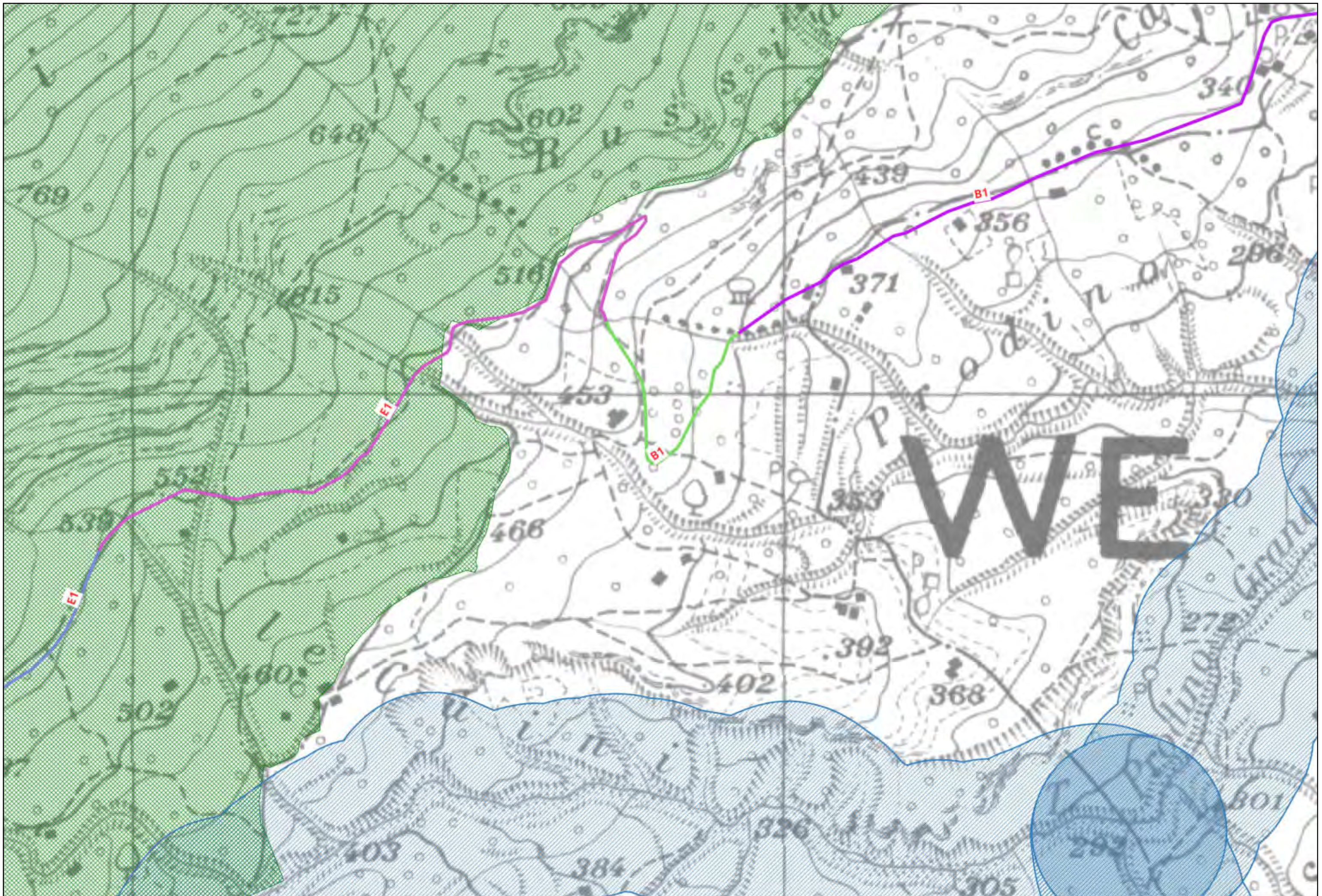


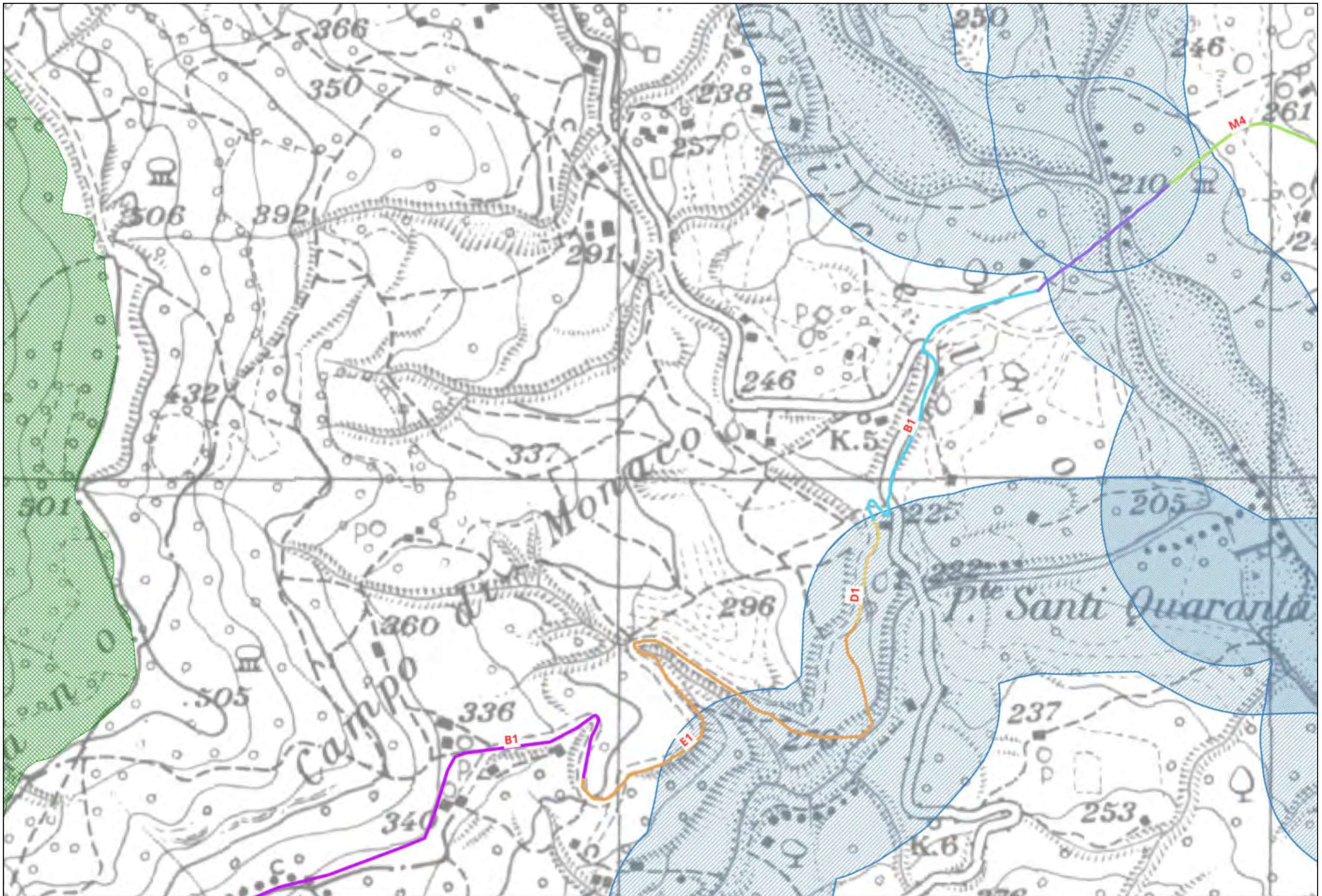


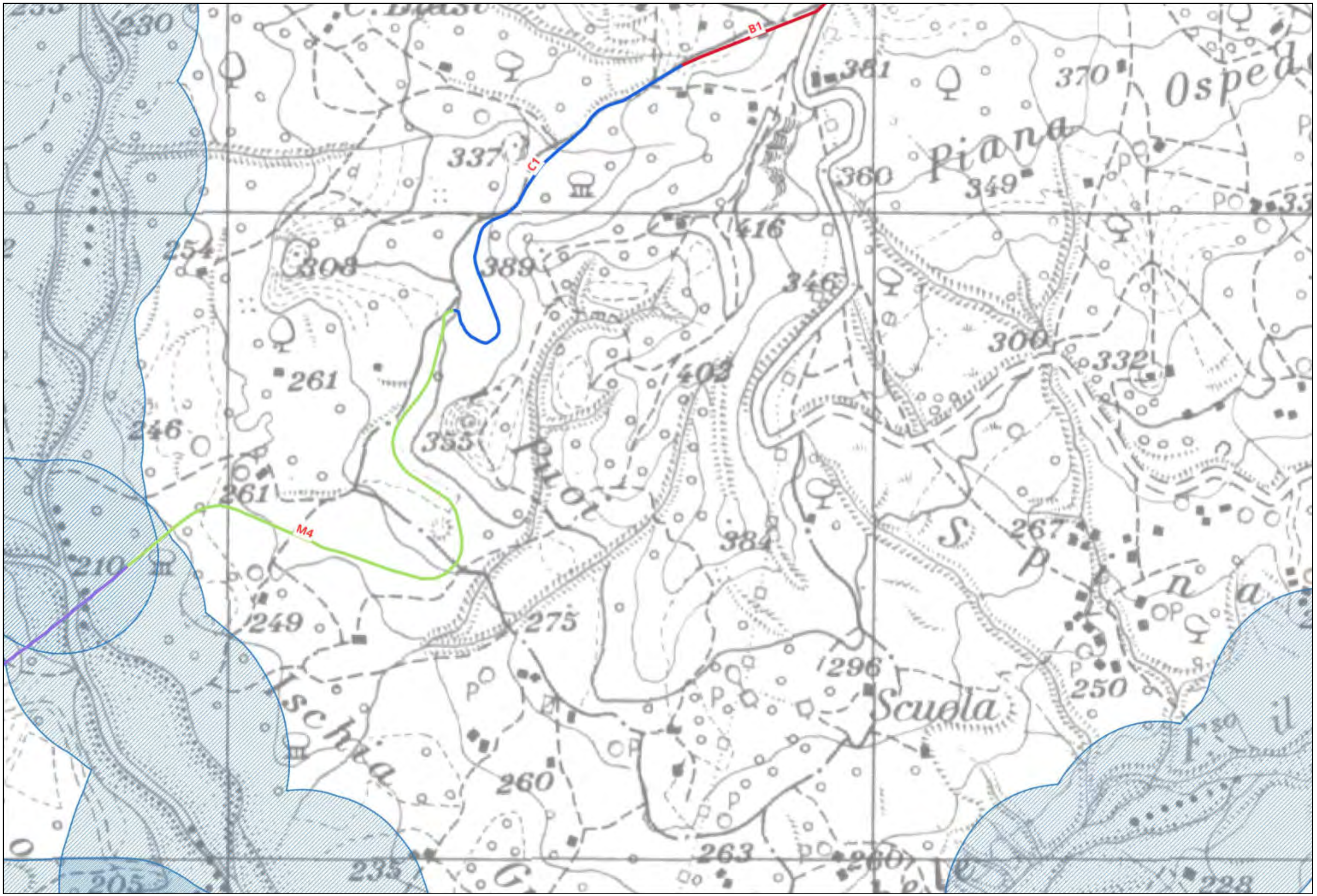




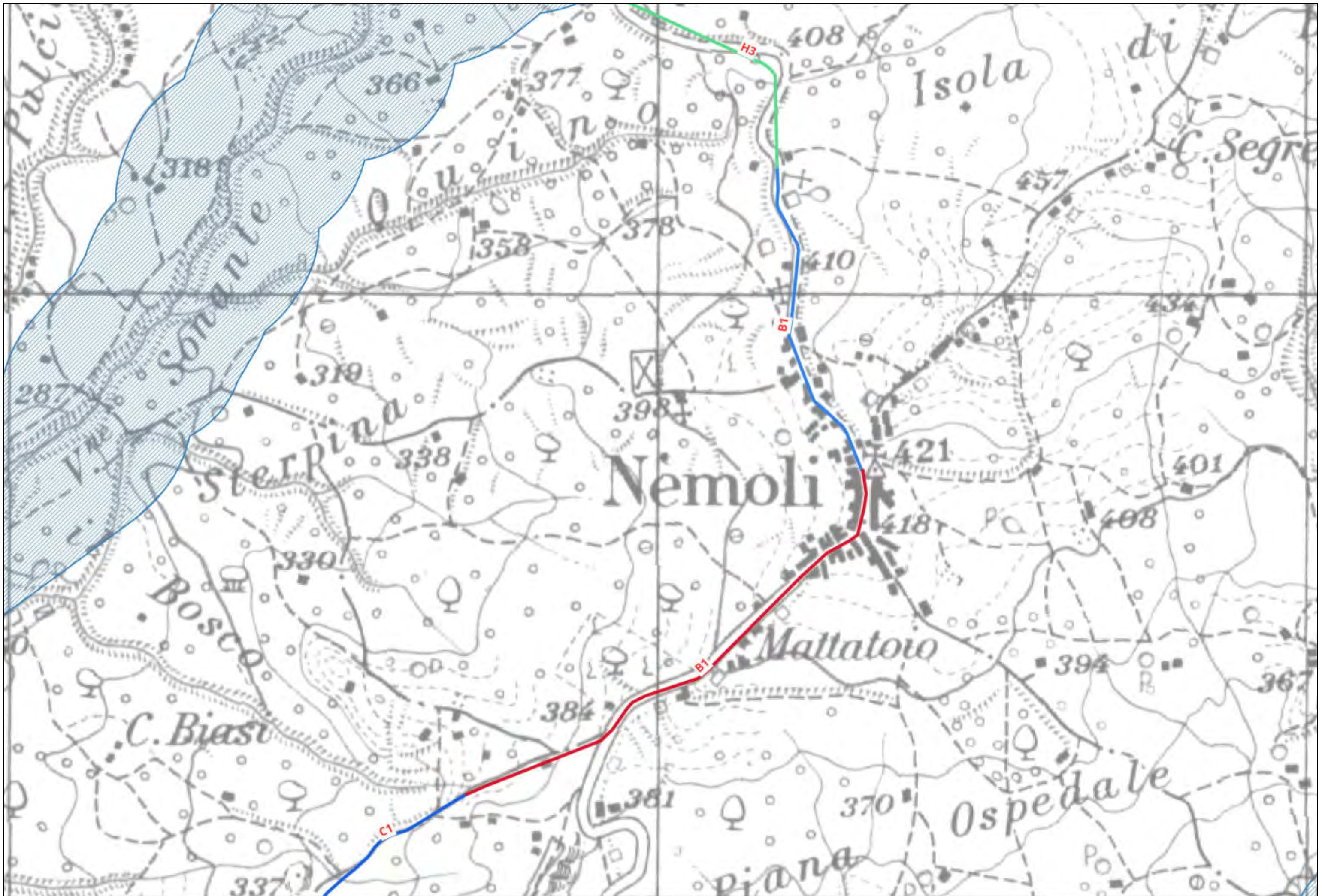


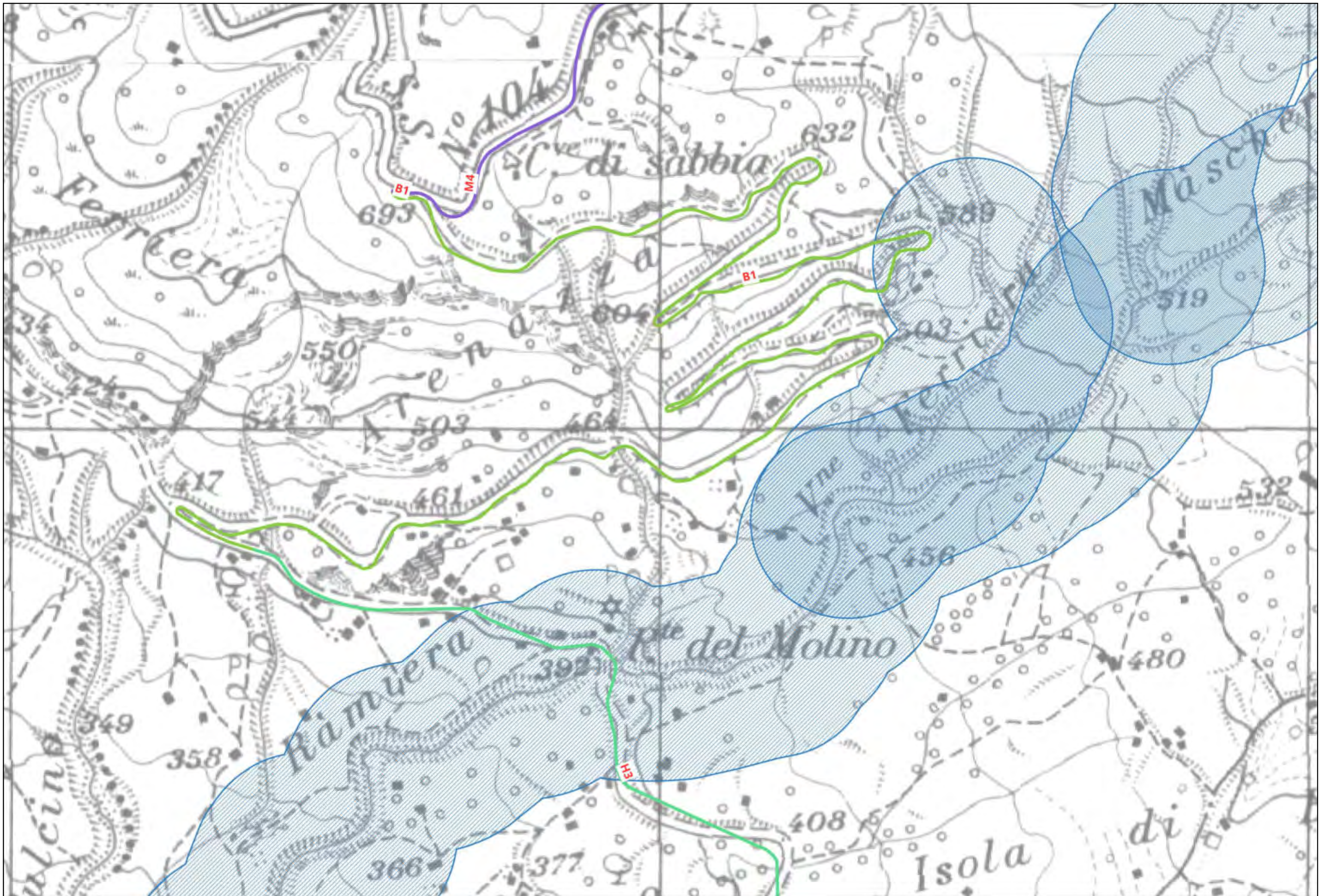


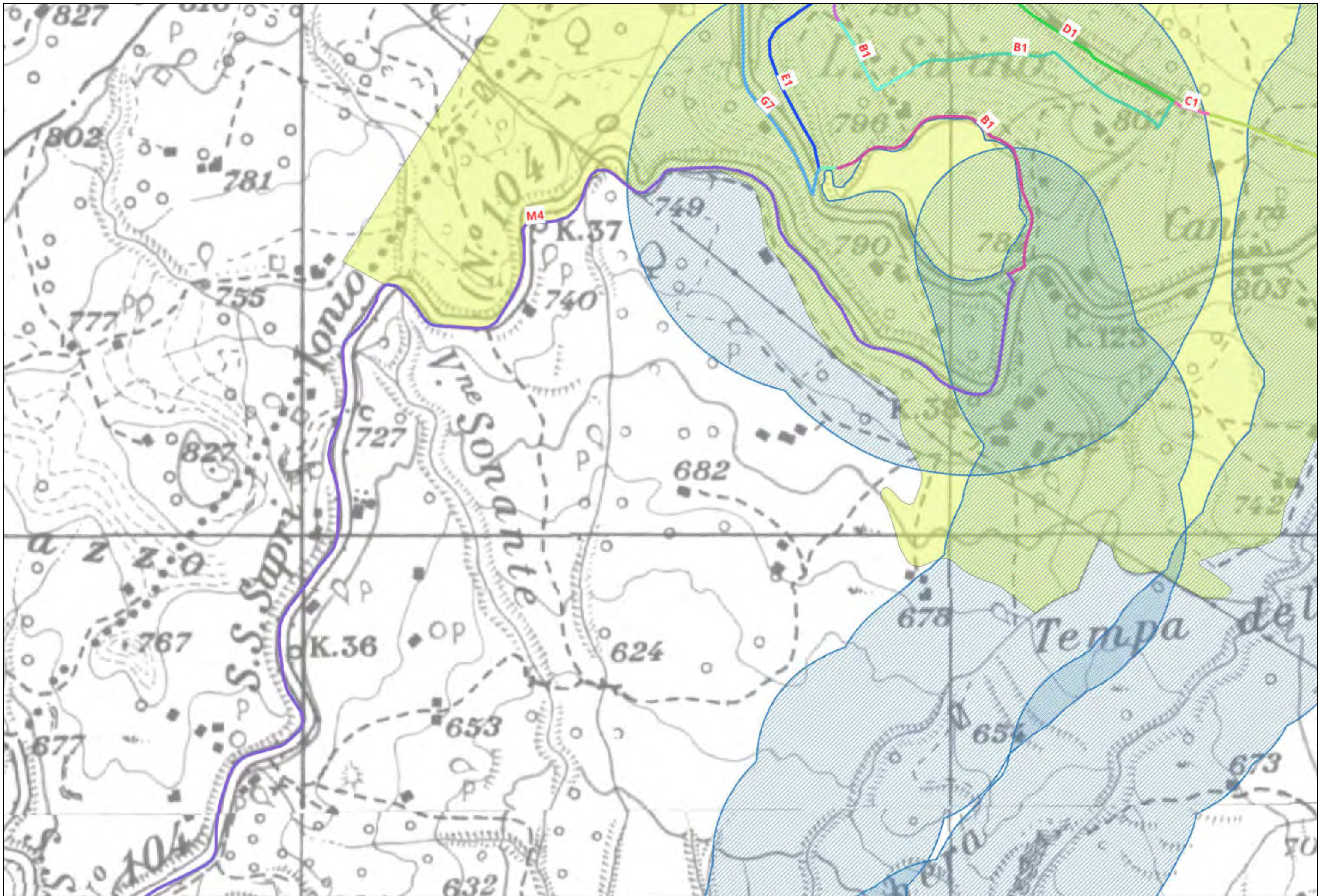


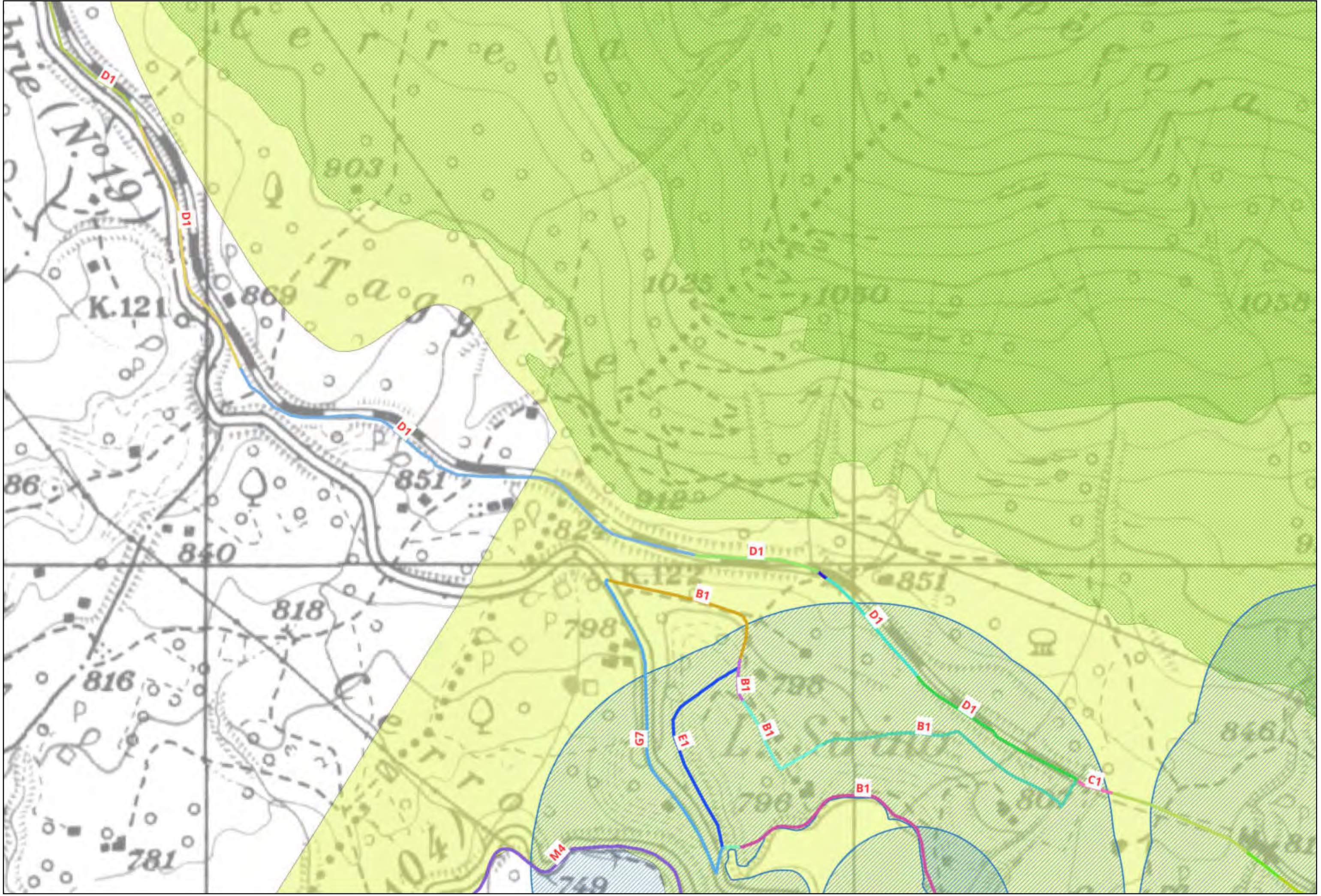


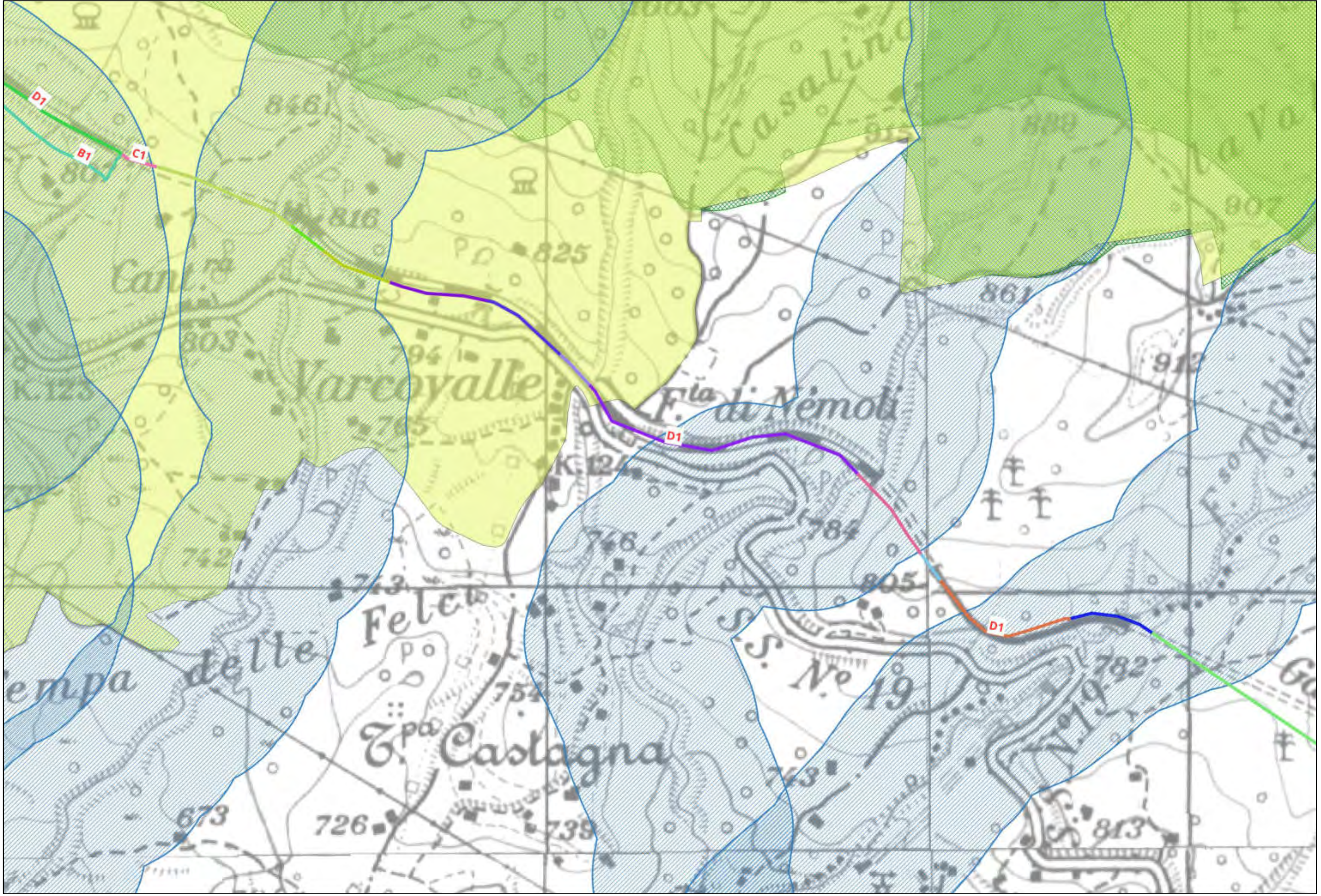


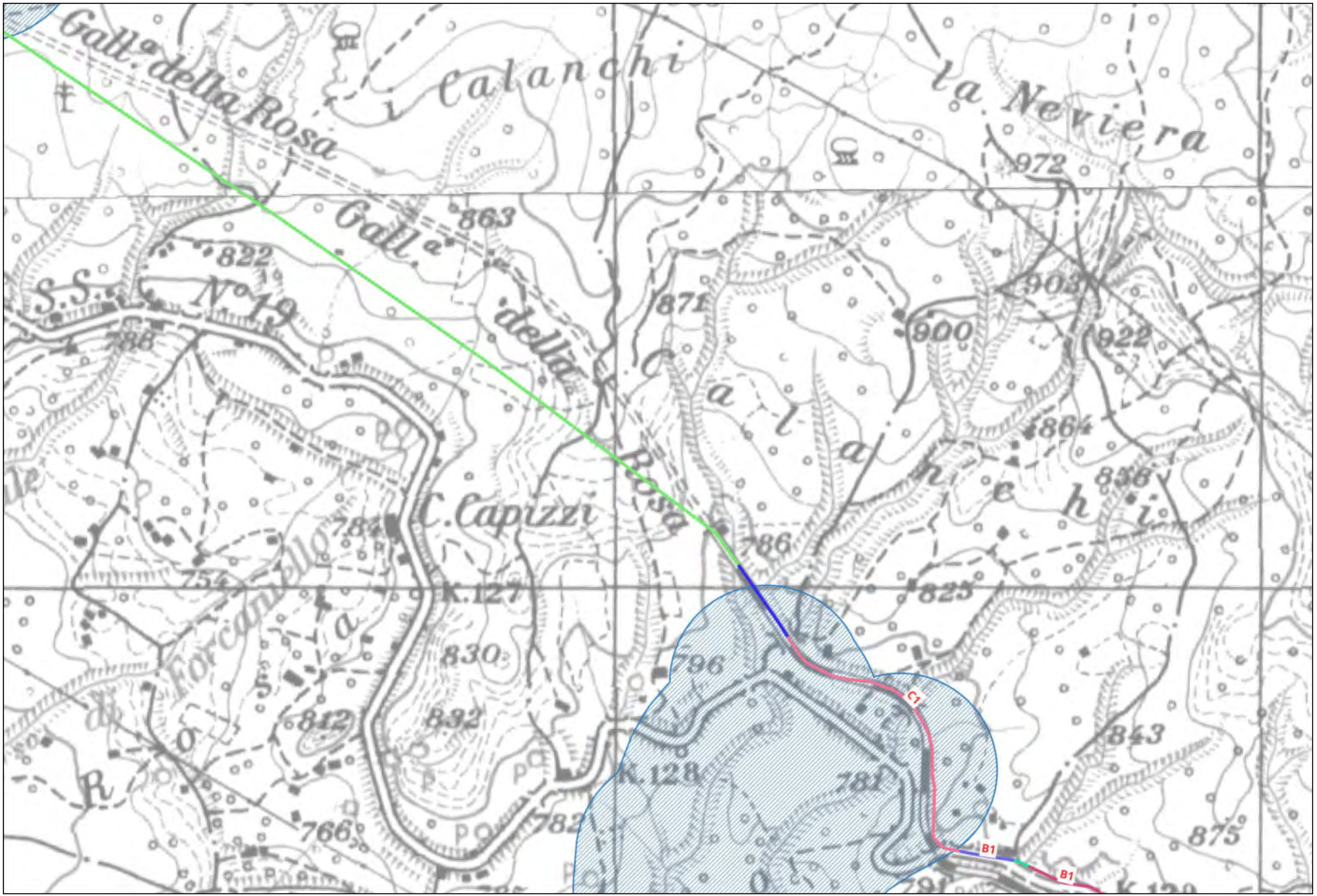


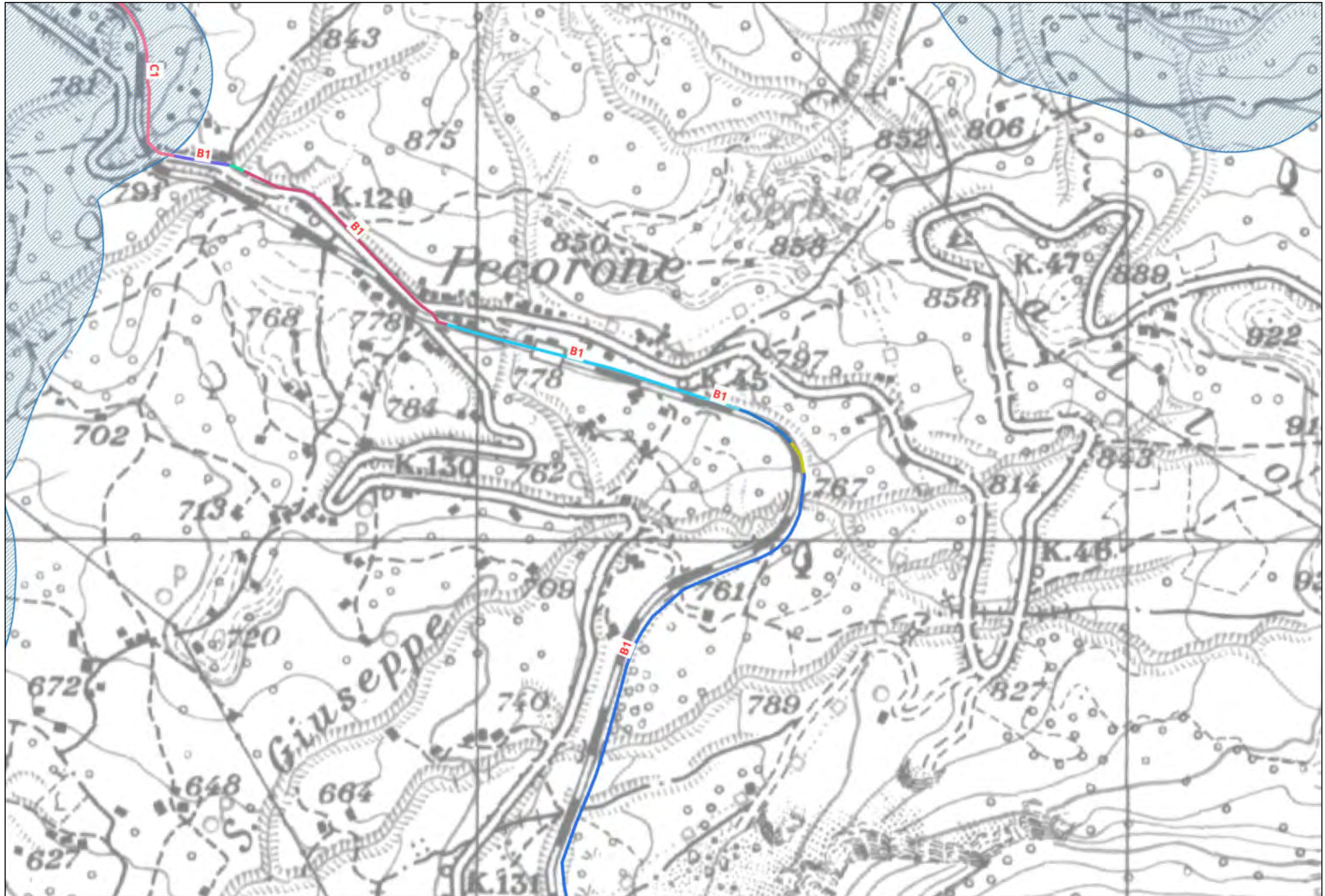


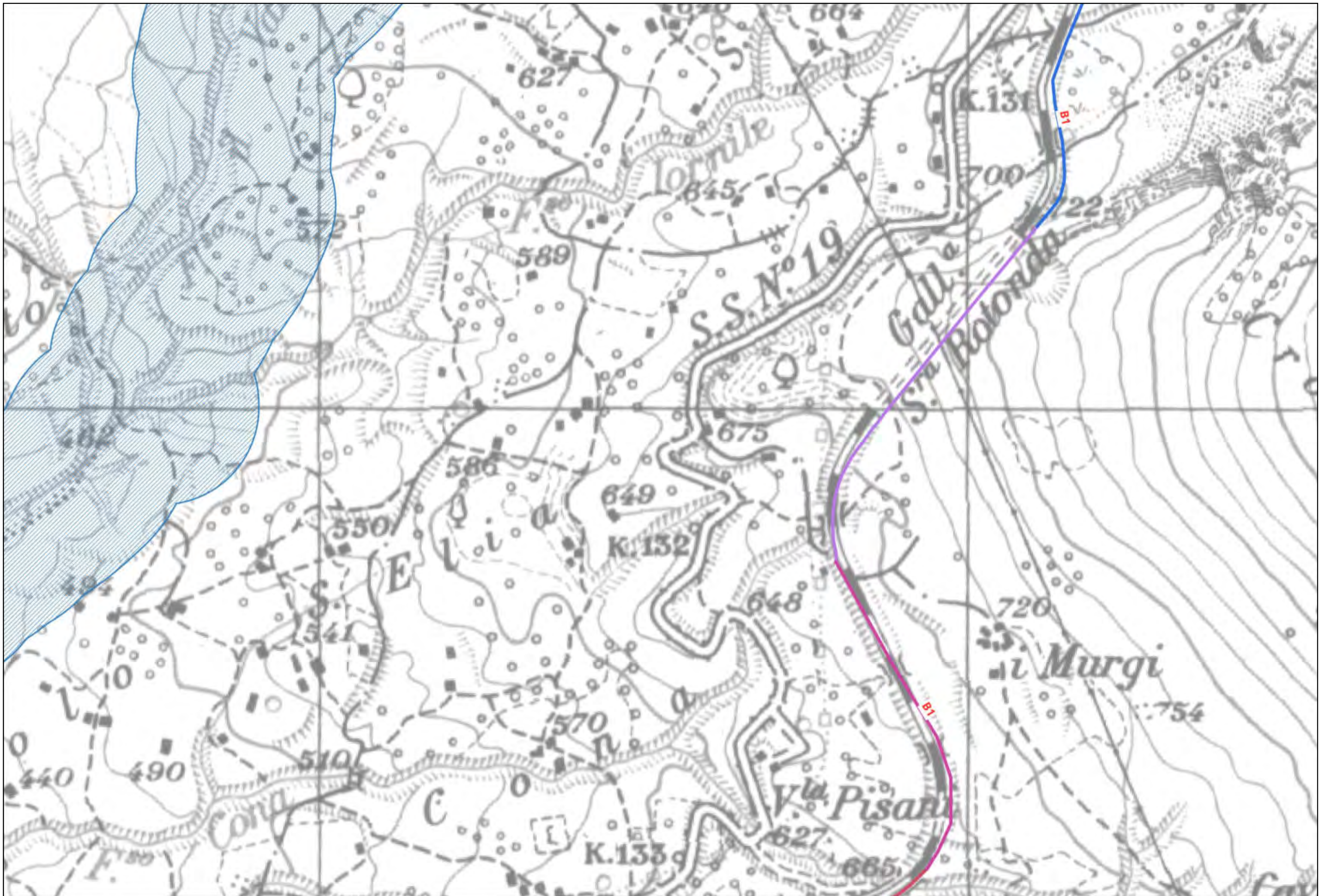




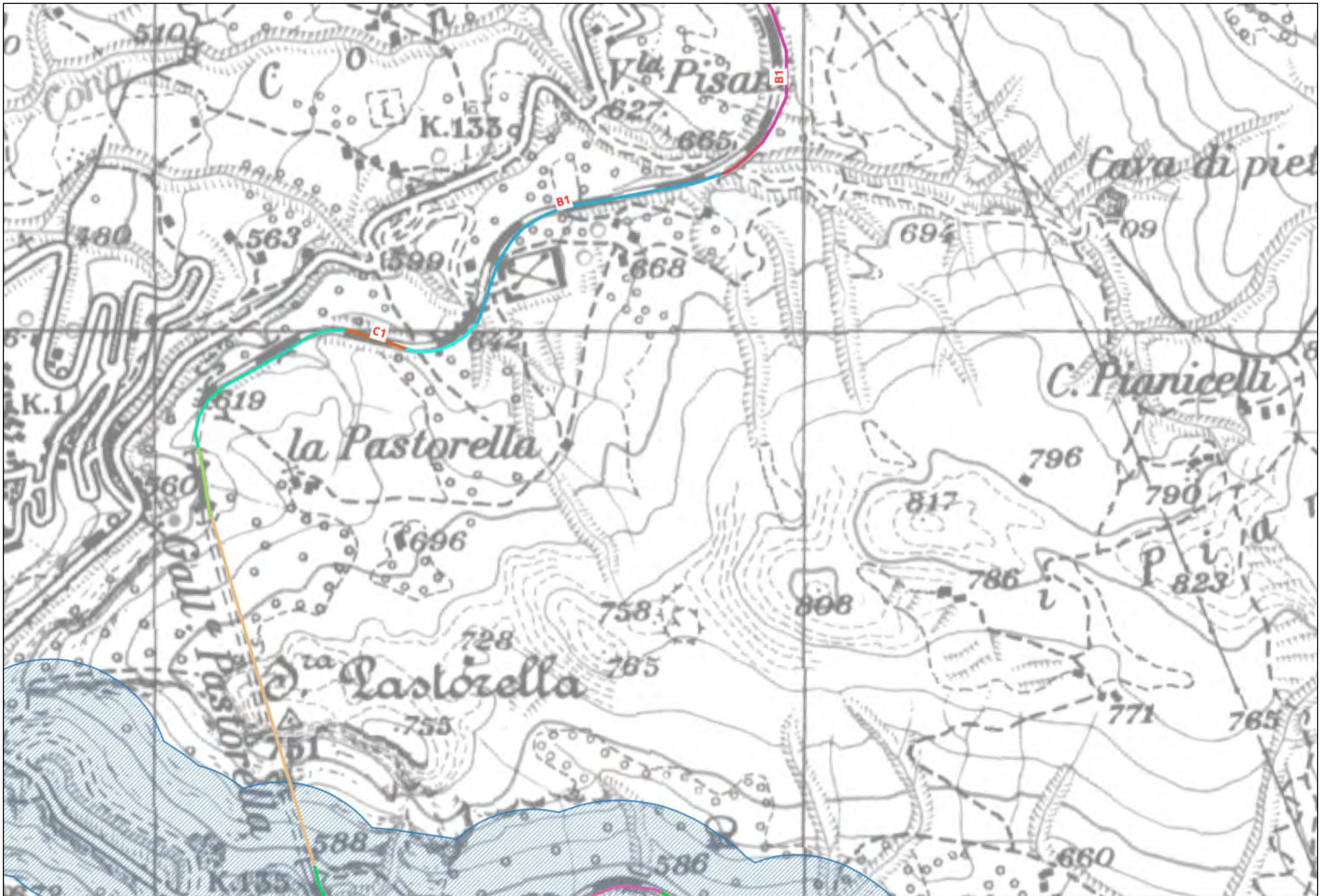


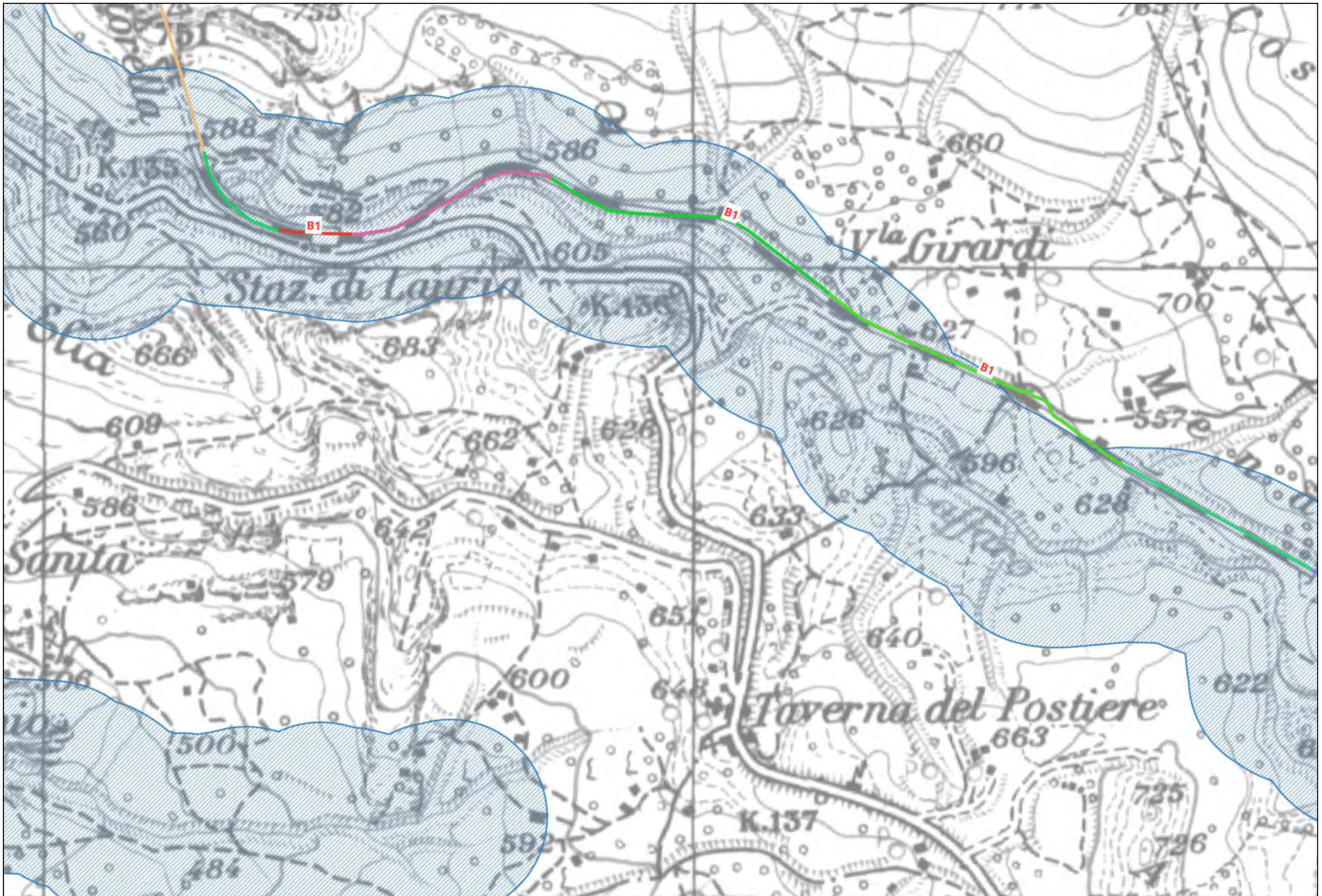


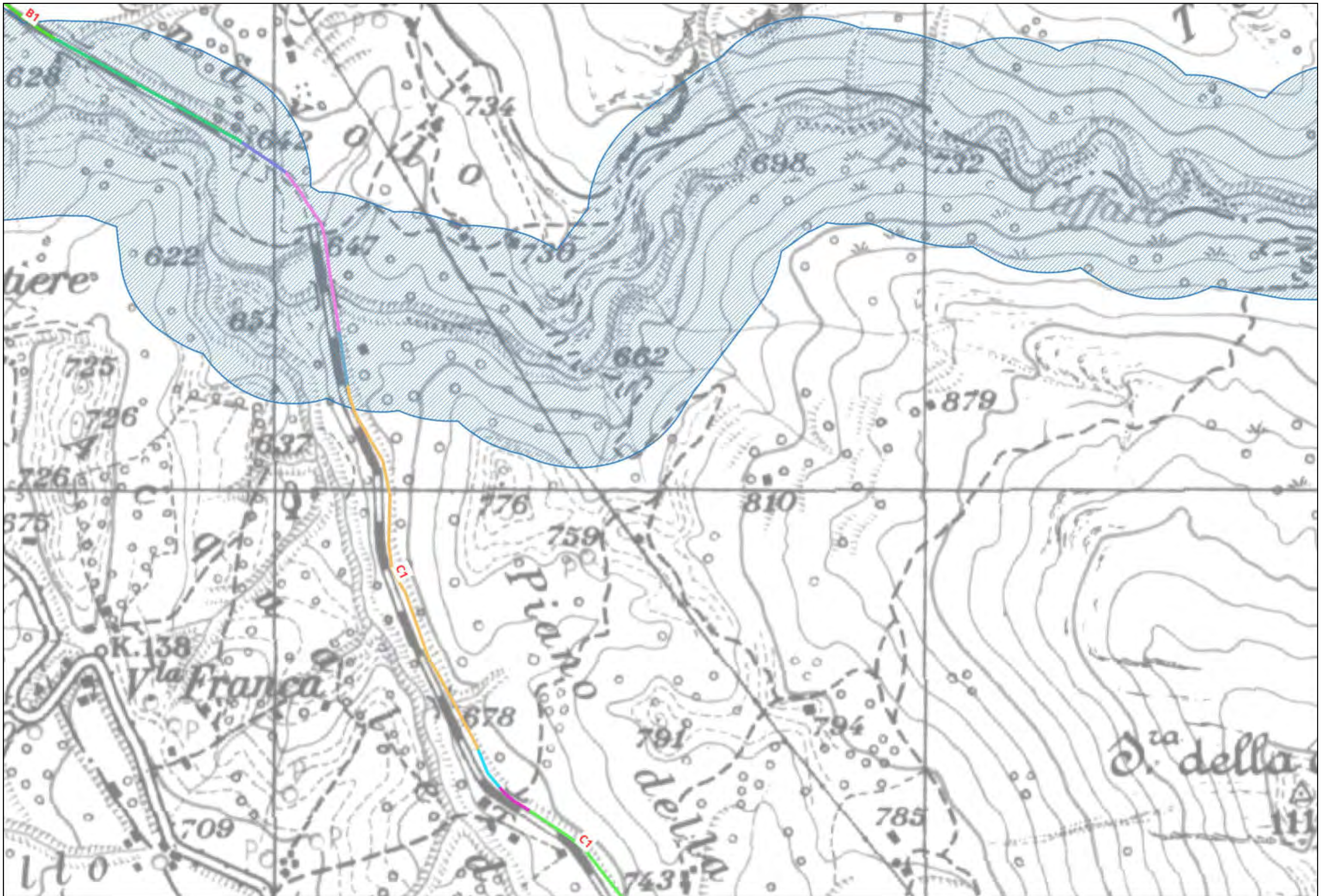


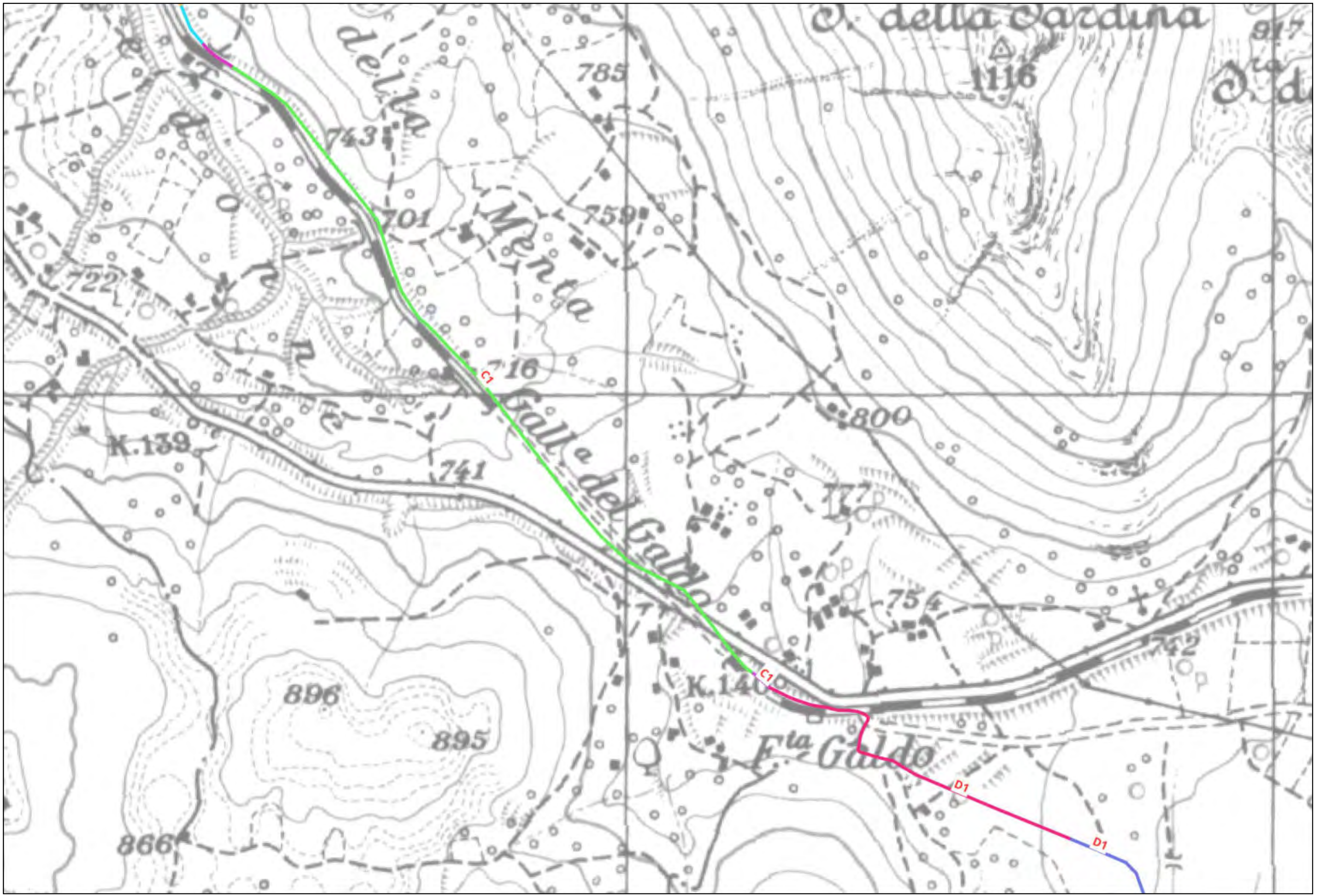


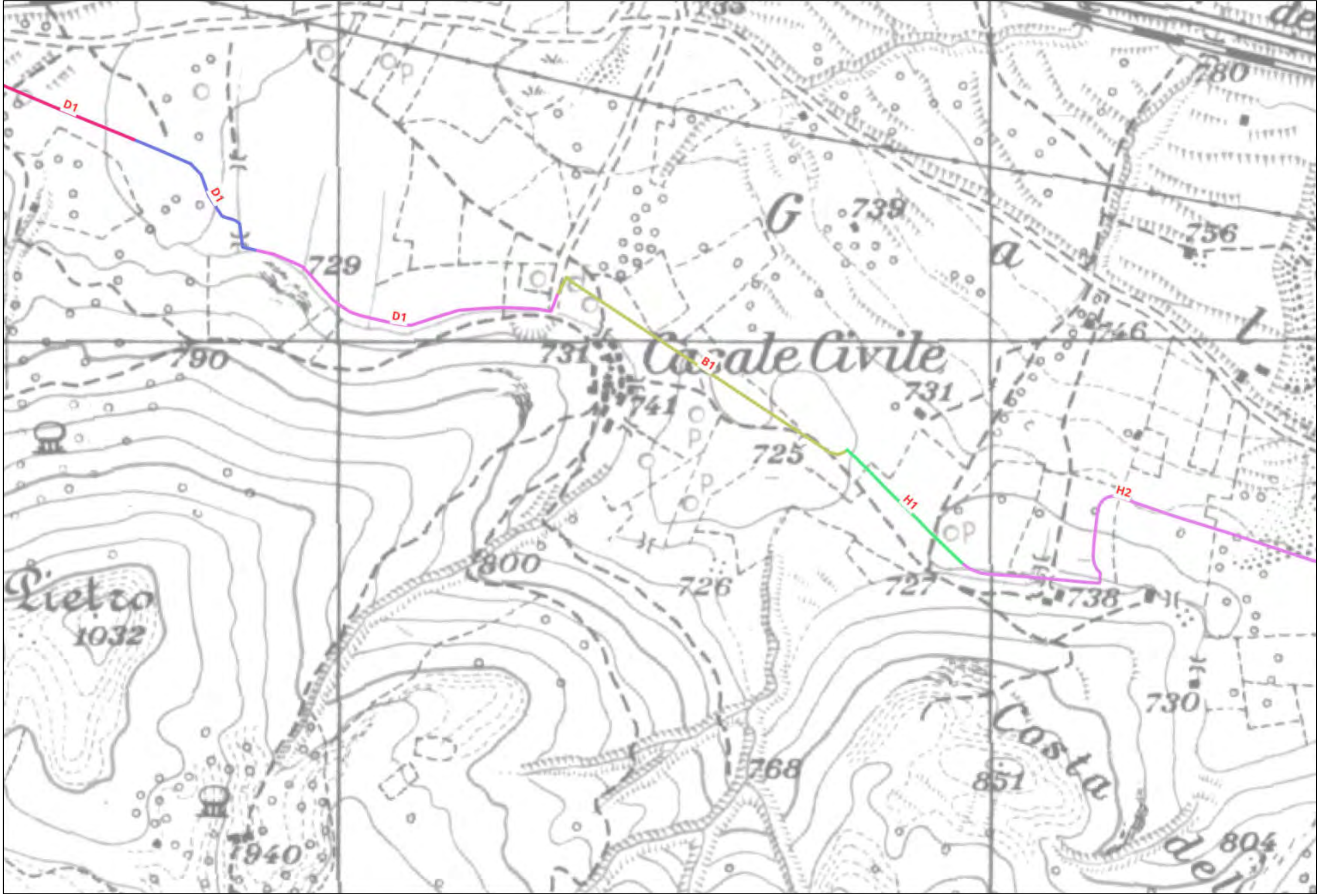


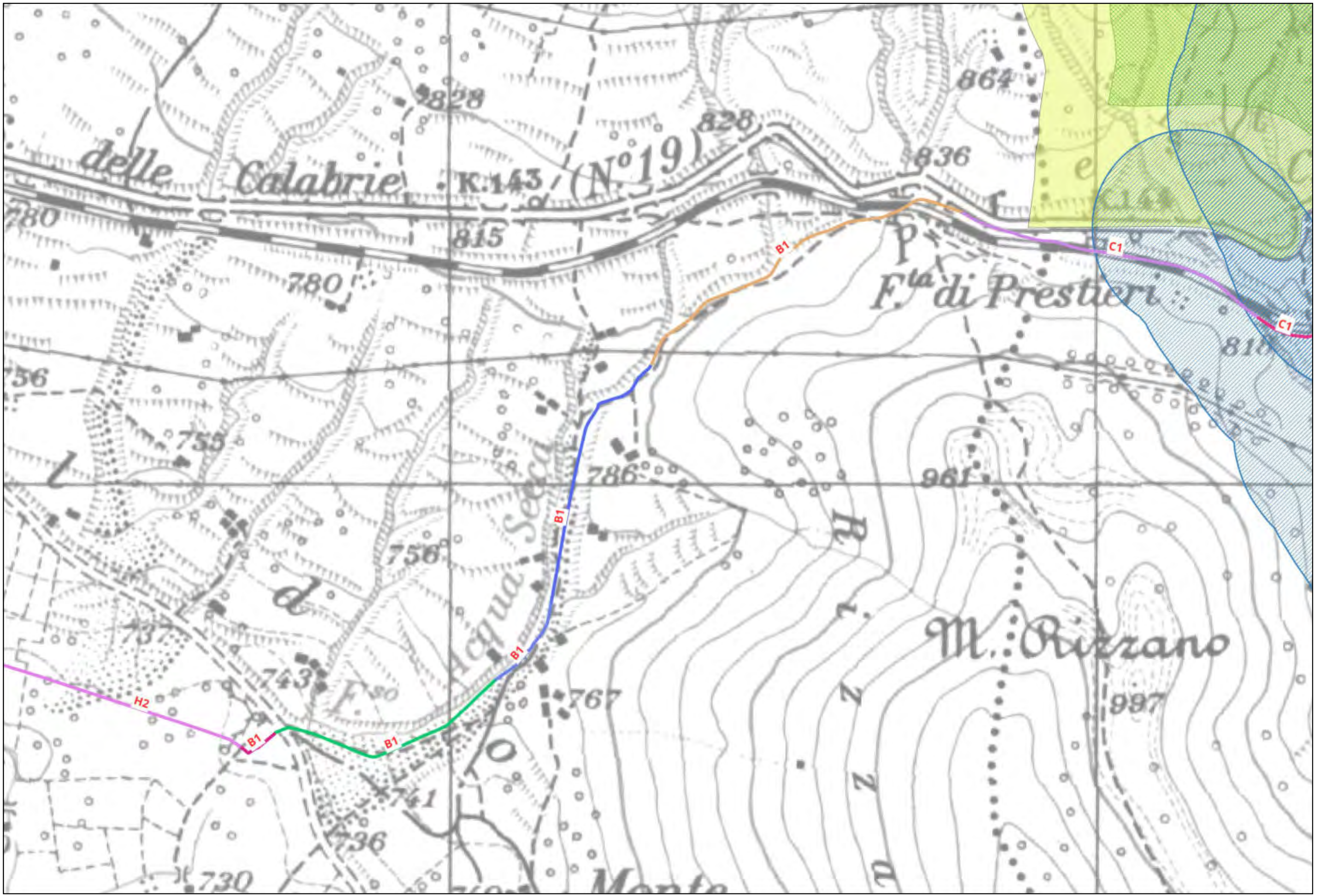


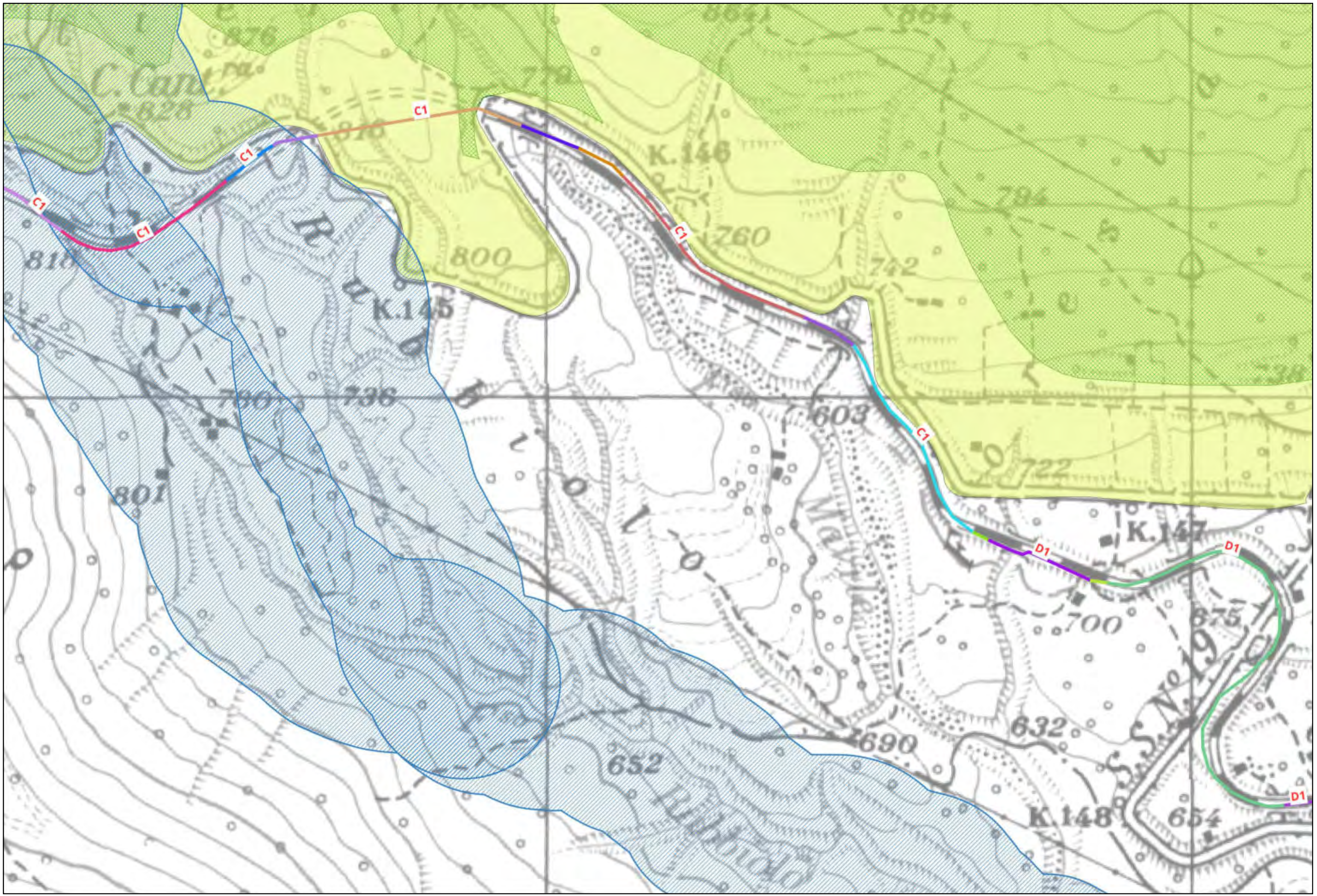


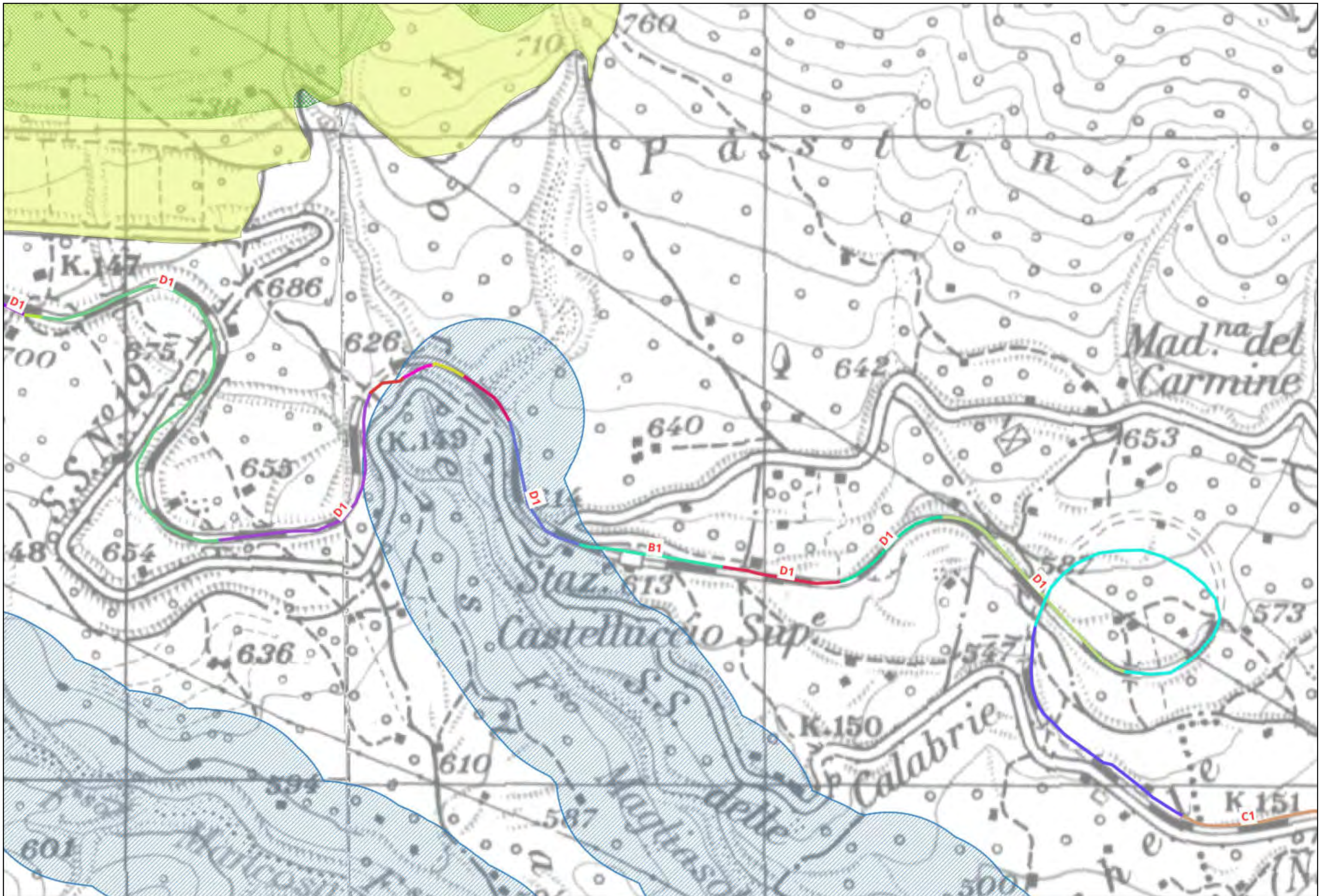




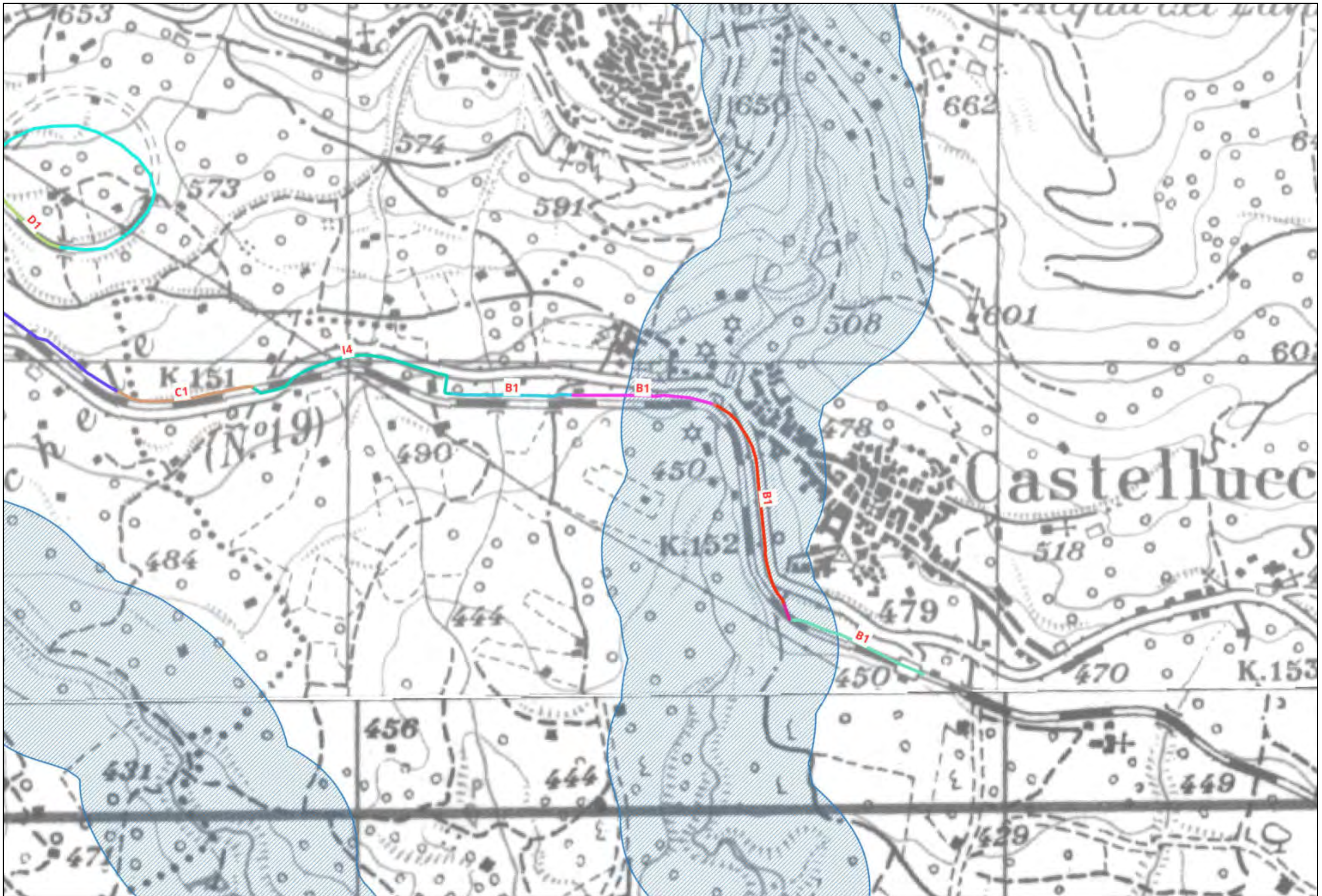




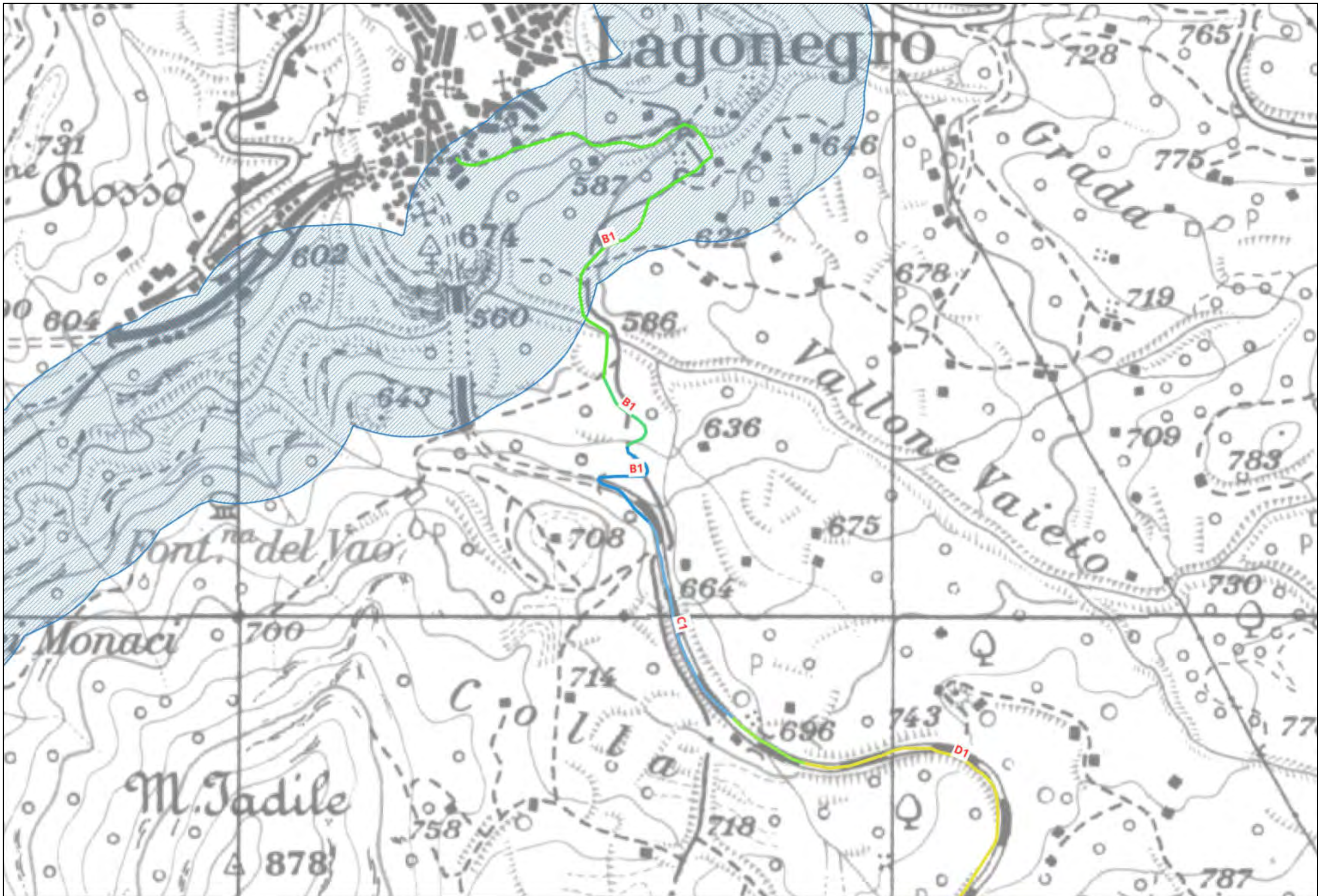












# LEGENDA

## TRONCO BA02

### Ambiti fluviali e lacustri

 Fascia di rispetto corpi idrici

### Ambiti costieri


 Fascia costiera - 300m

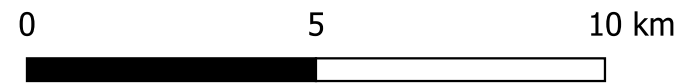
### Ambiti sensibili oggetto di tutela

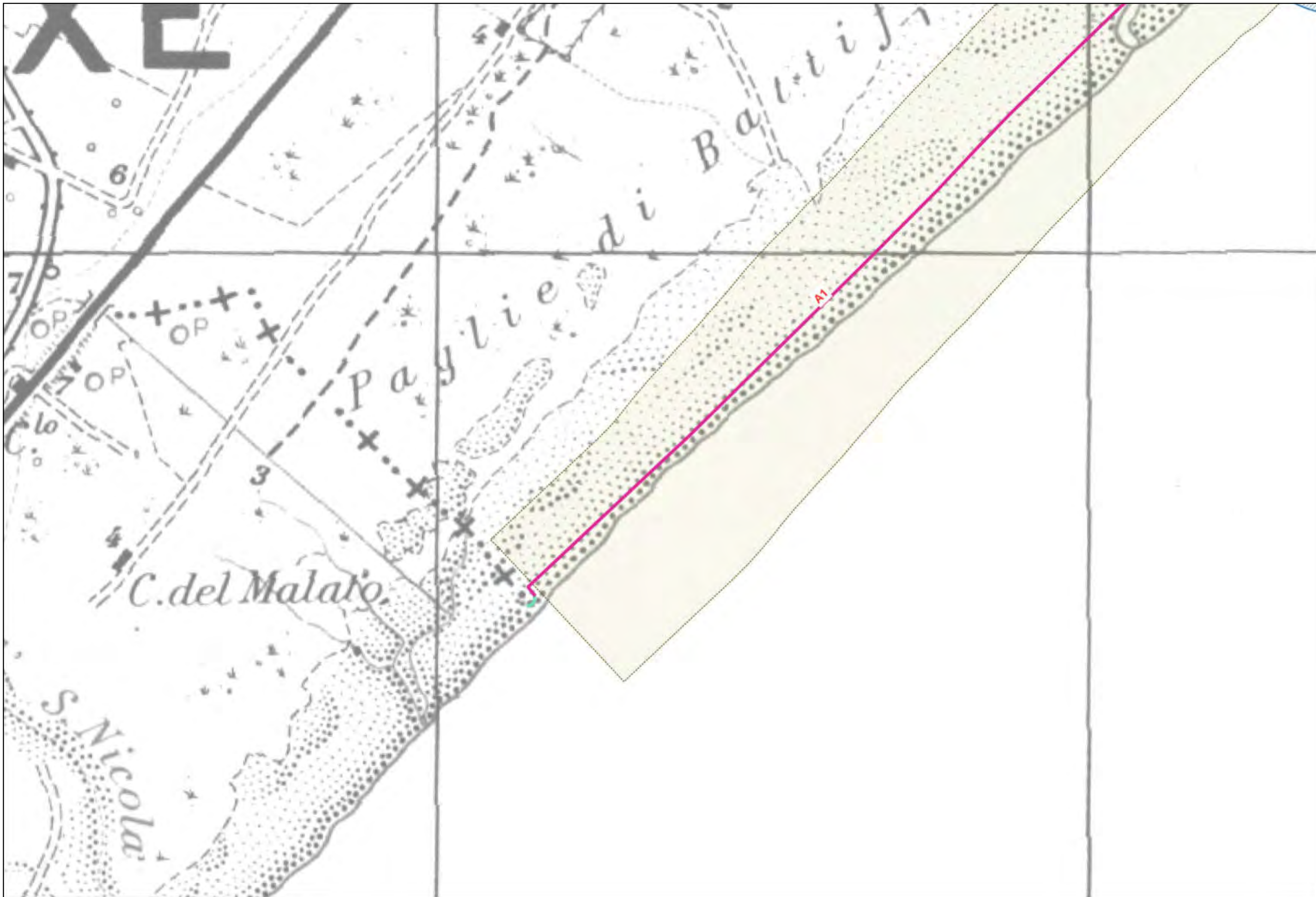
 Parchi e riserve

 Rete Natura 2000

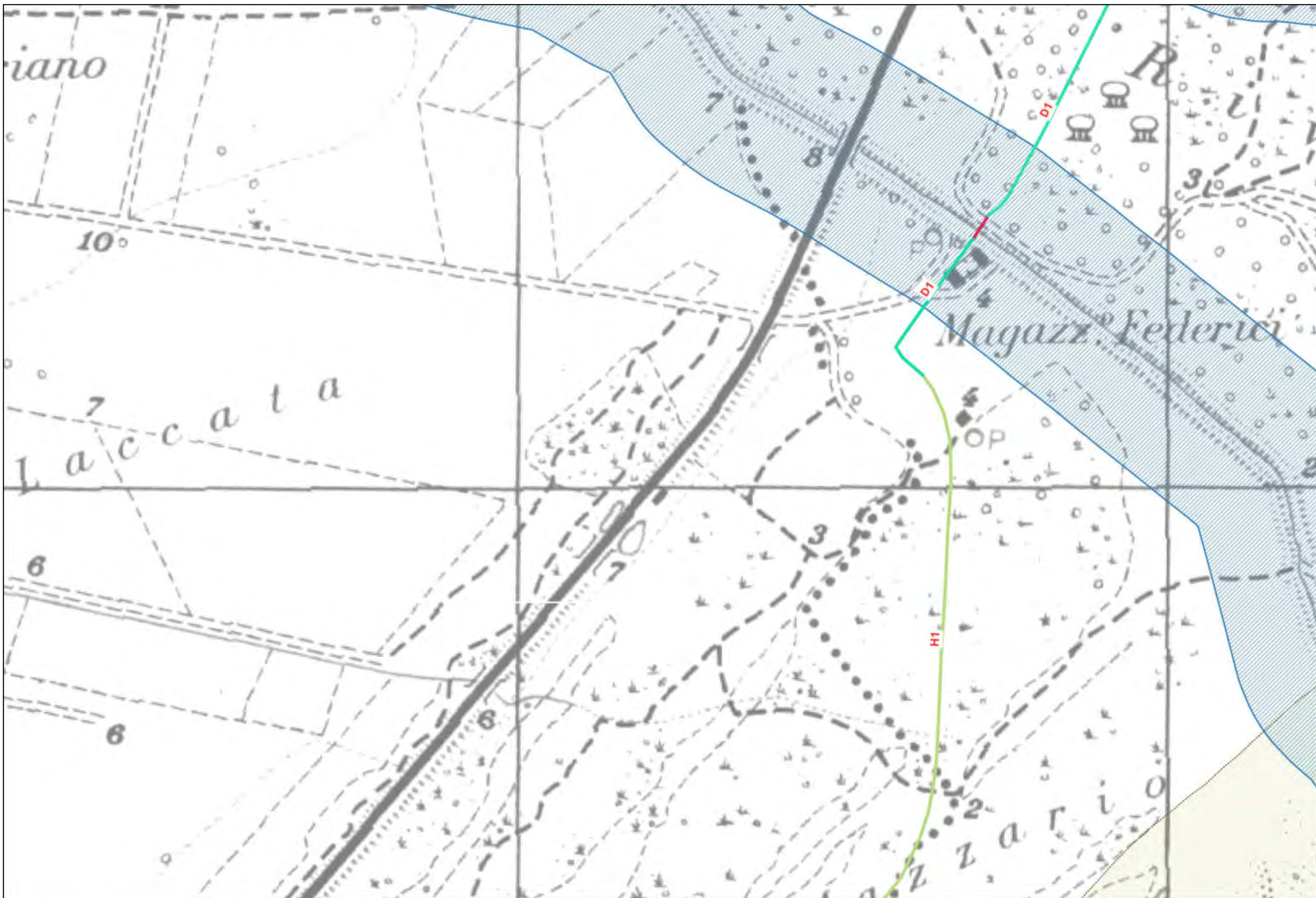
### Aree boscate

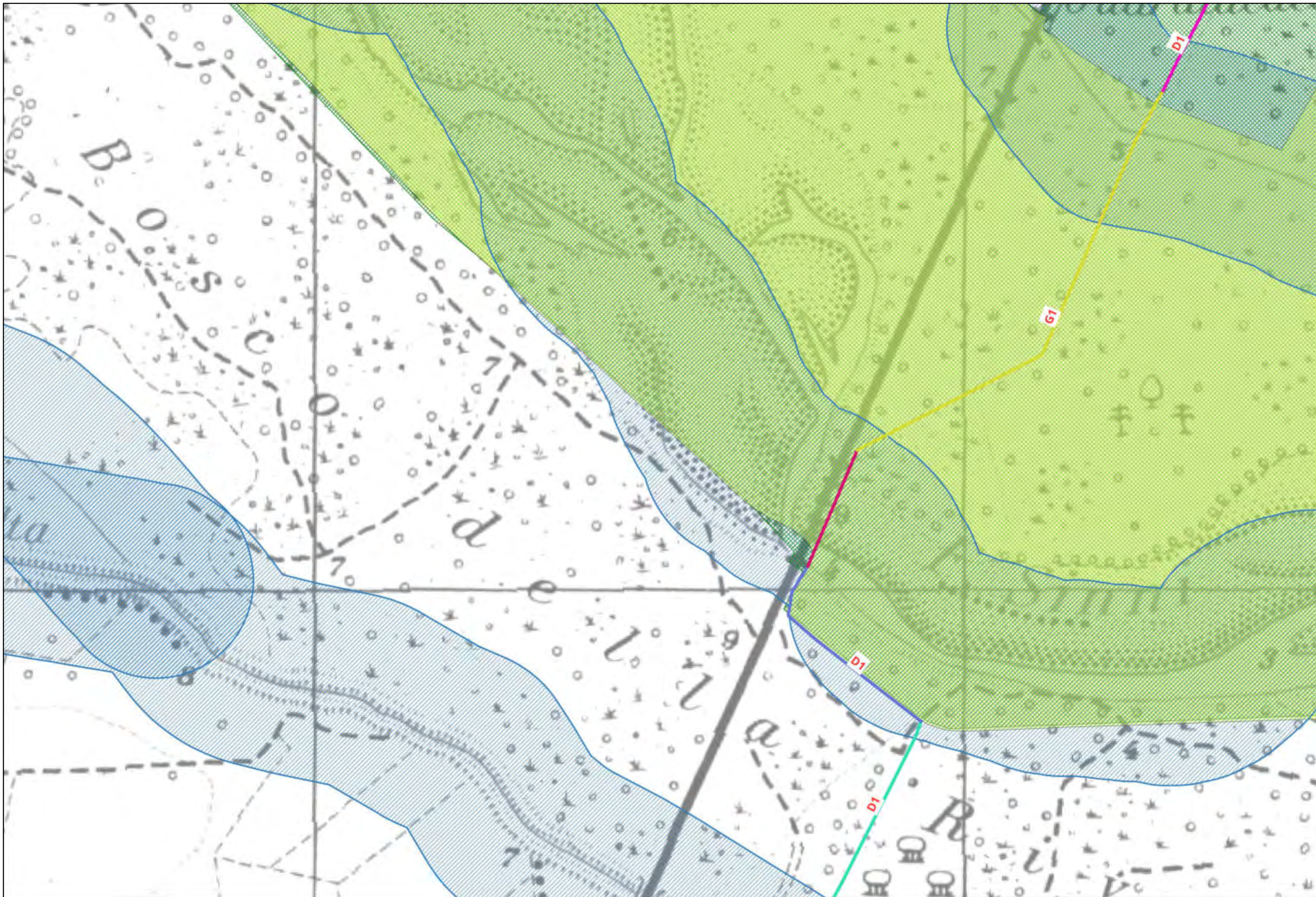
 Boschi



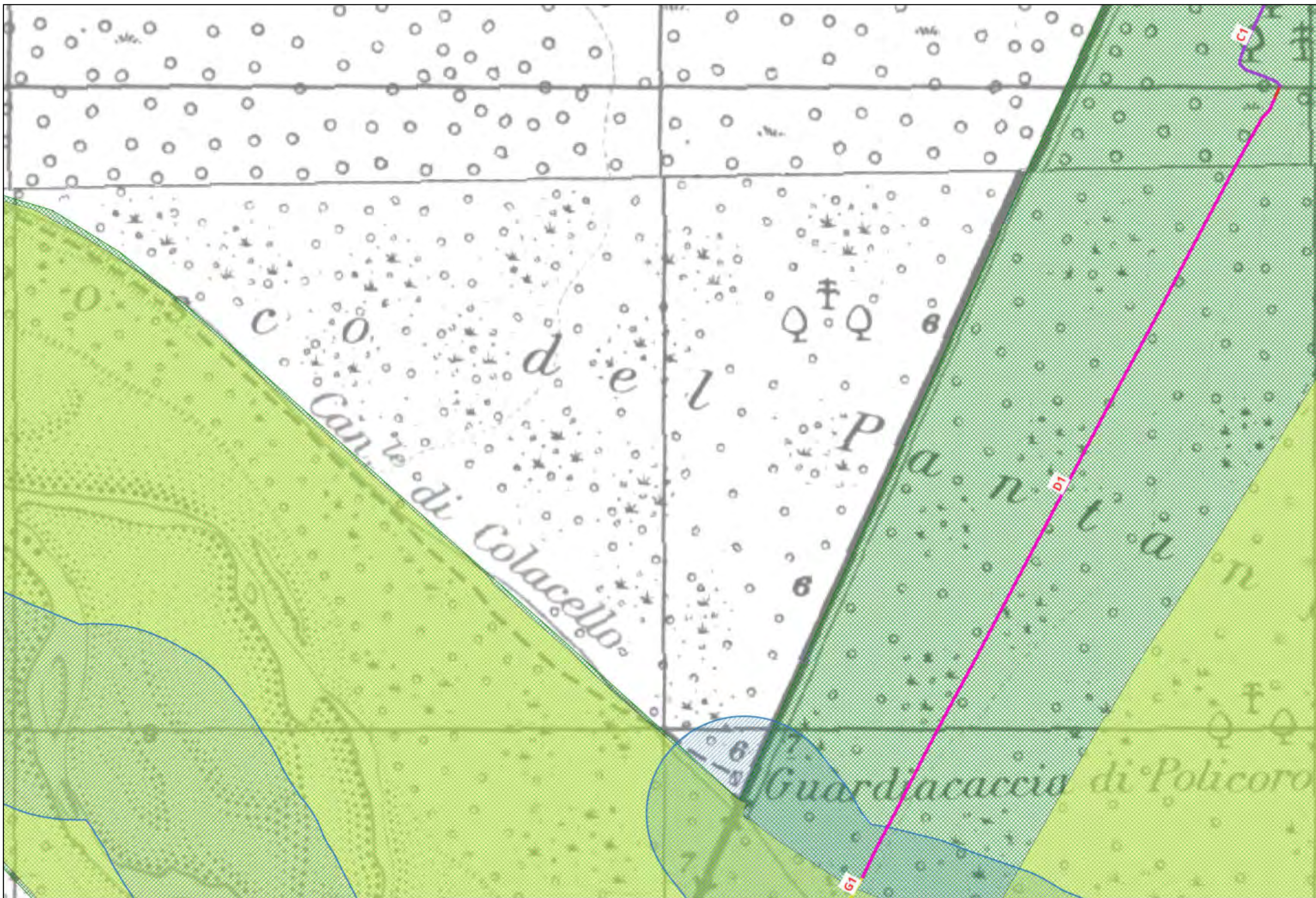


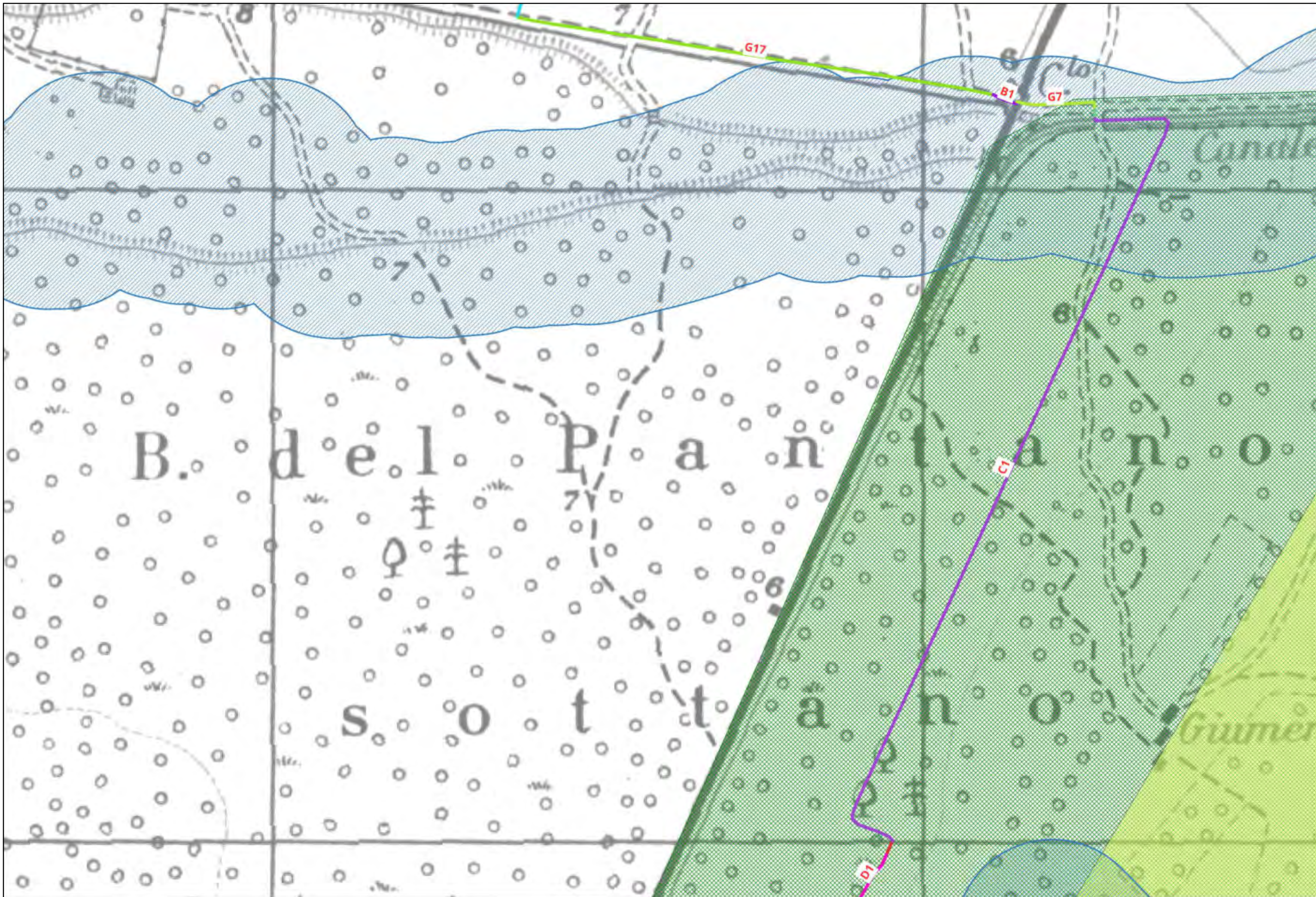


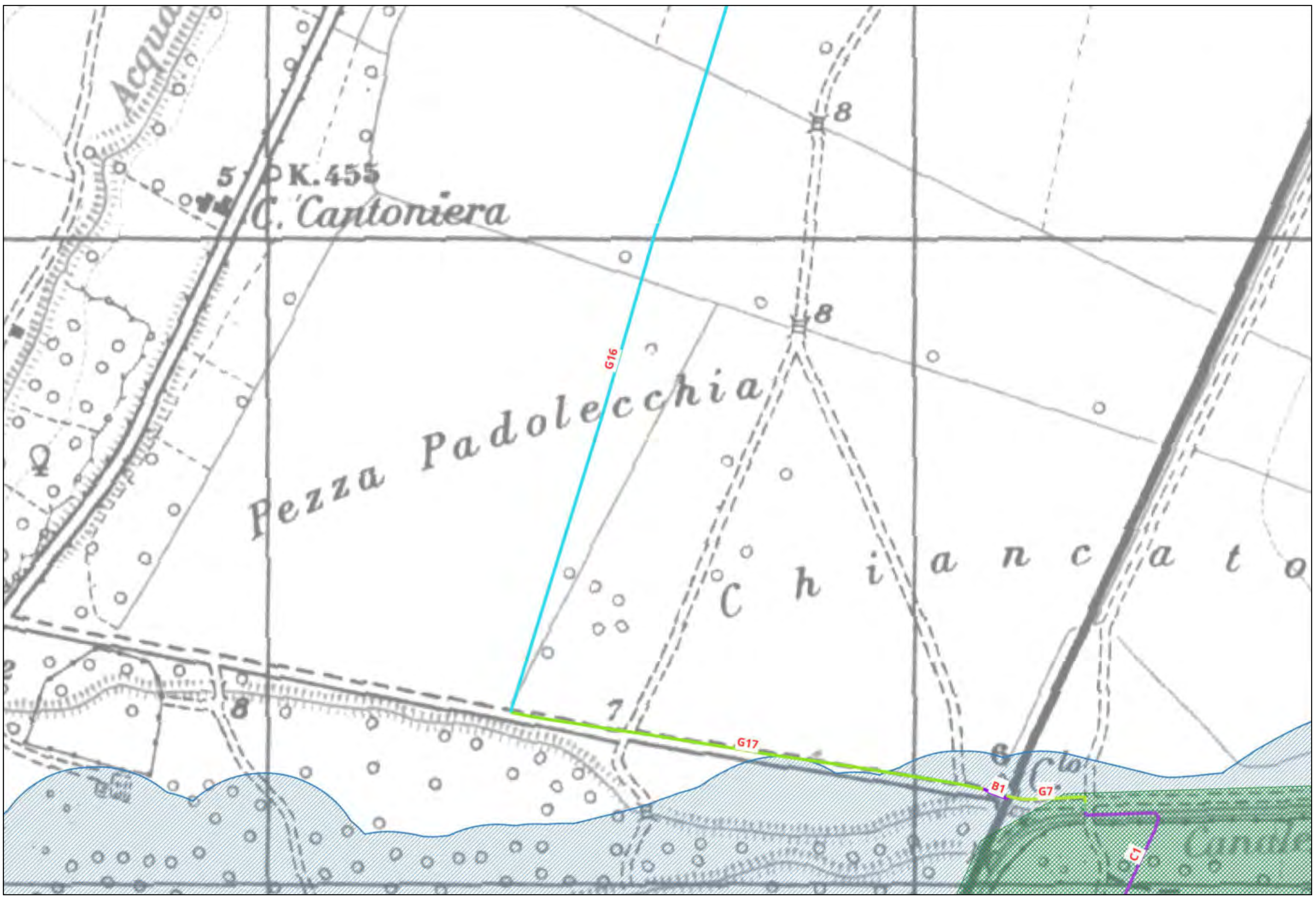






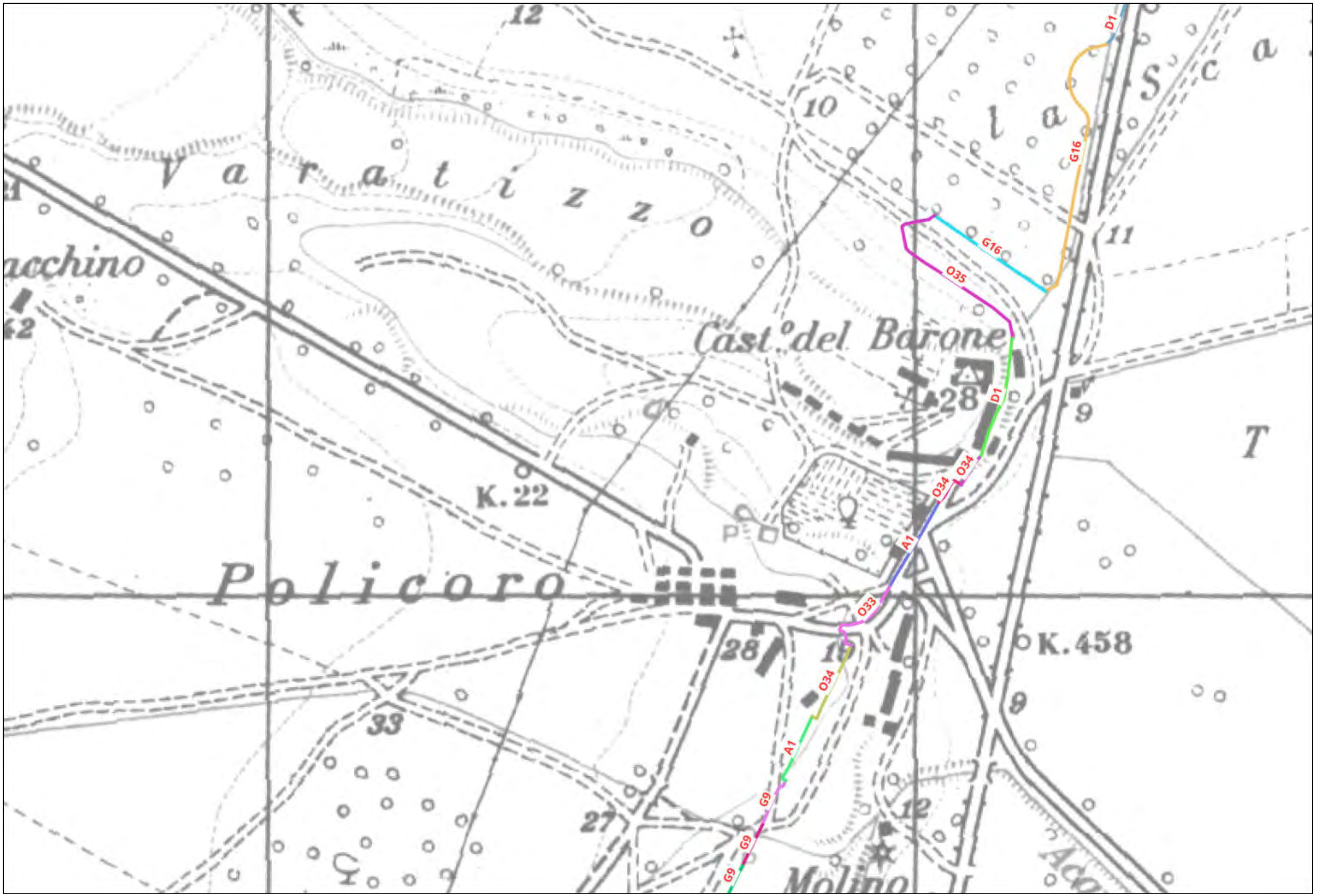


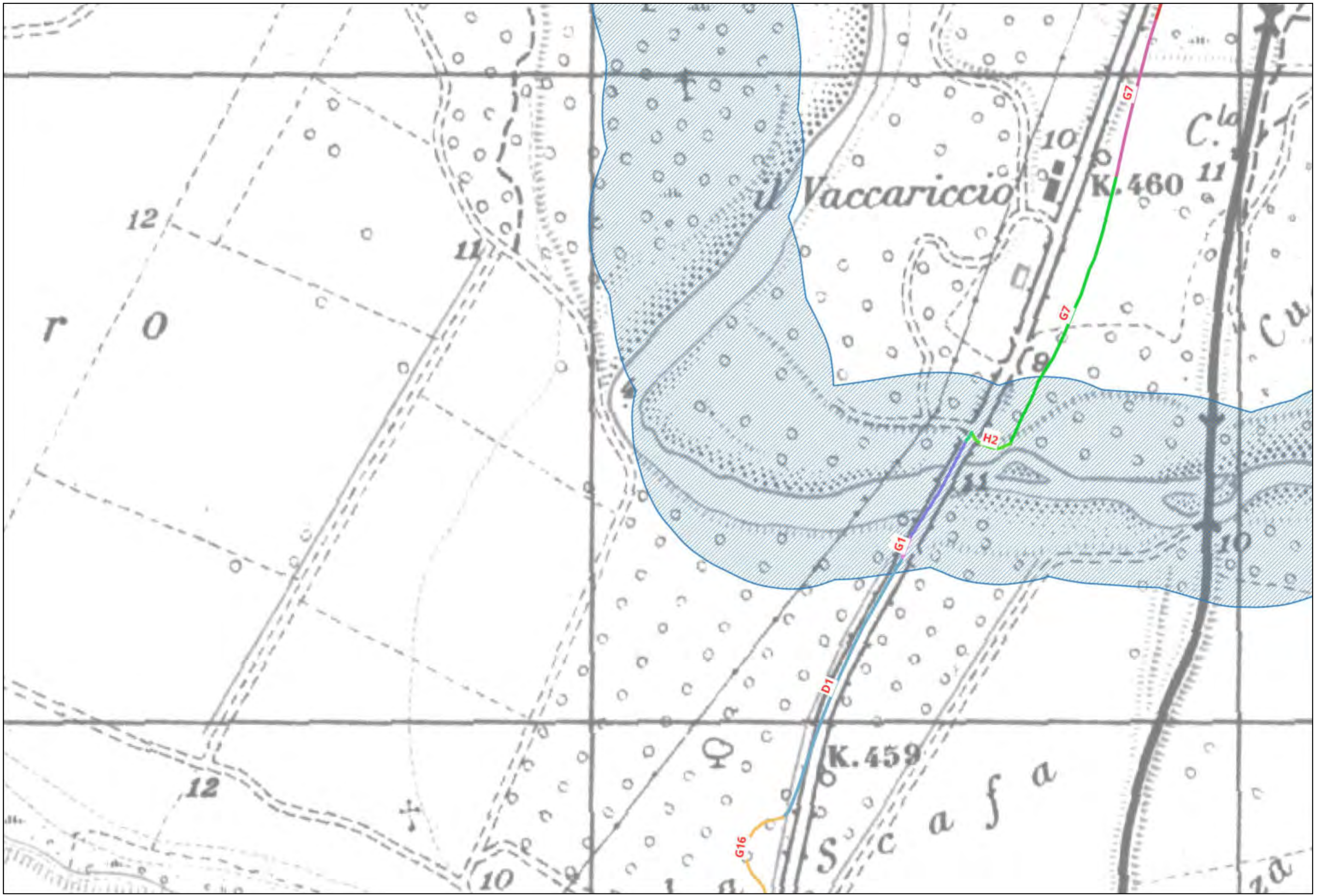






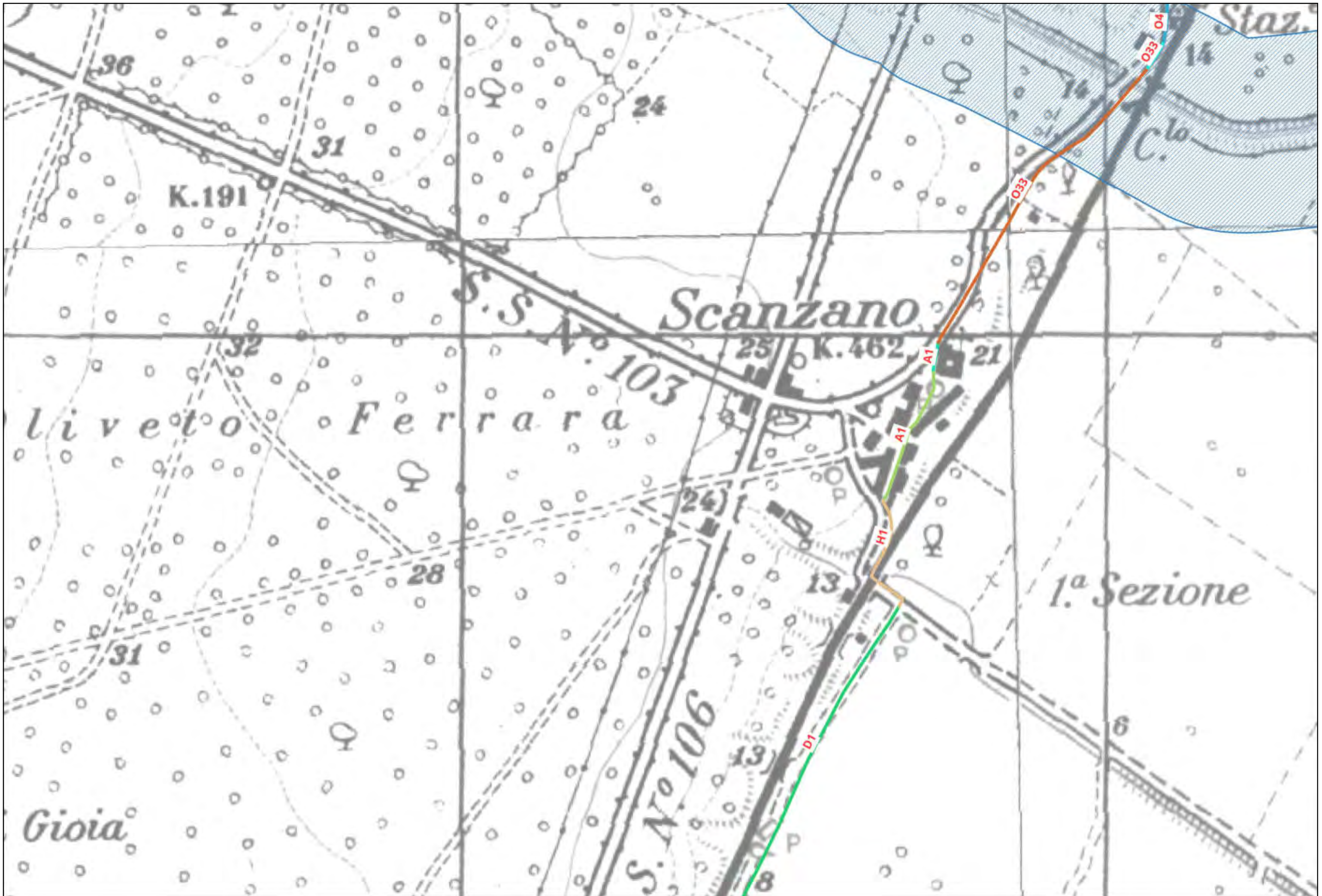


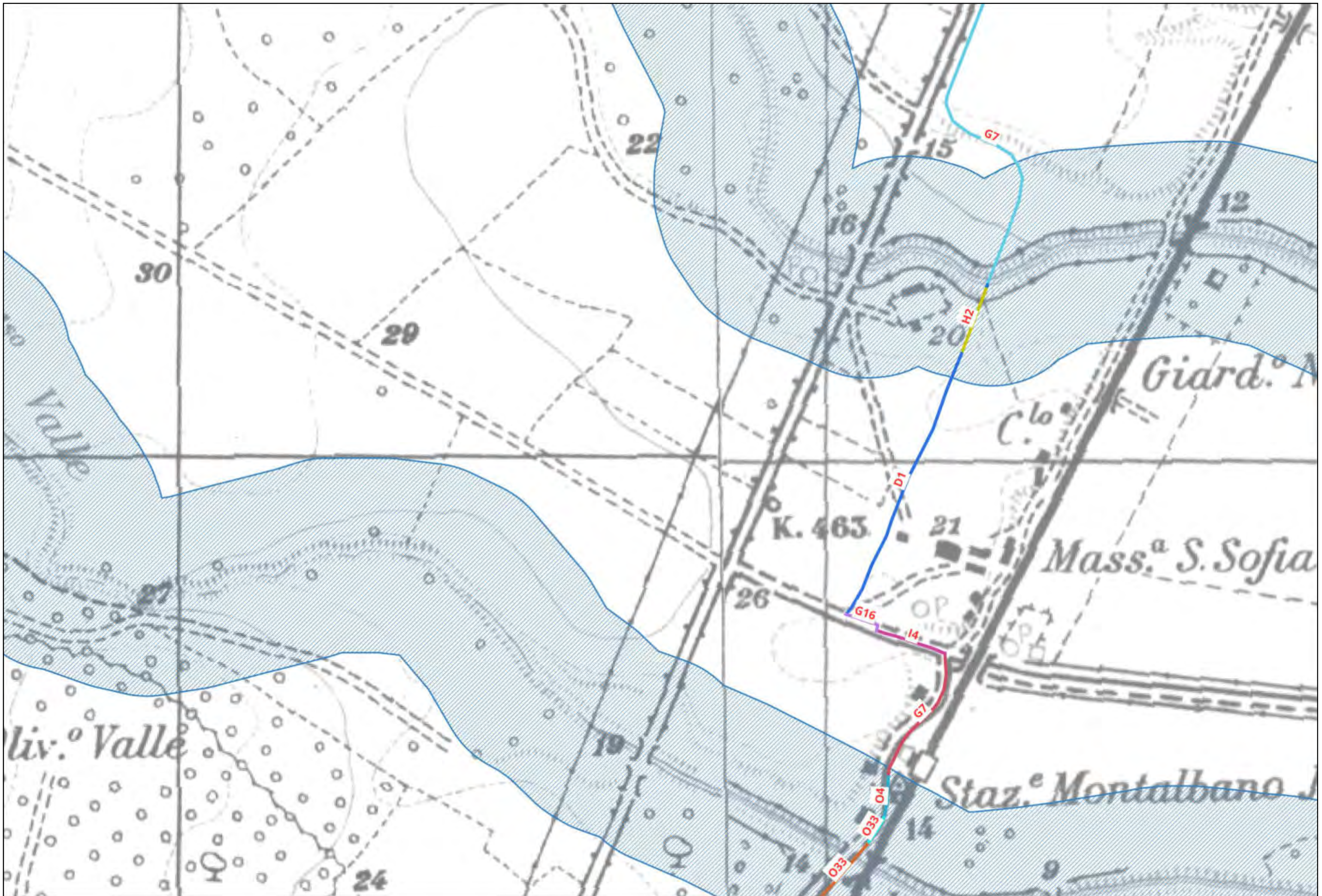


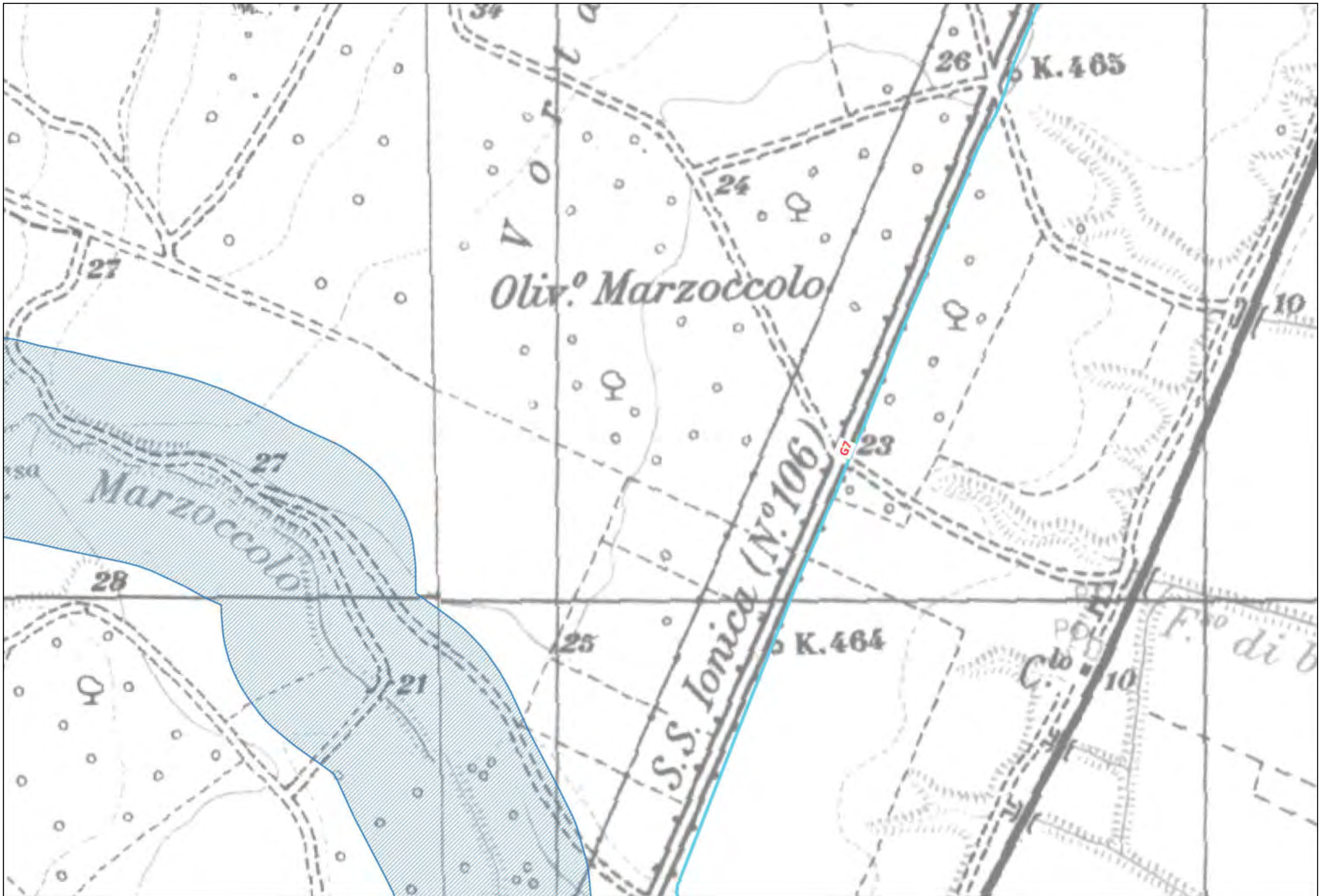


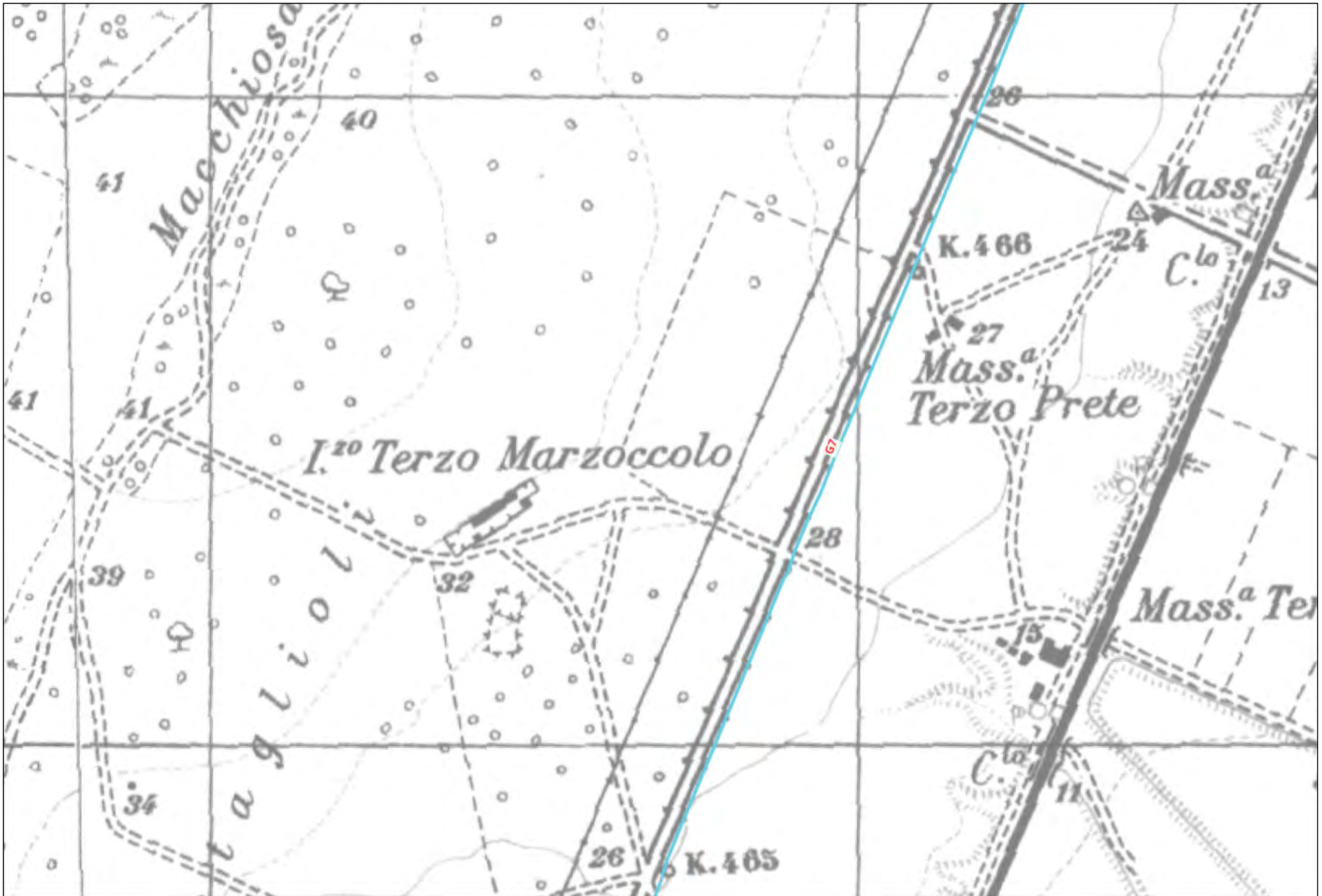


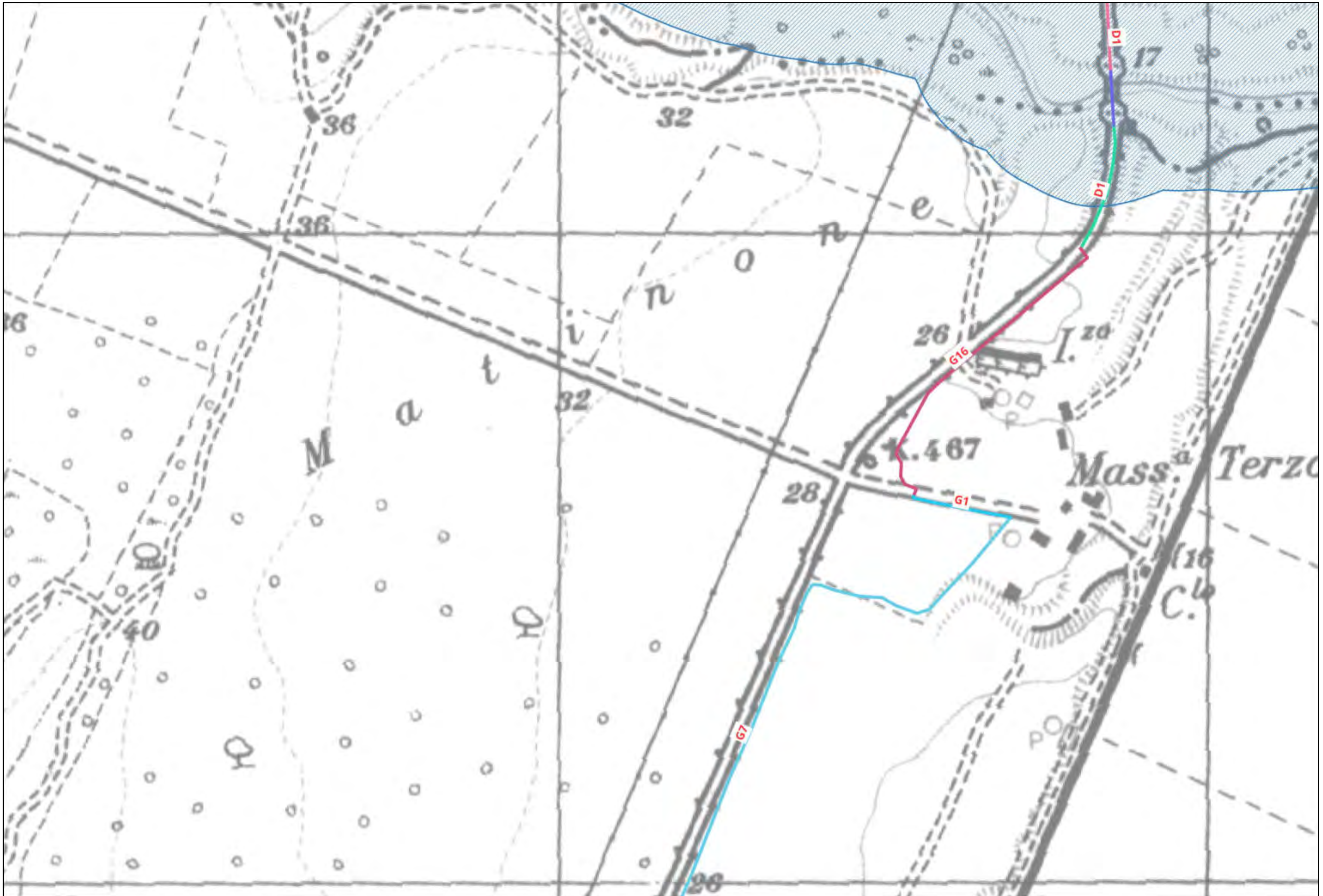


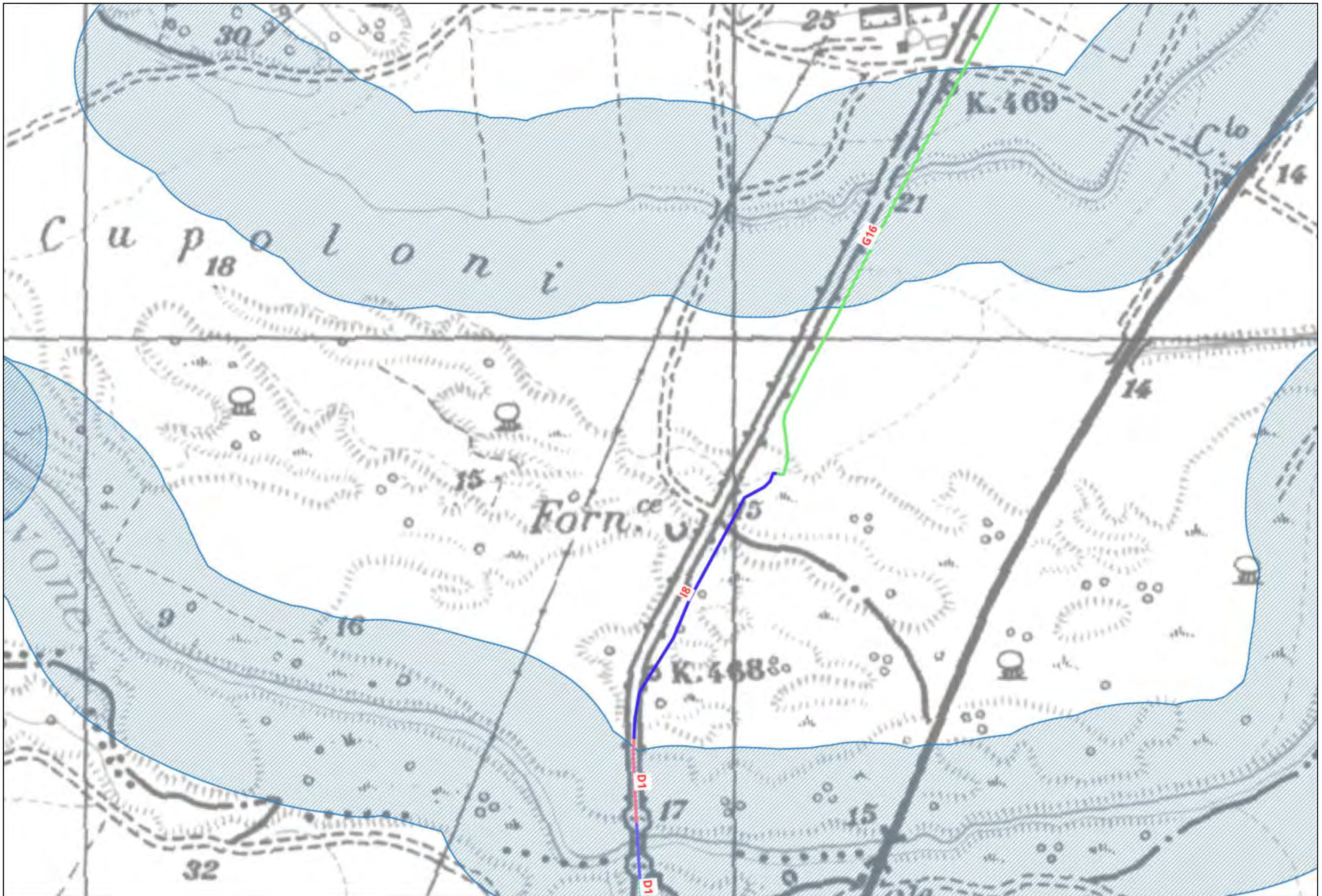








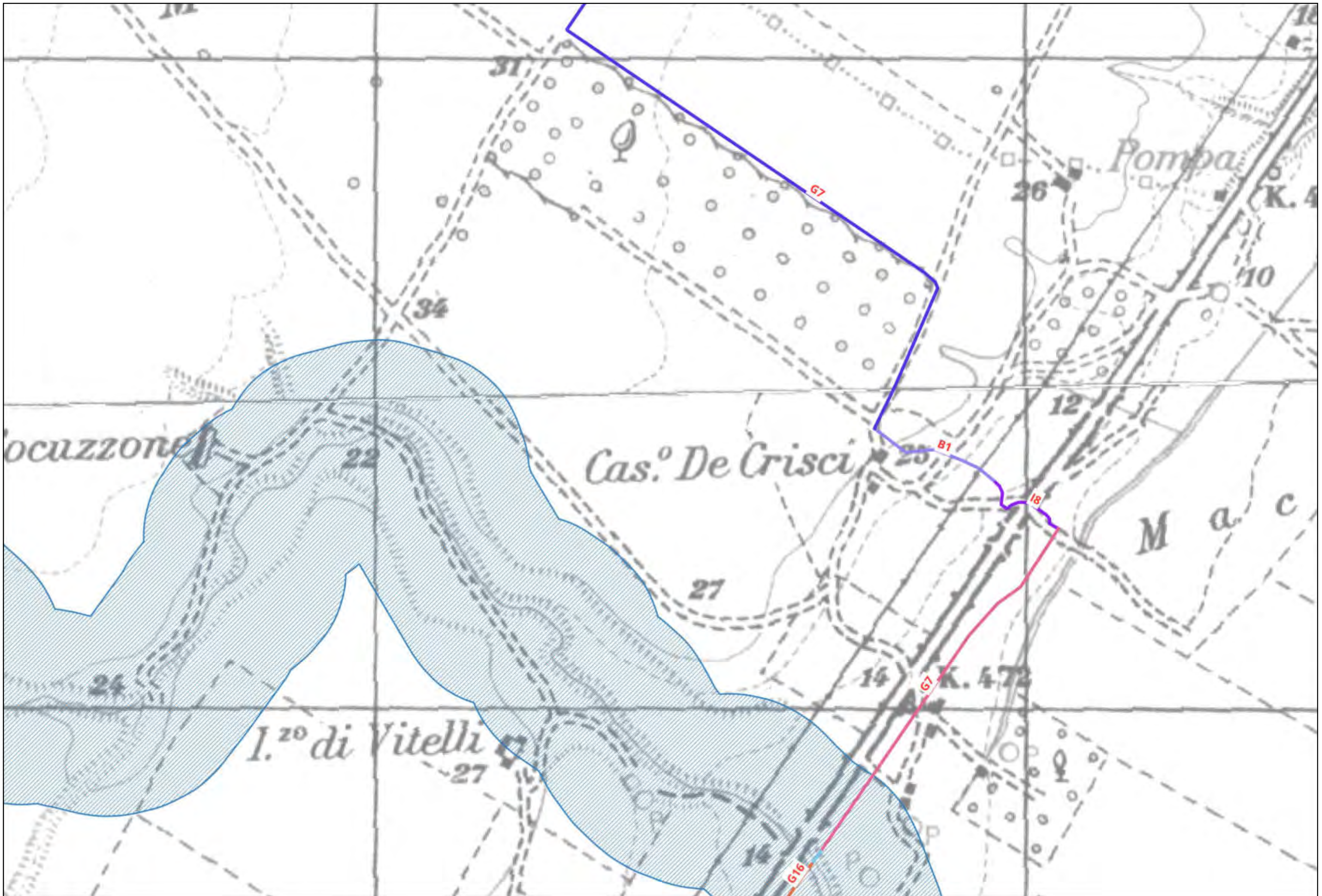


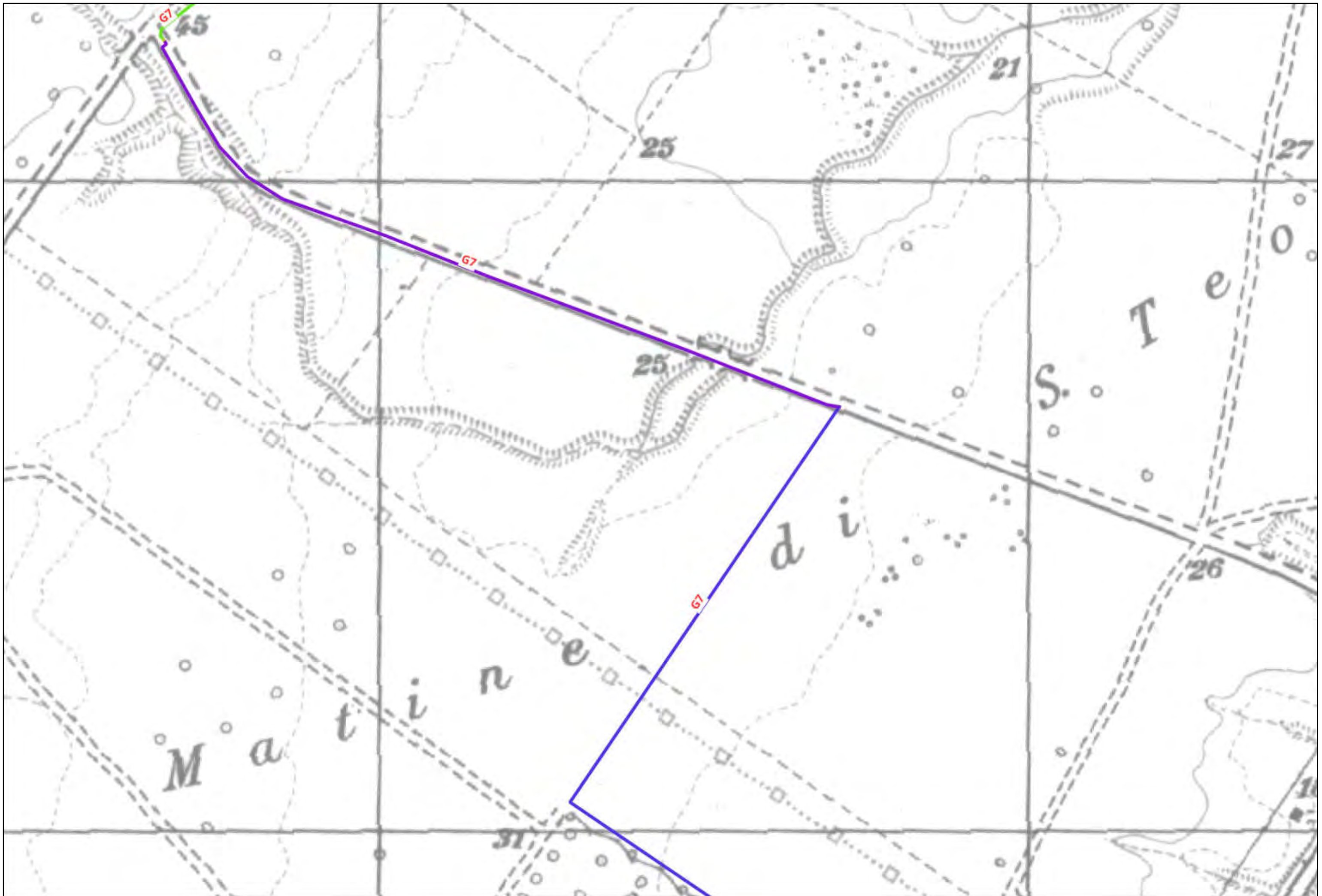


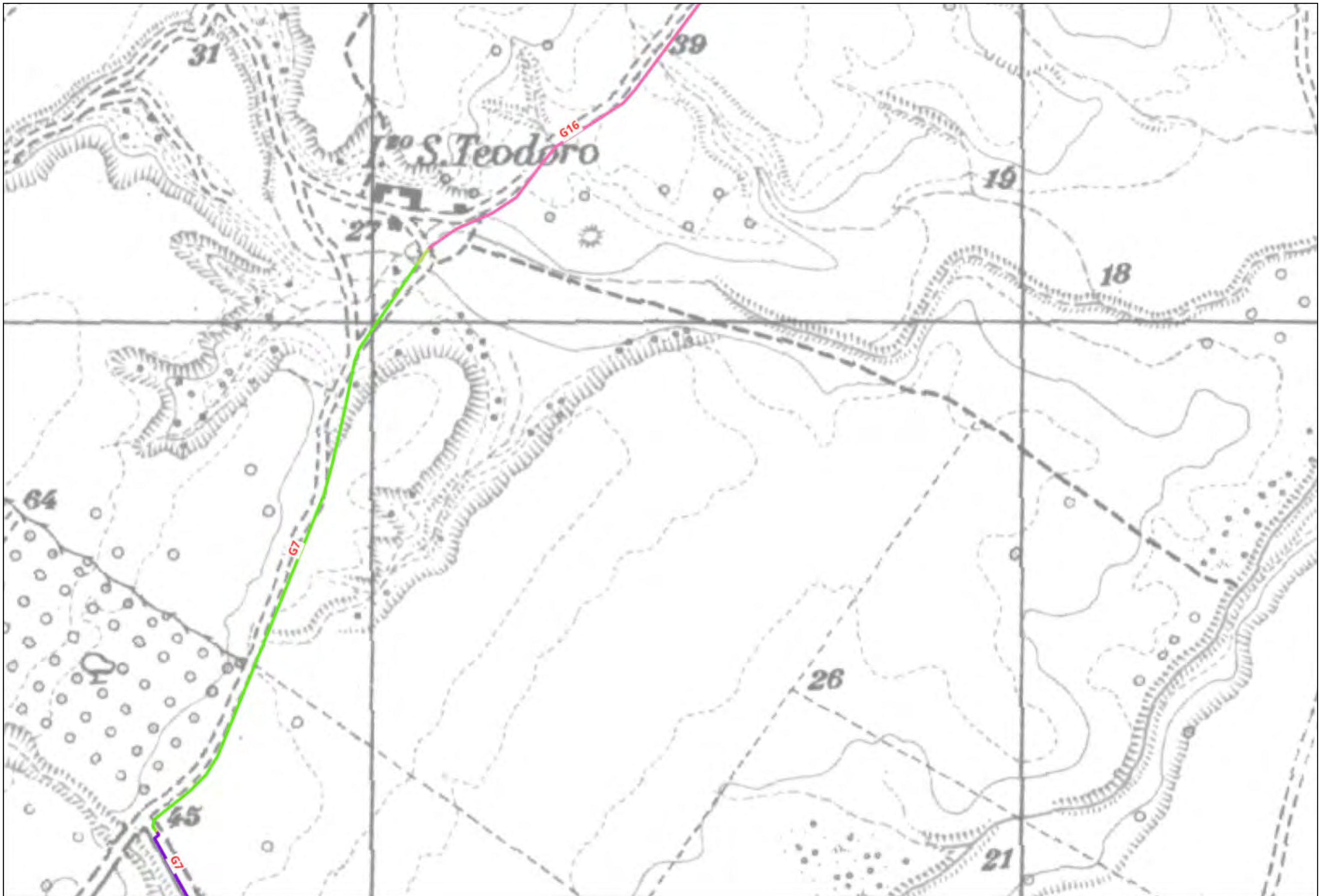


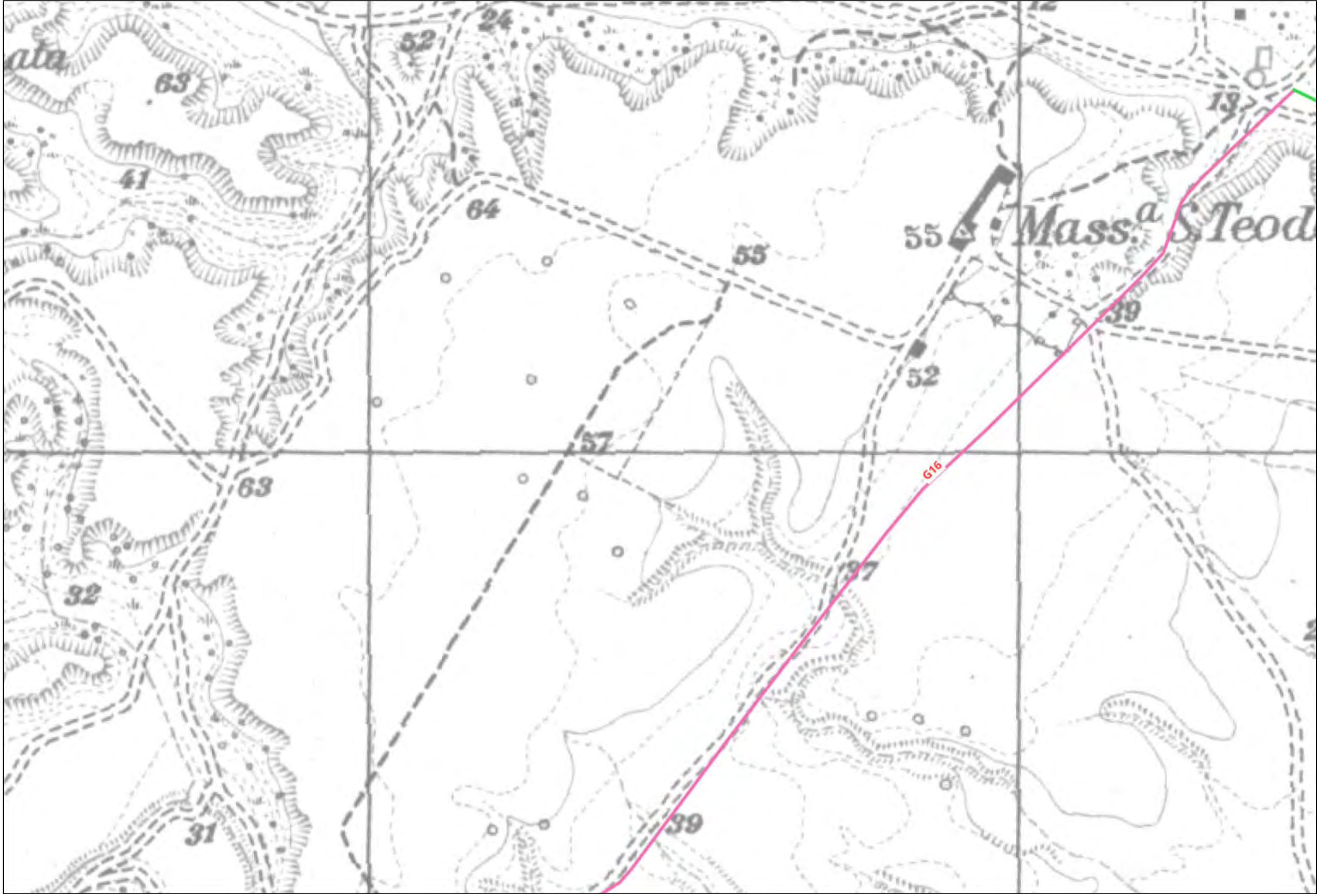


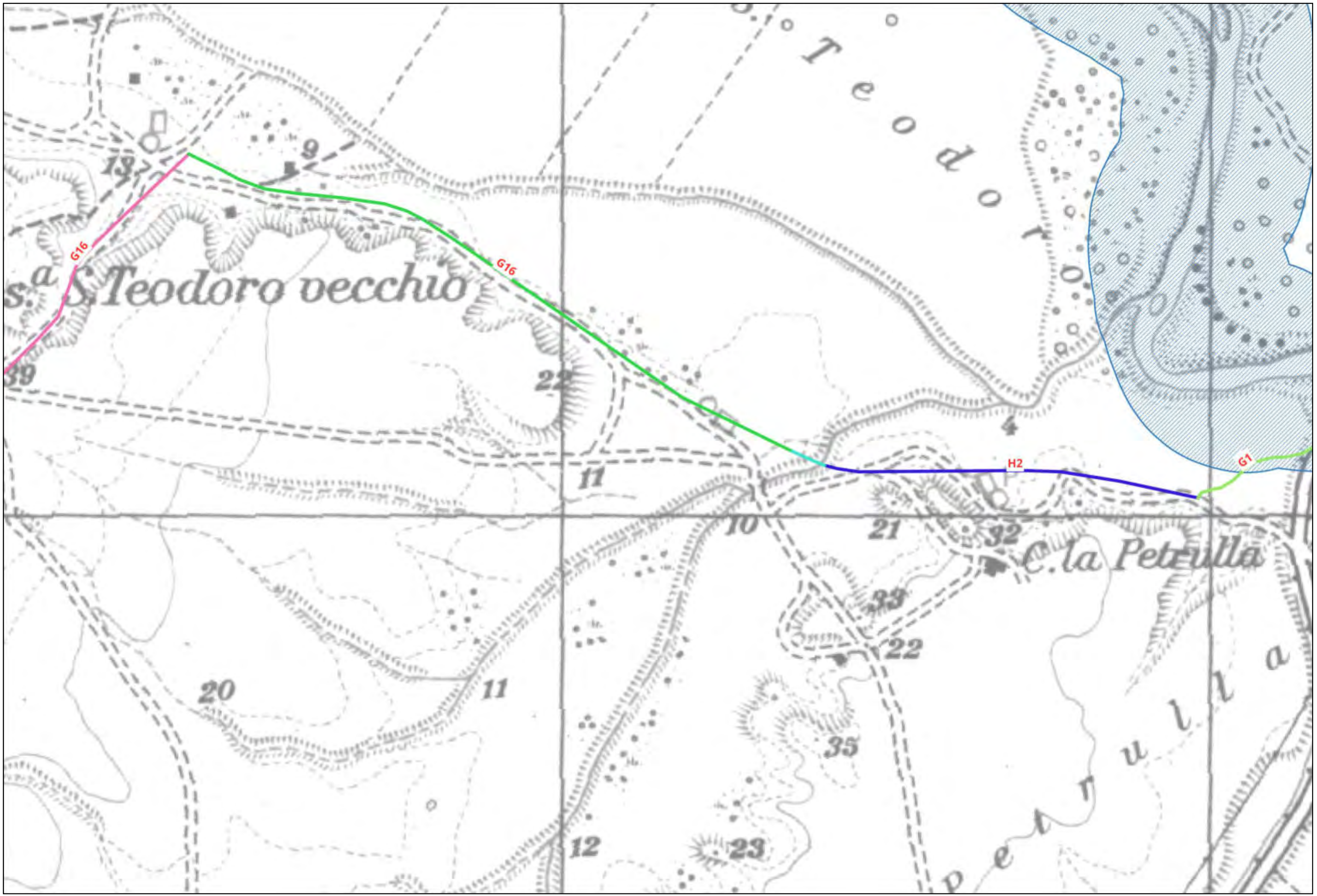


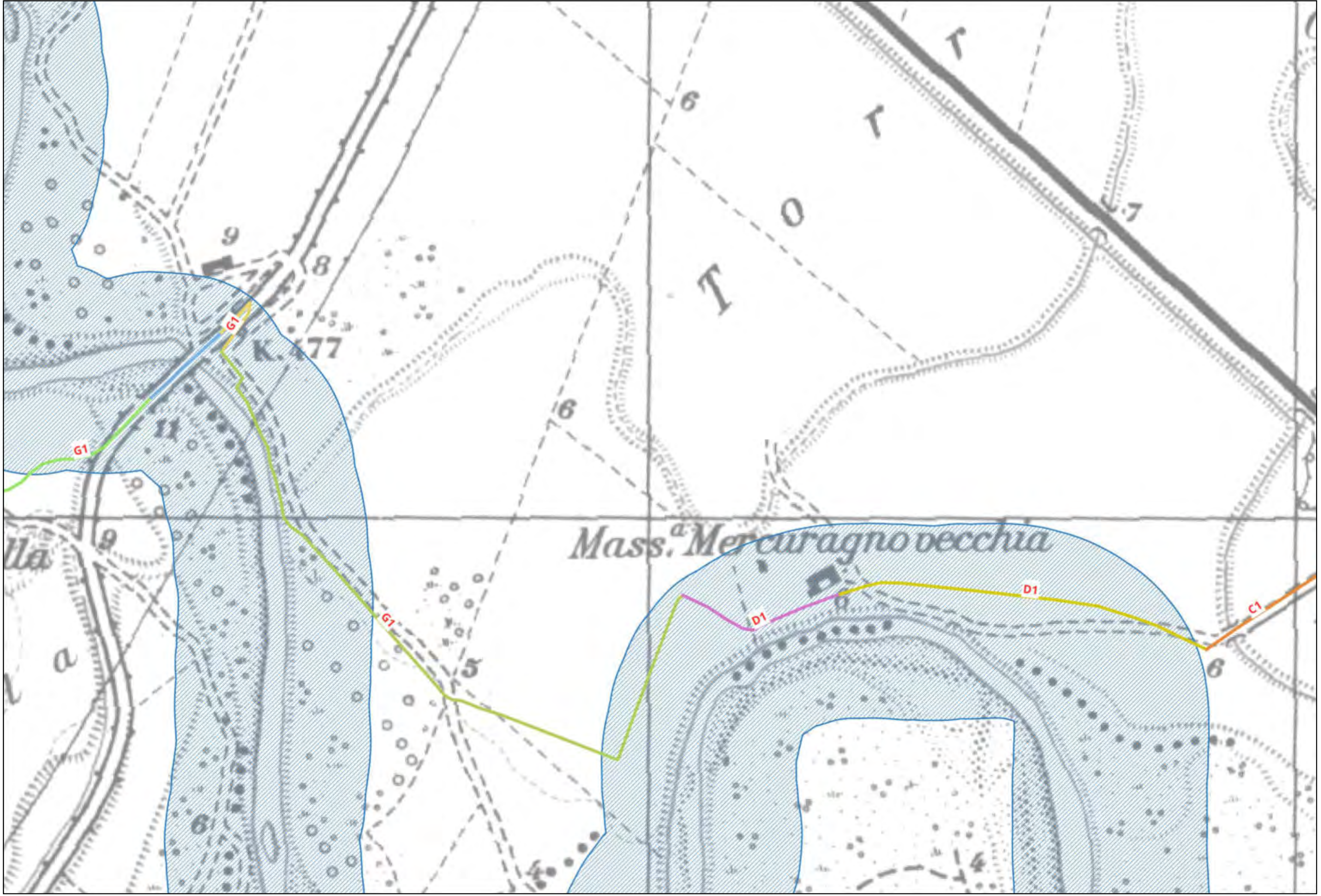


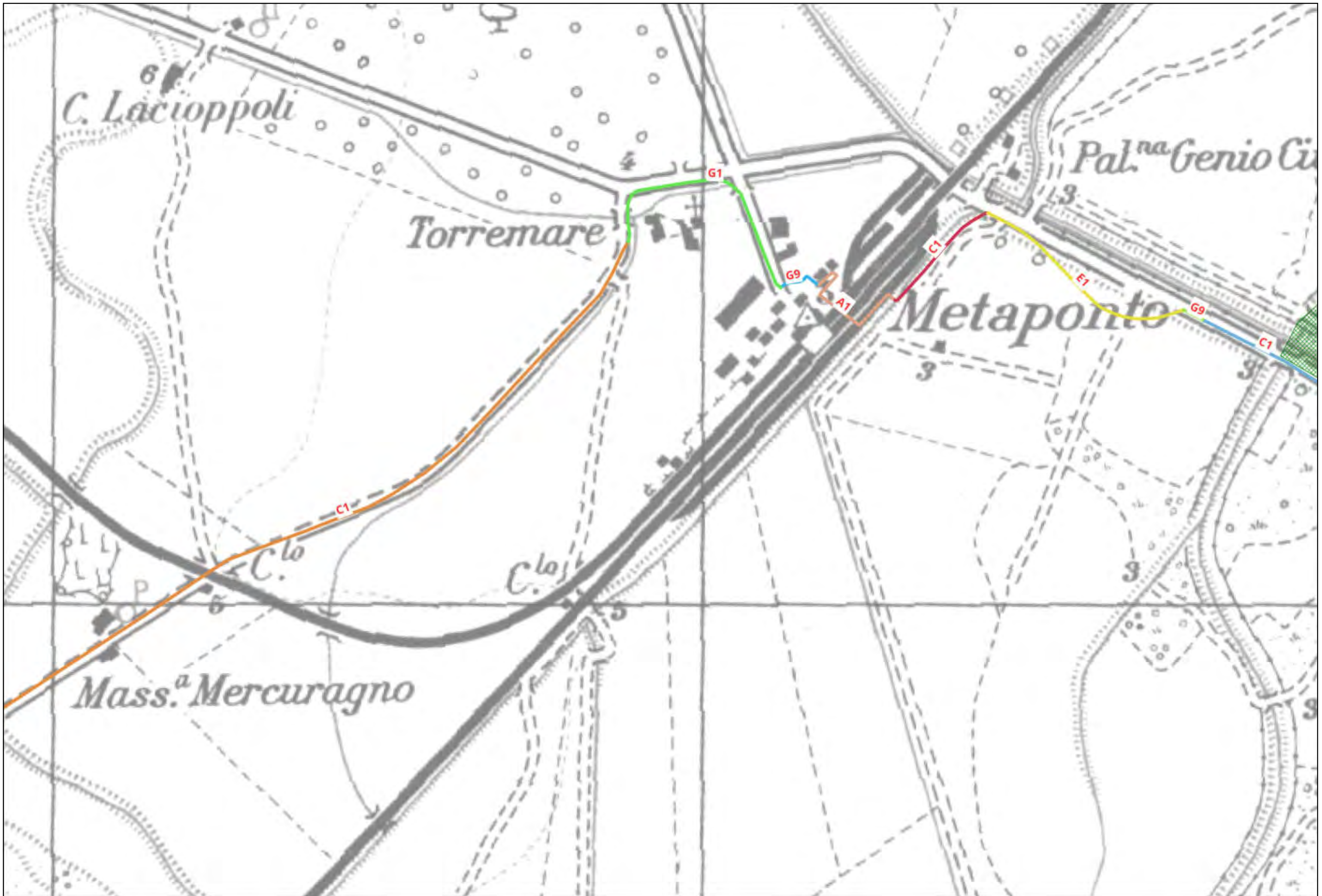


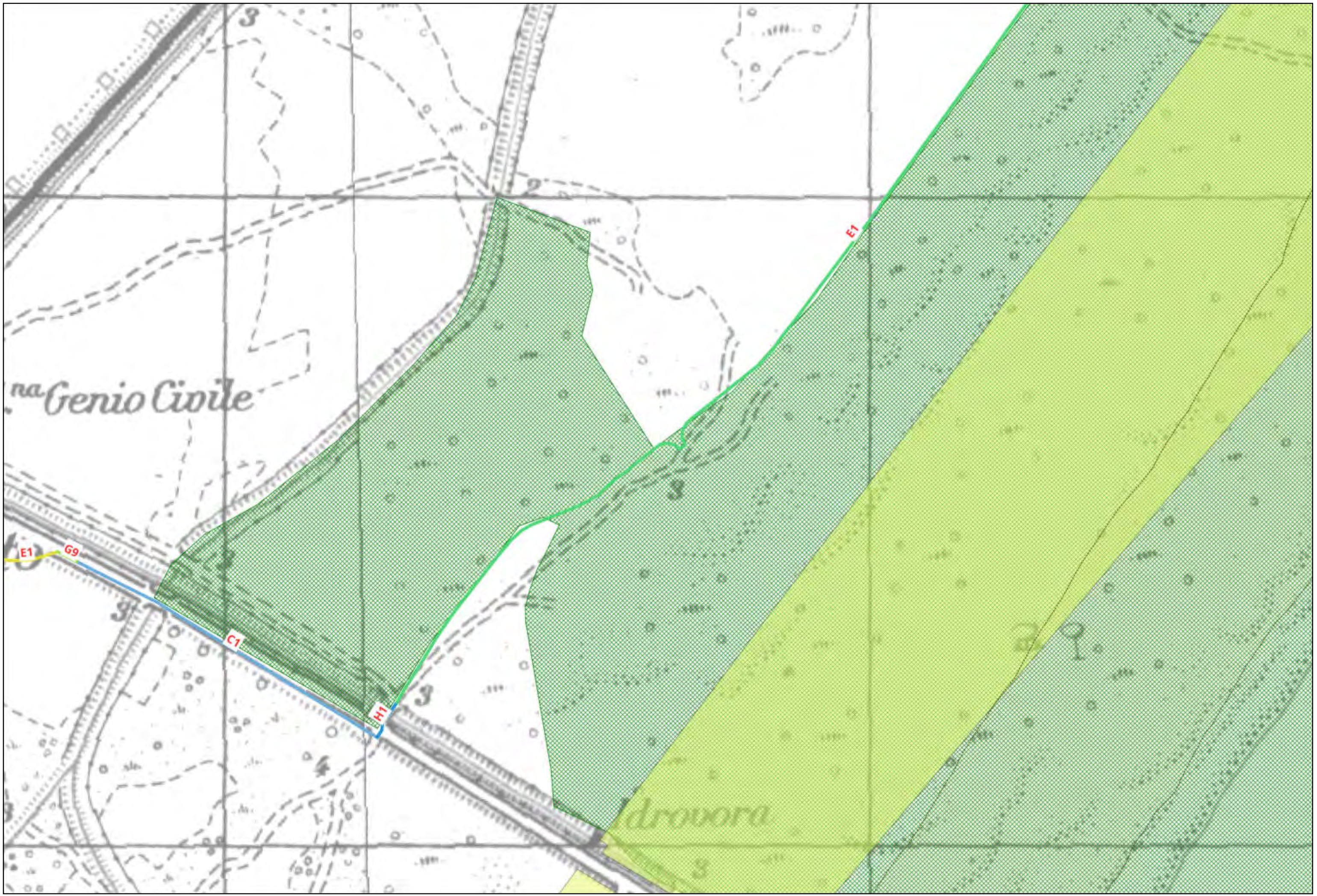




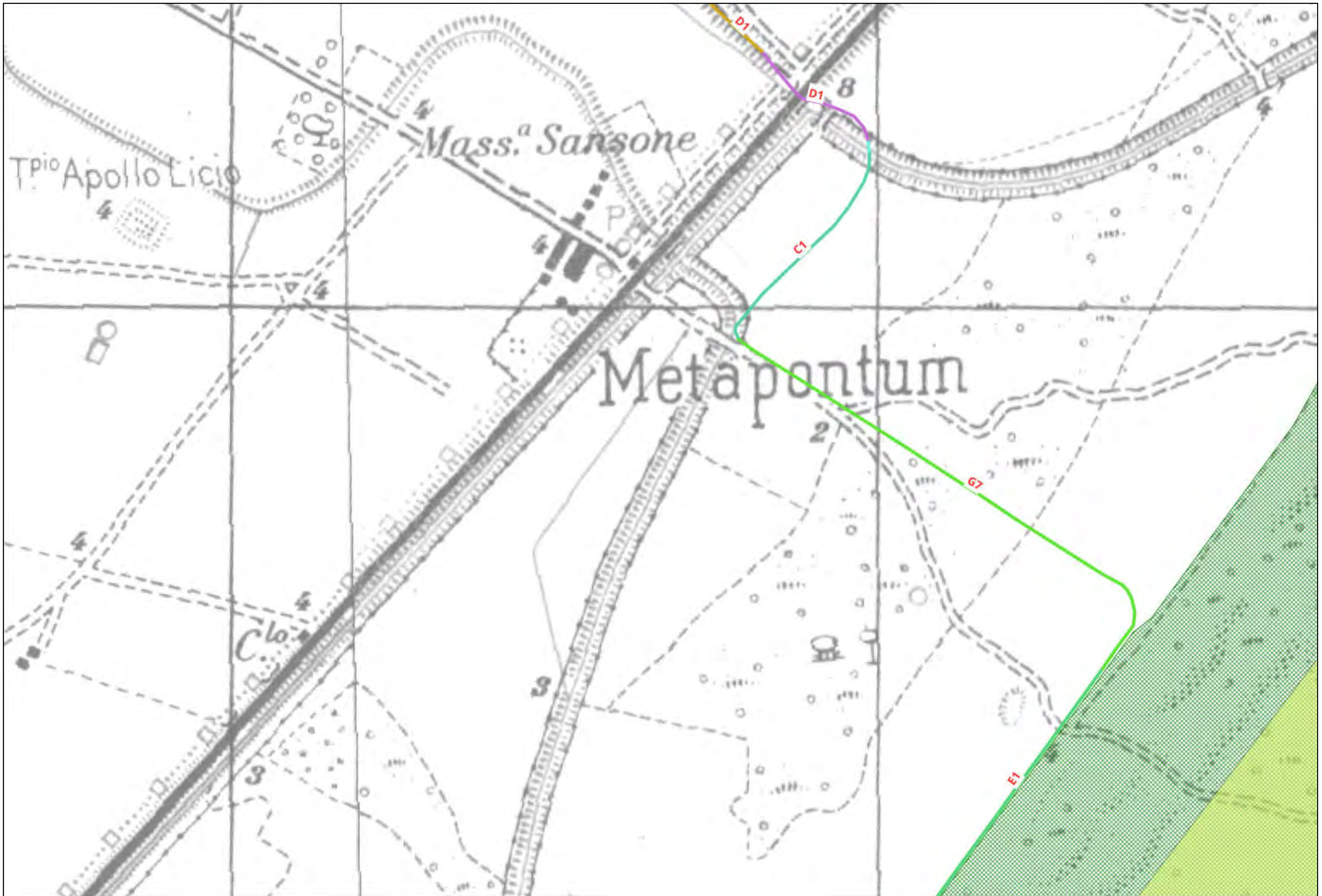




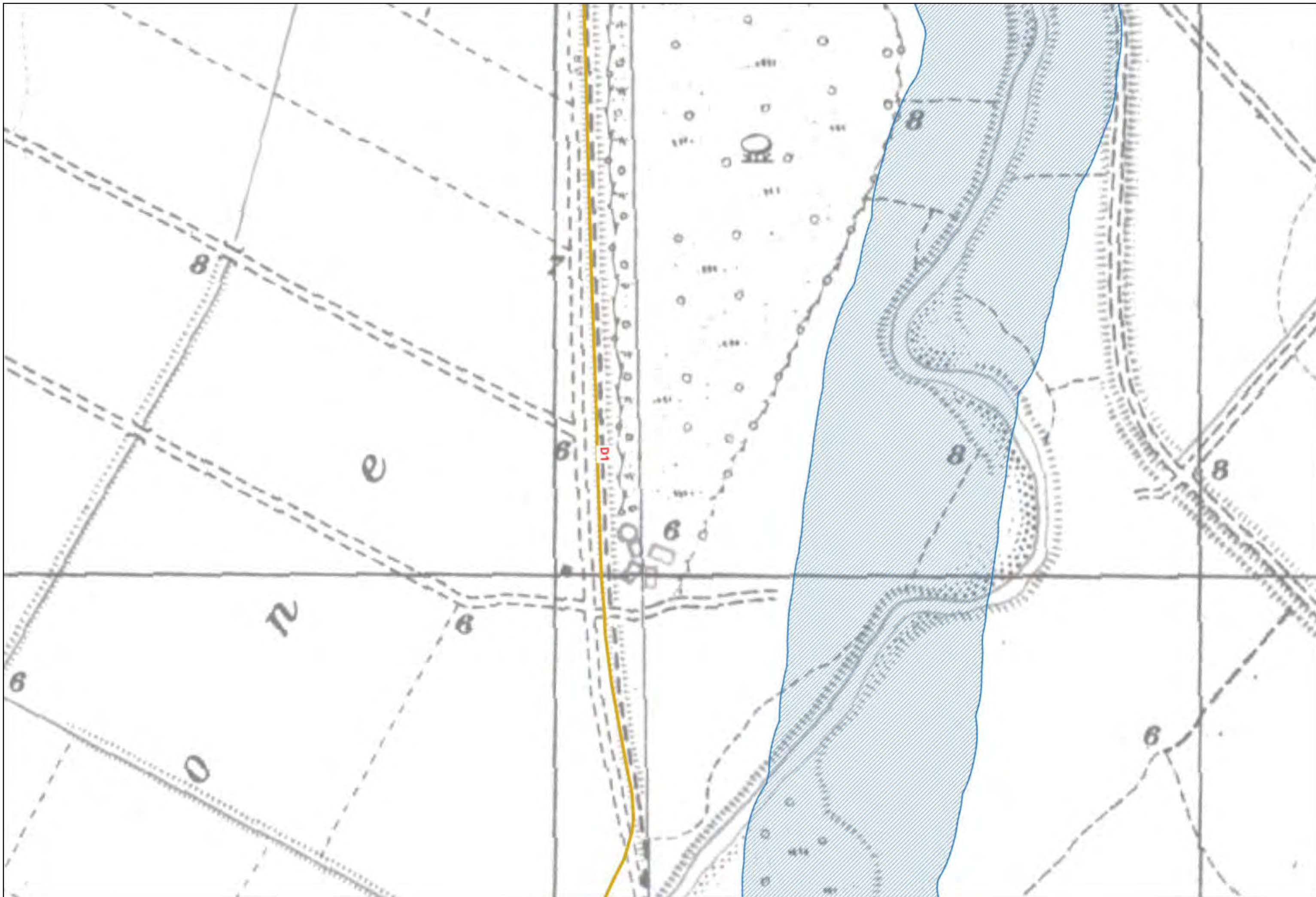


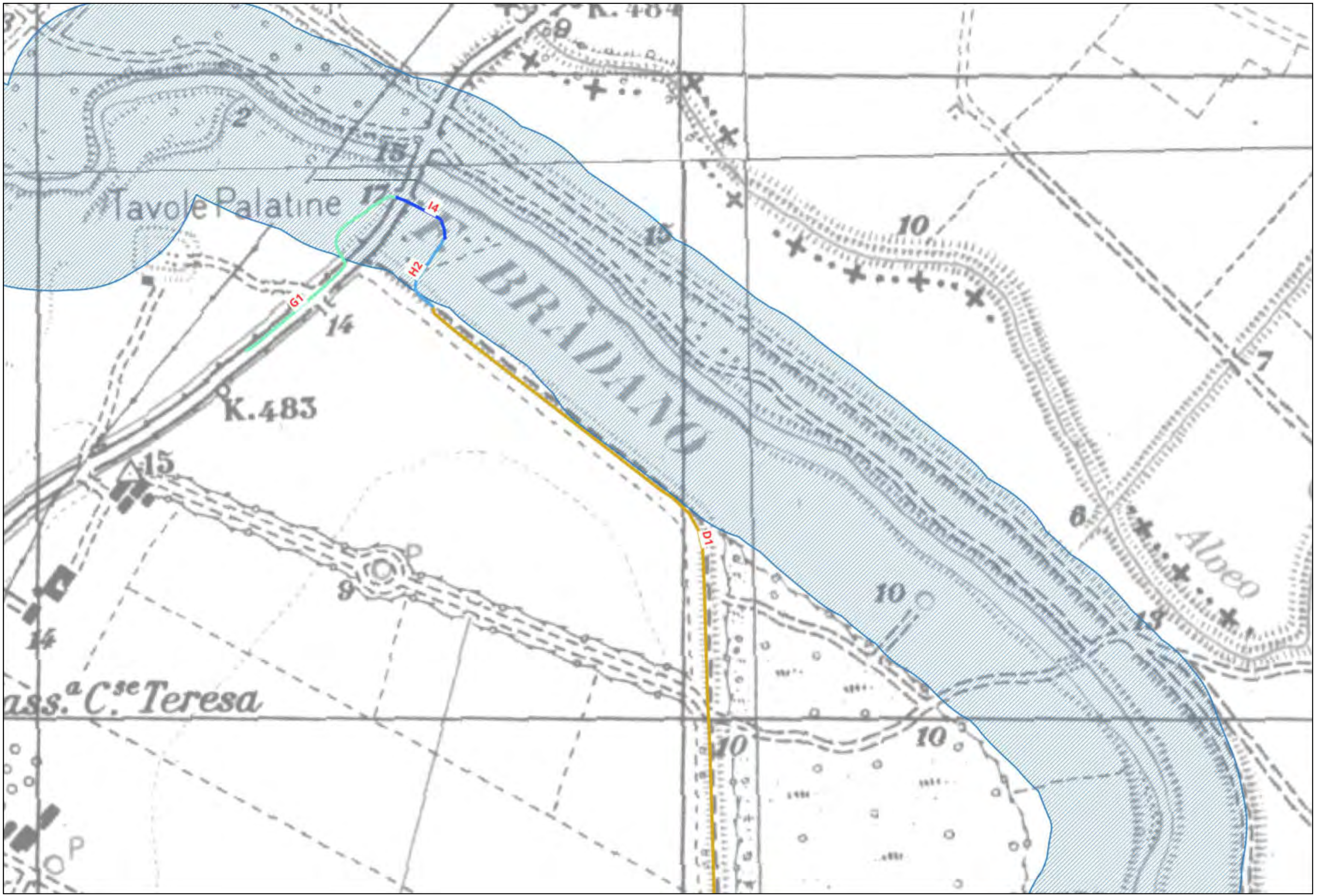












# LEGENDA

## TRONCO CA01

### Ambiti fluviali e lacustri

- Corpi idrici
- Fascia di rispetto

### Ambiti costieri

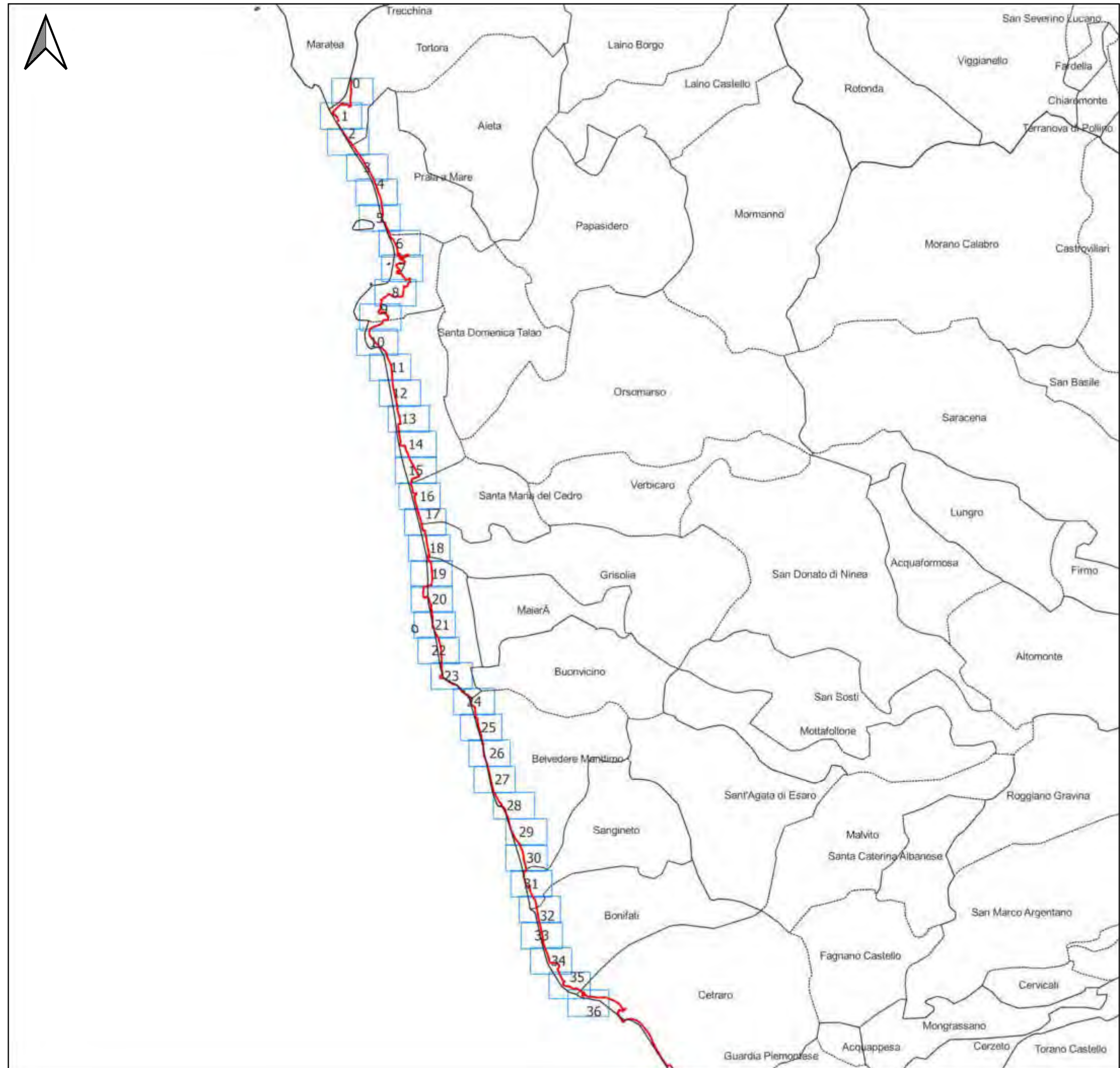
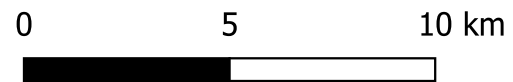
- Fascia costiera

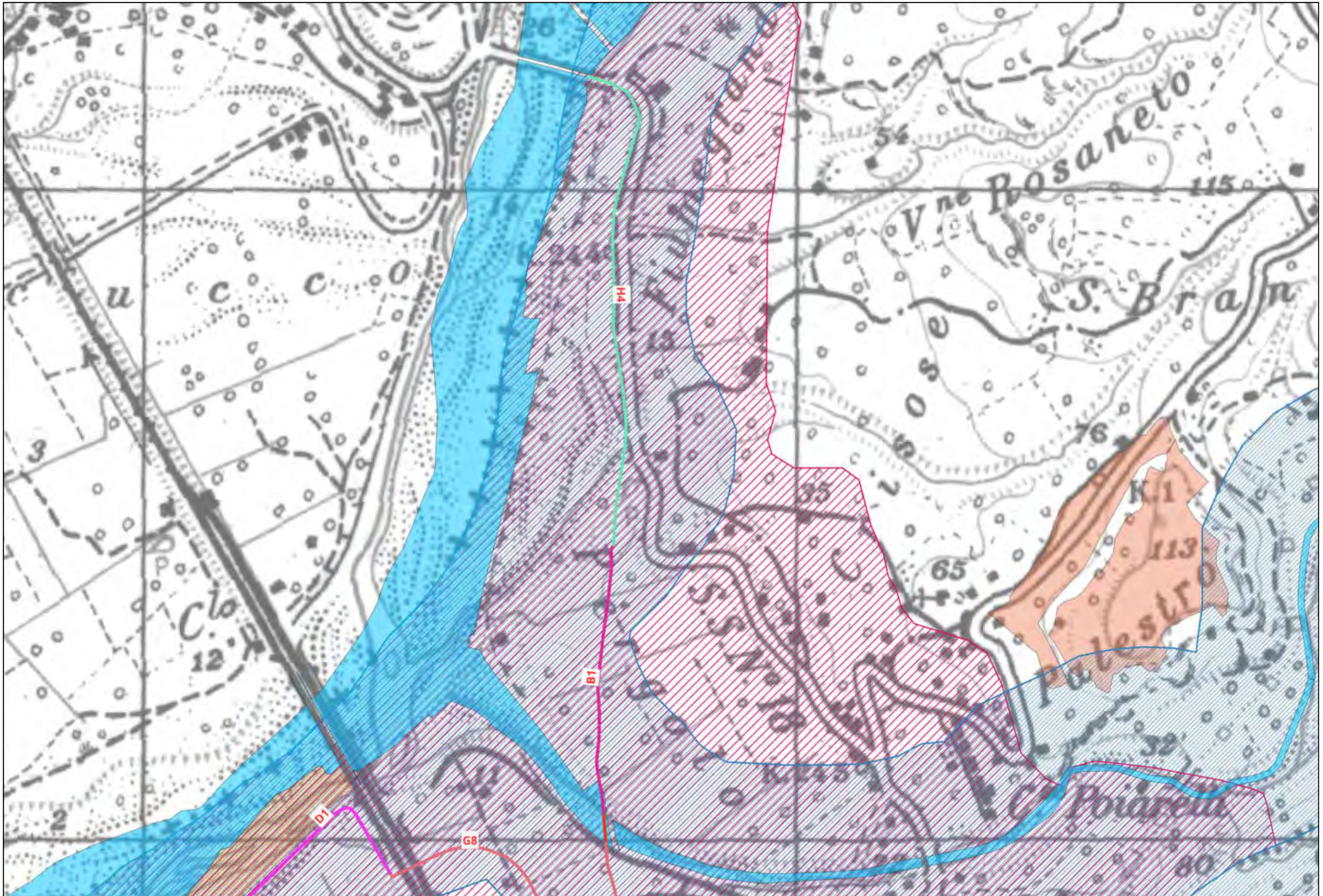
### Ambiti sensibili oggetto di tutela

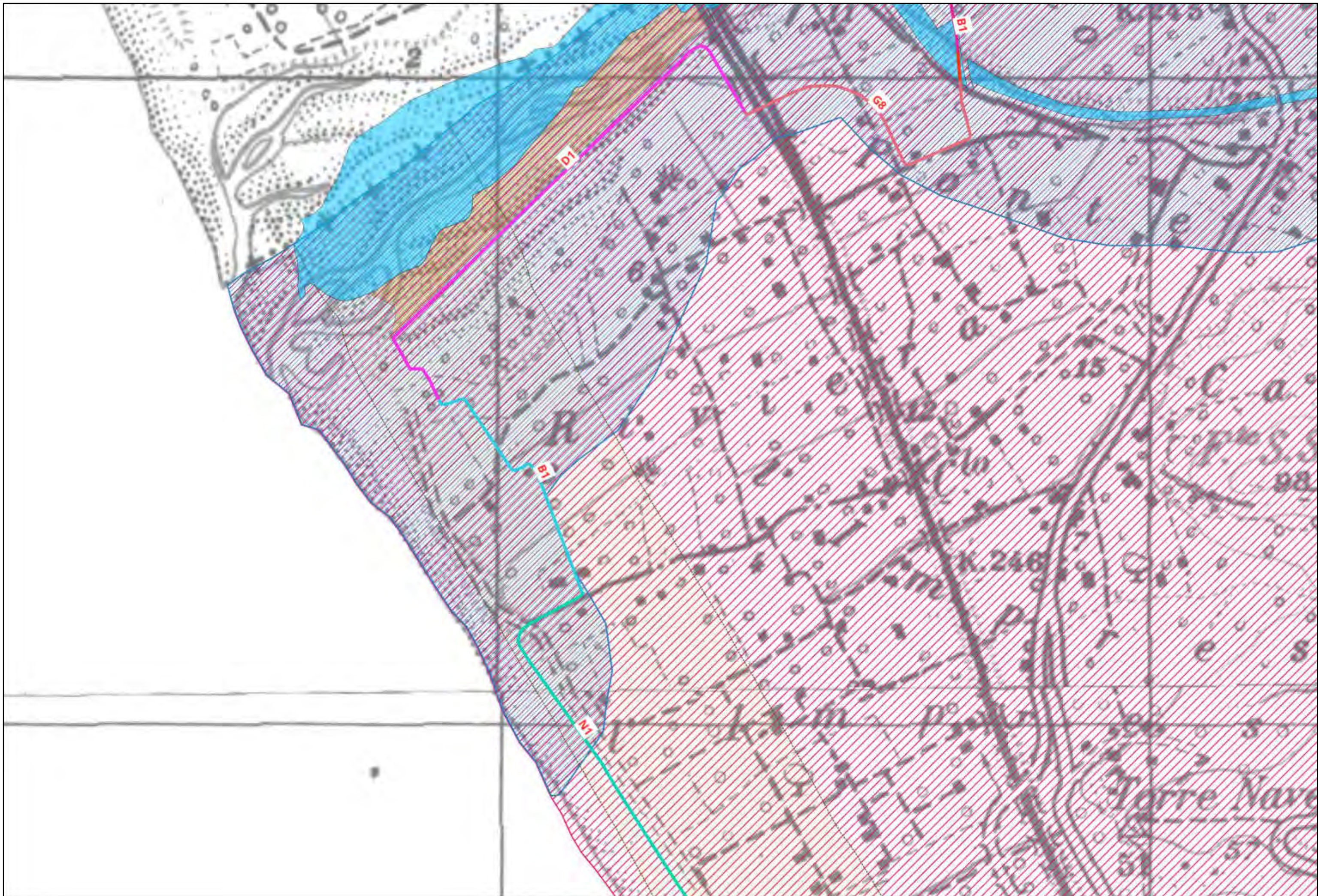
- Oasi e riserve
- Parchi Regionali e Nazionali
- ZPS
- SIC
- SIR
- Immobili ed aree di interesse pubblico
- Architetture militari
- Vincoli architettonici
- Vincoli archeologici
- Zone umide
- Monumenti bizantini

### Aree boscate

- Boschi

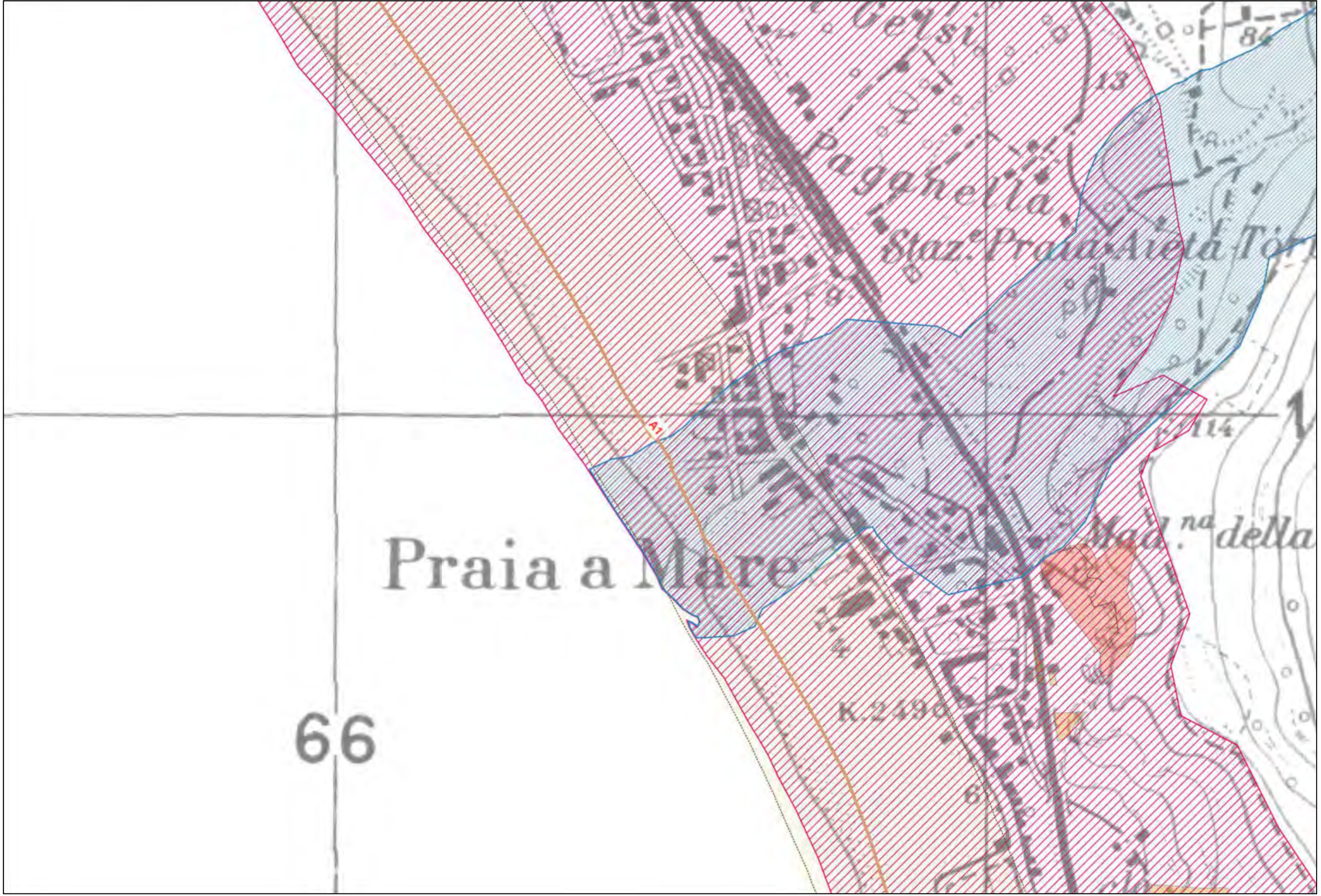


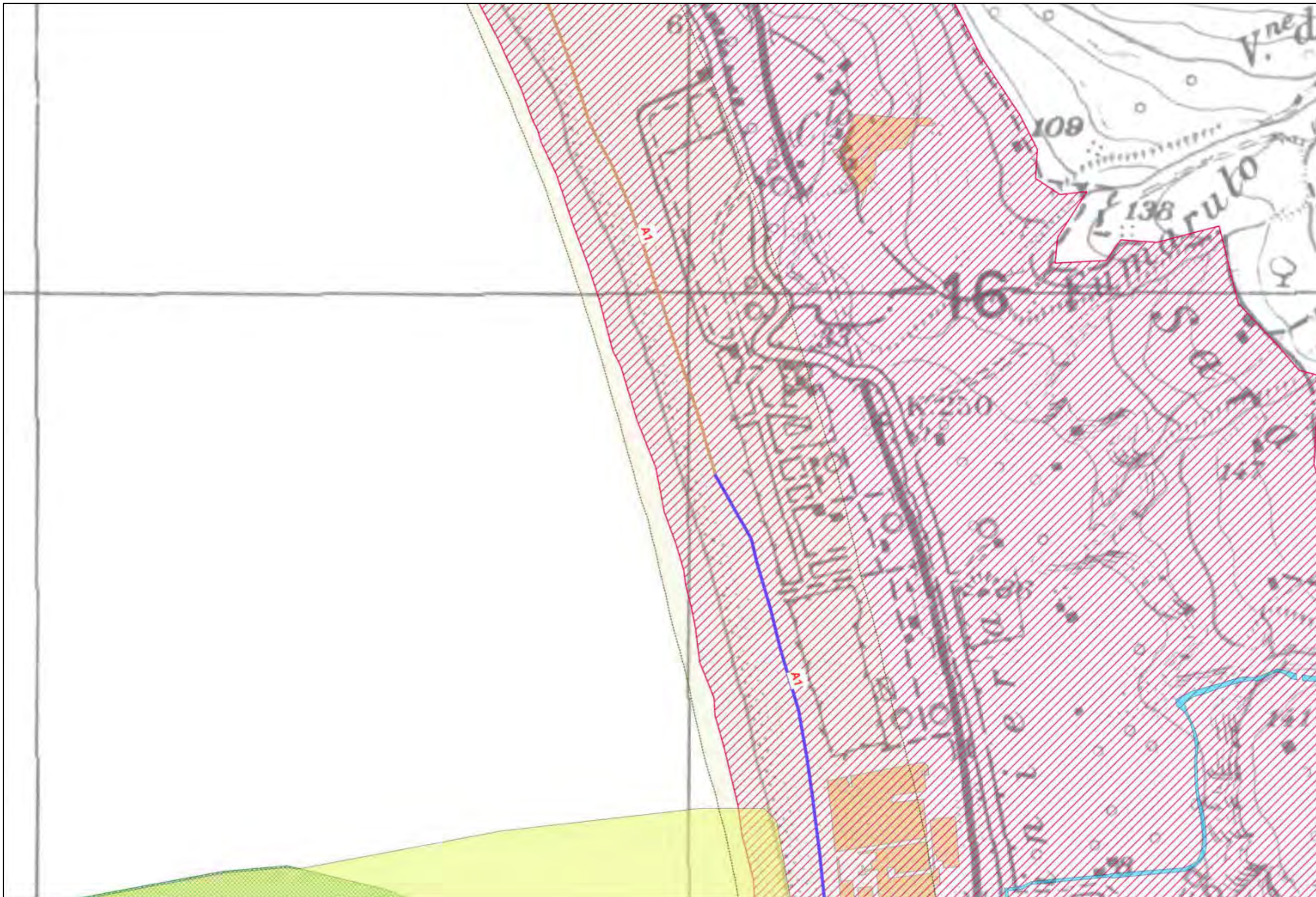




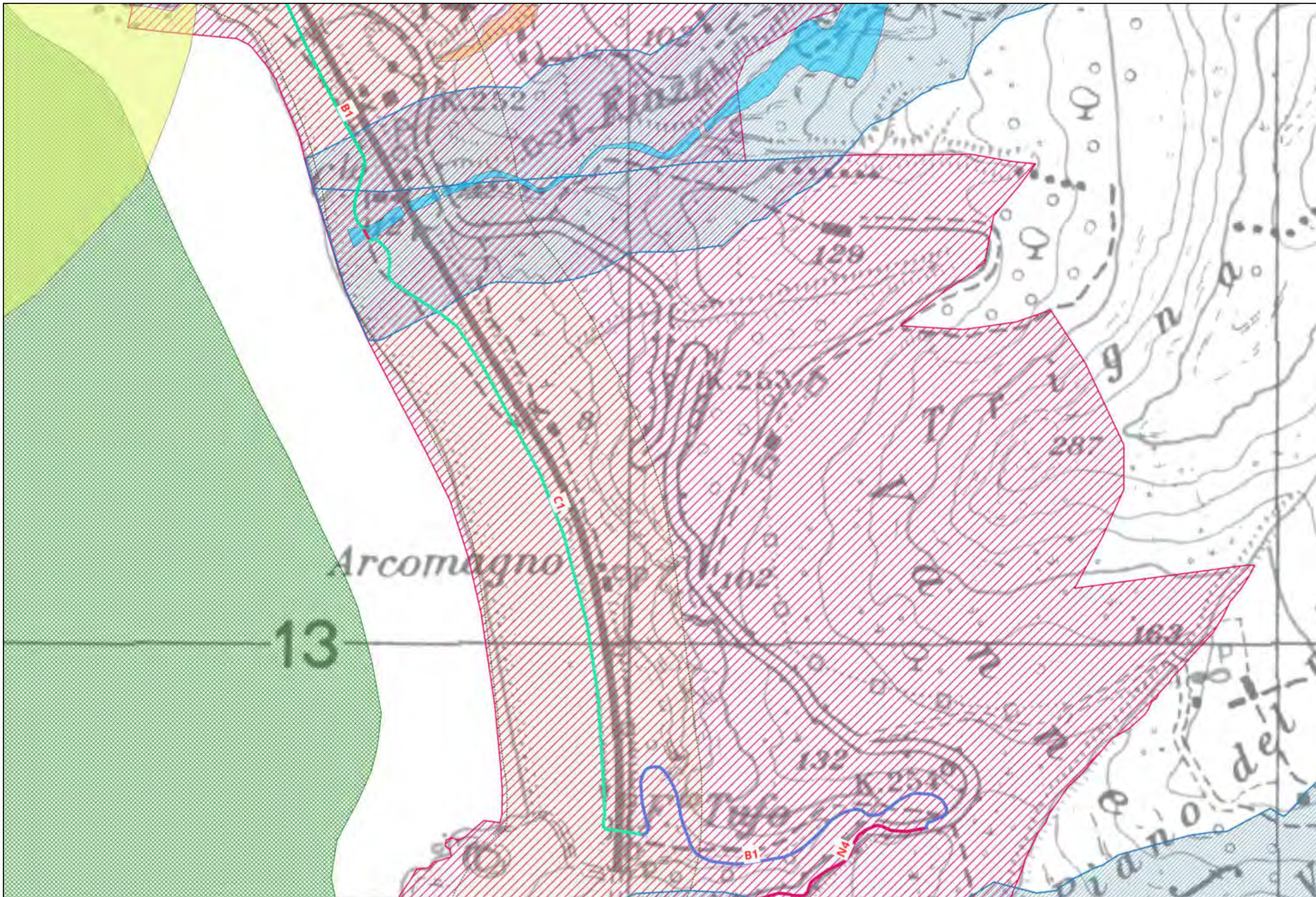


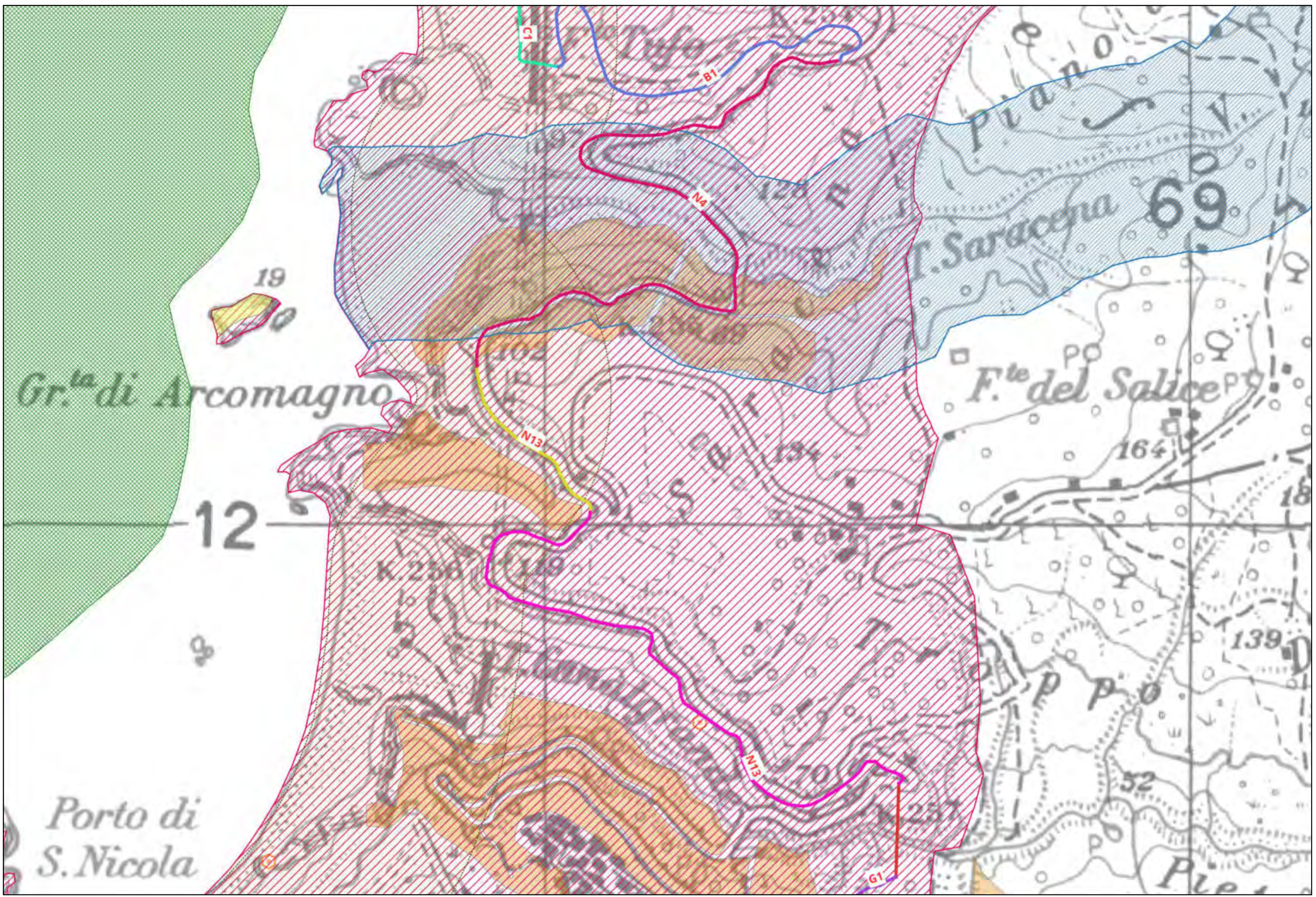


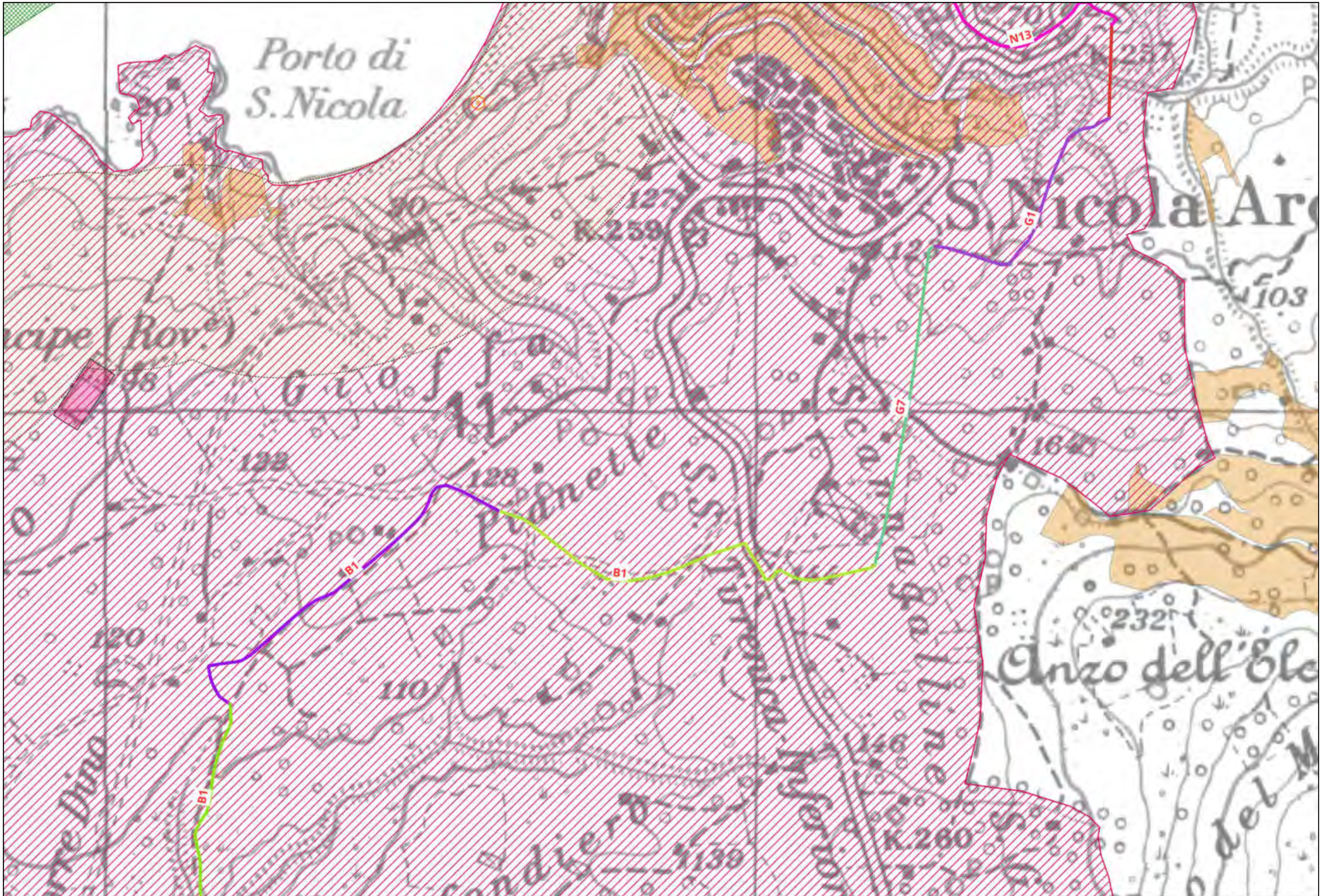


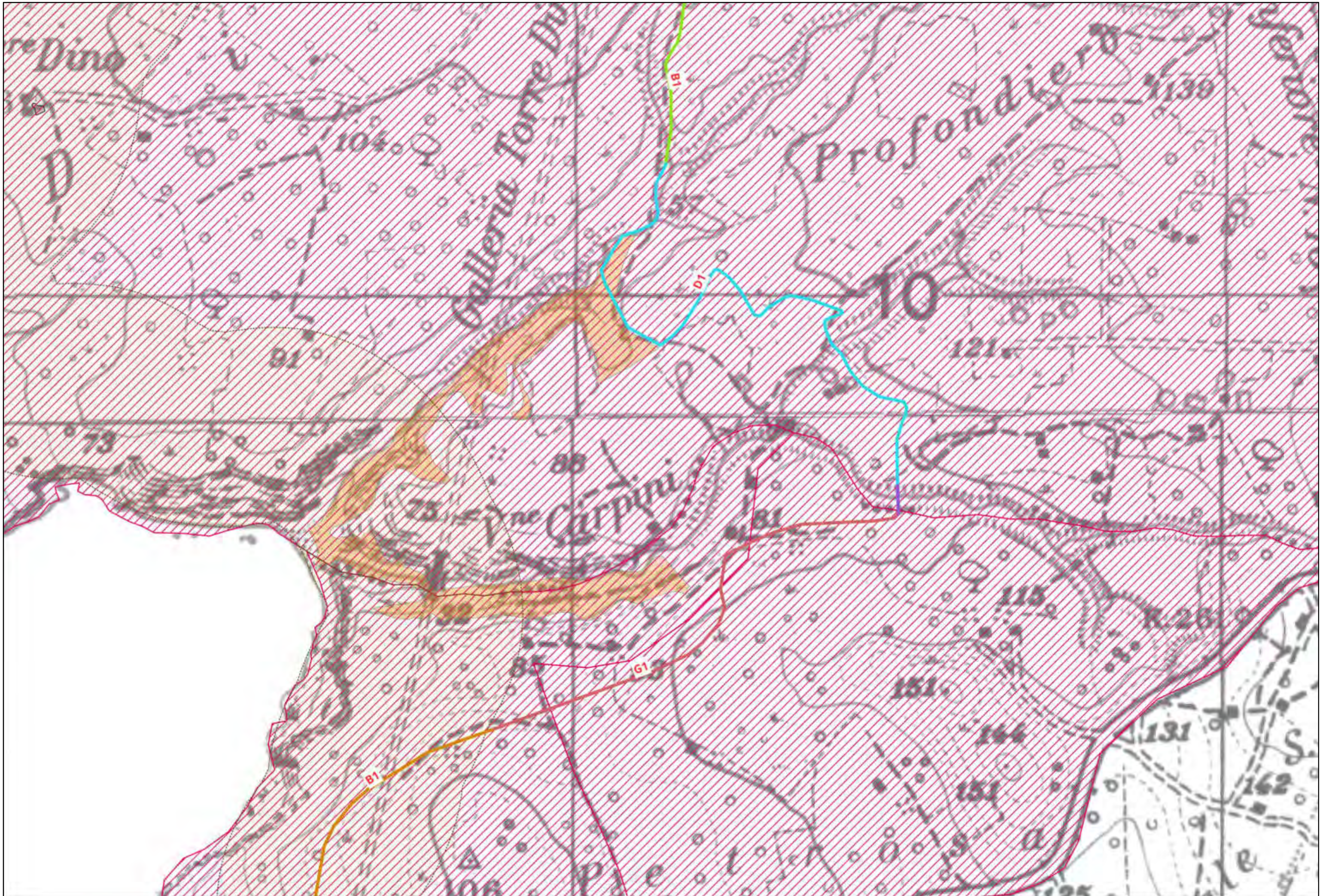


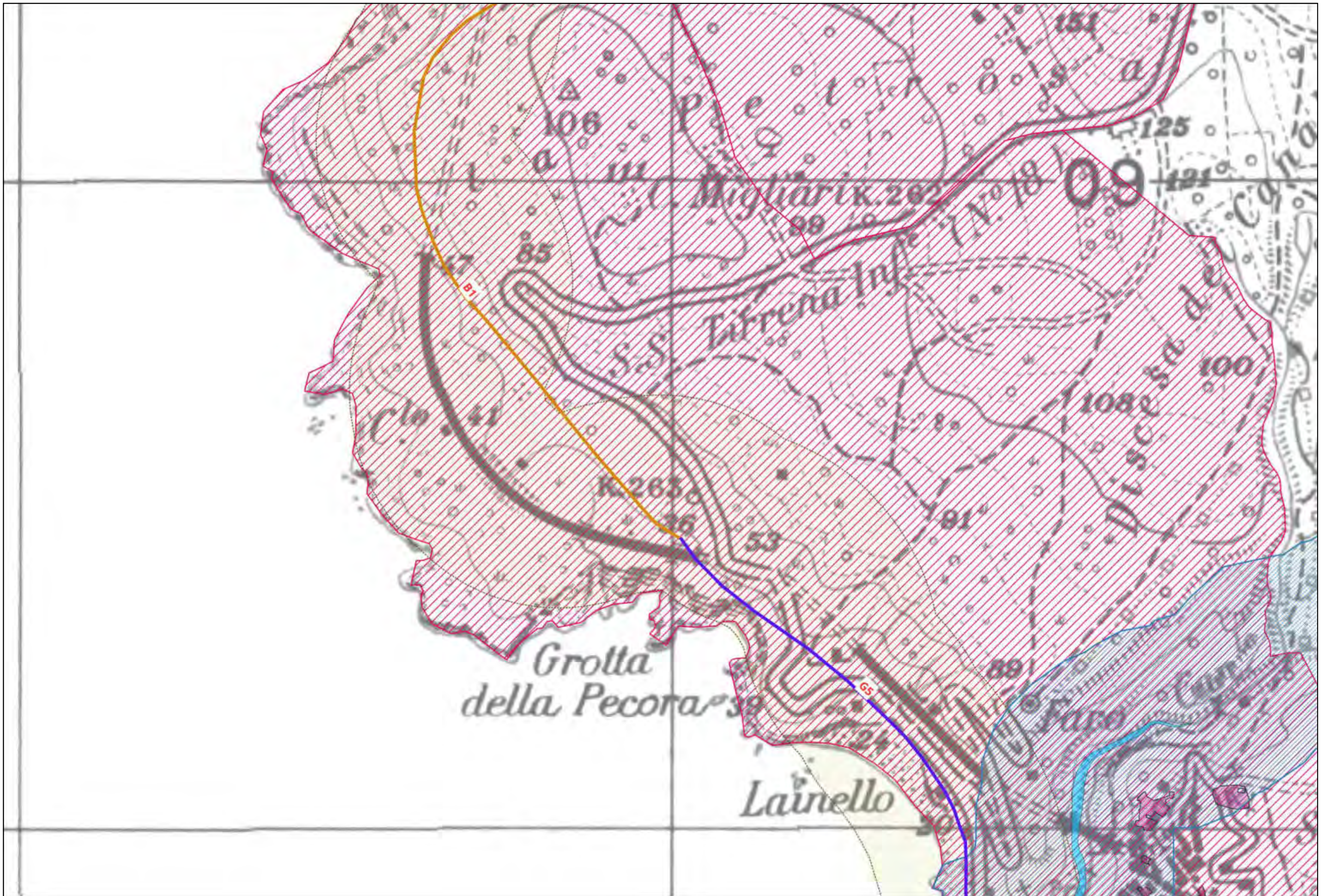




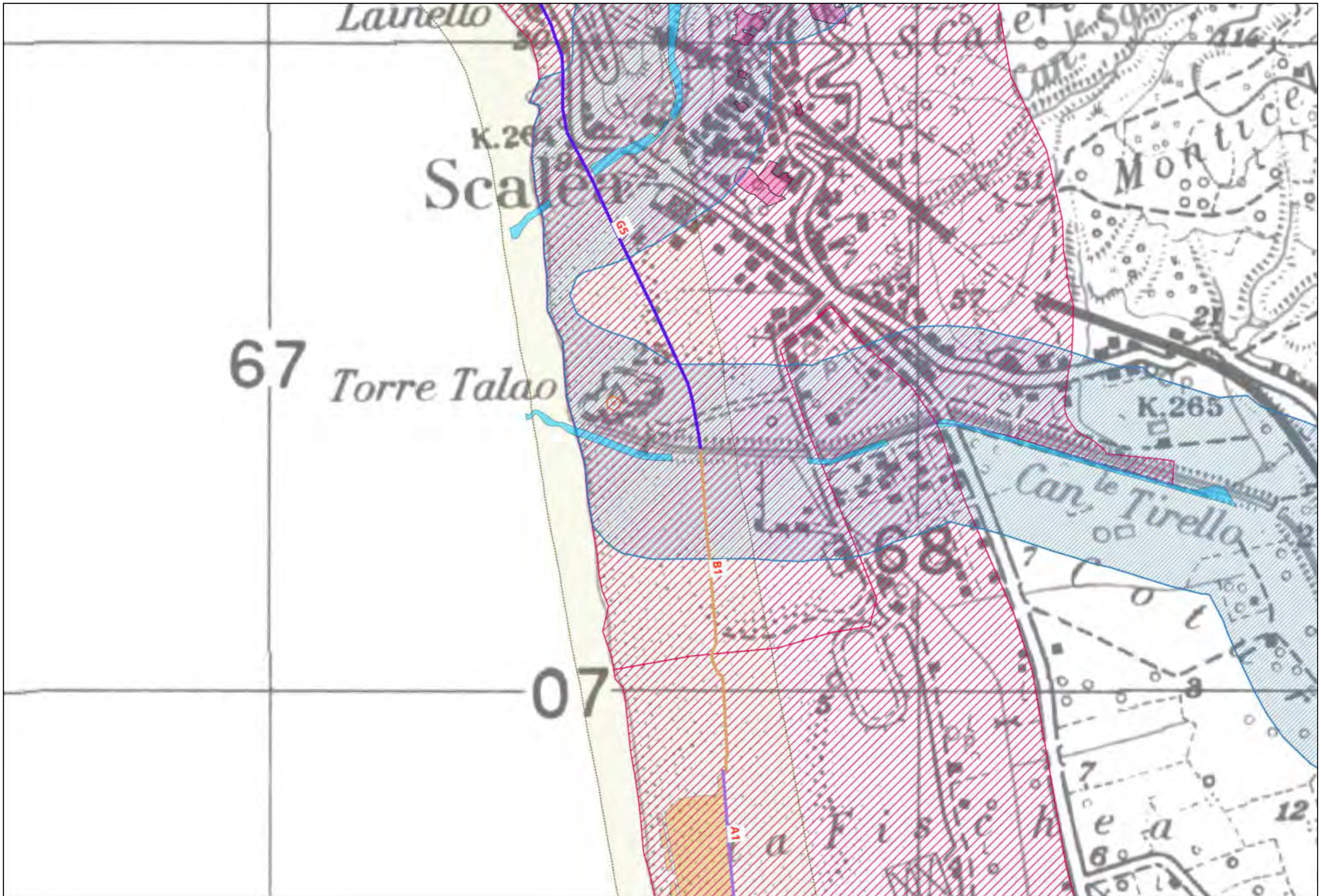




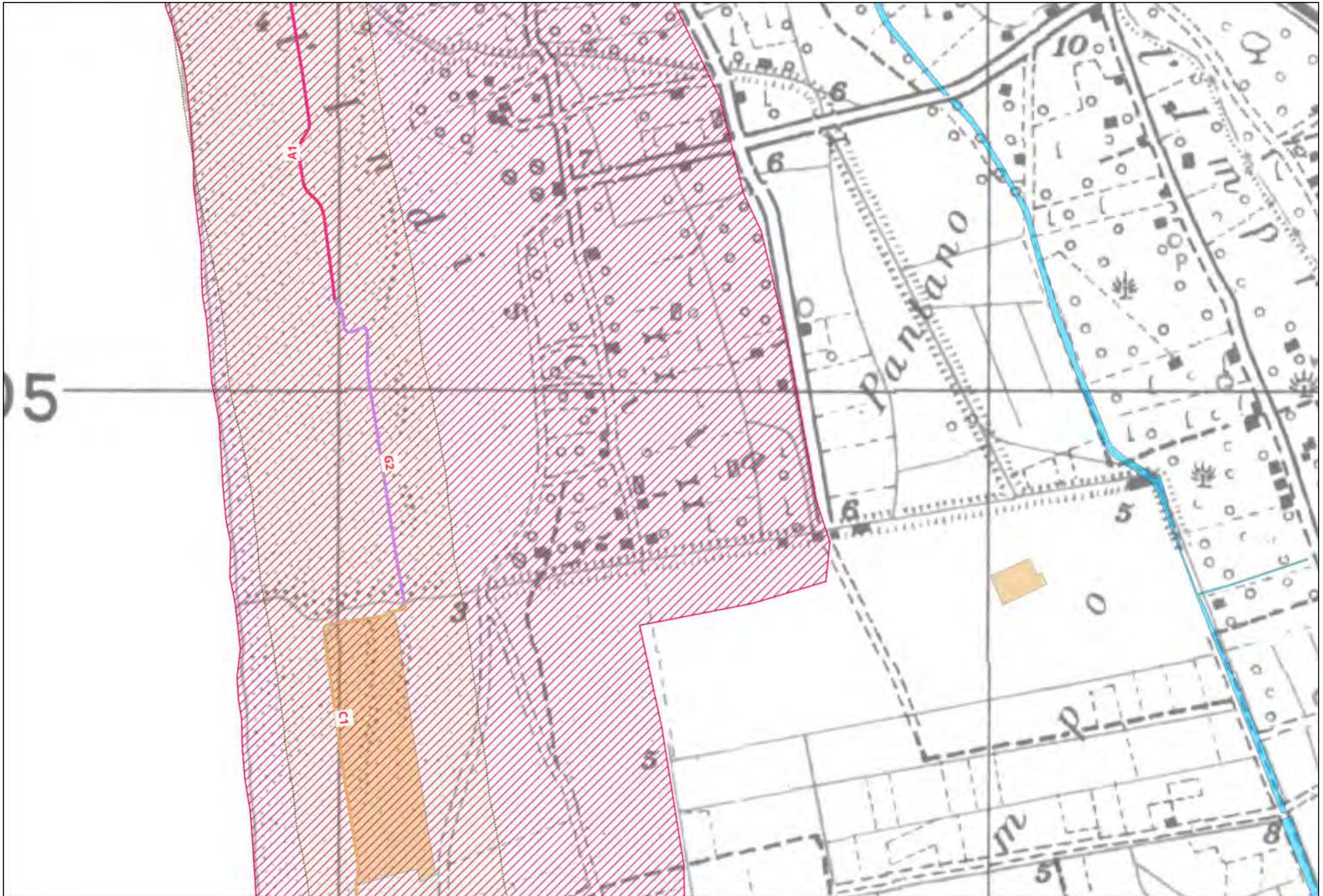


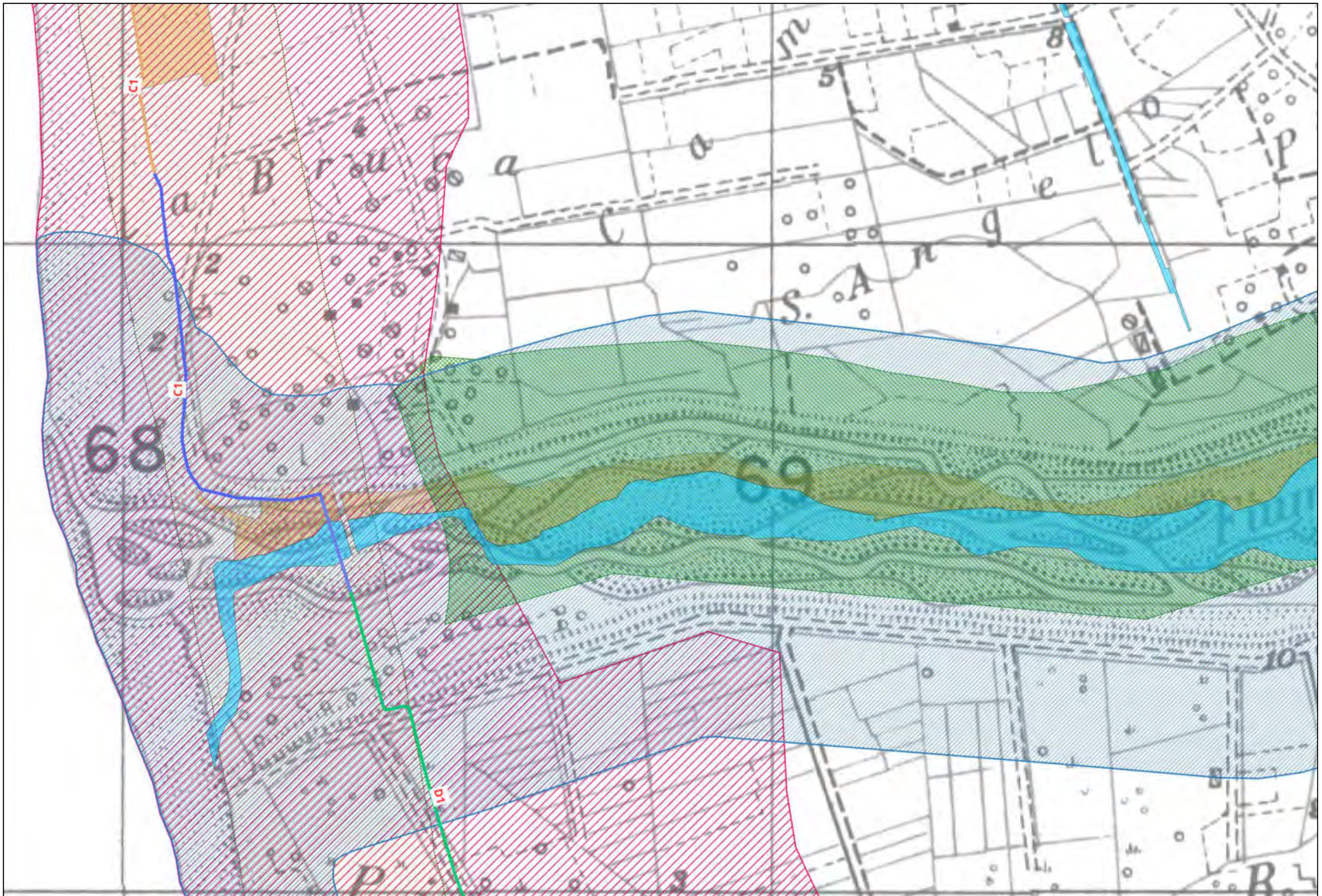


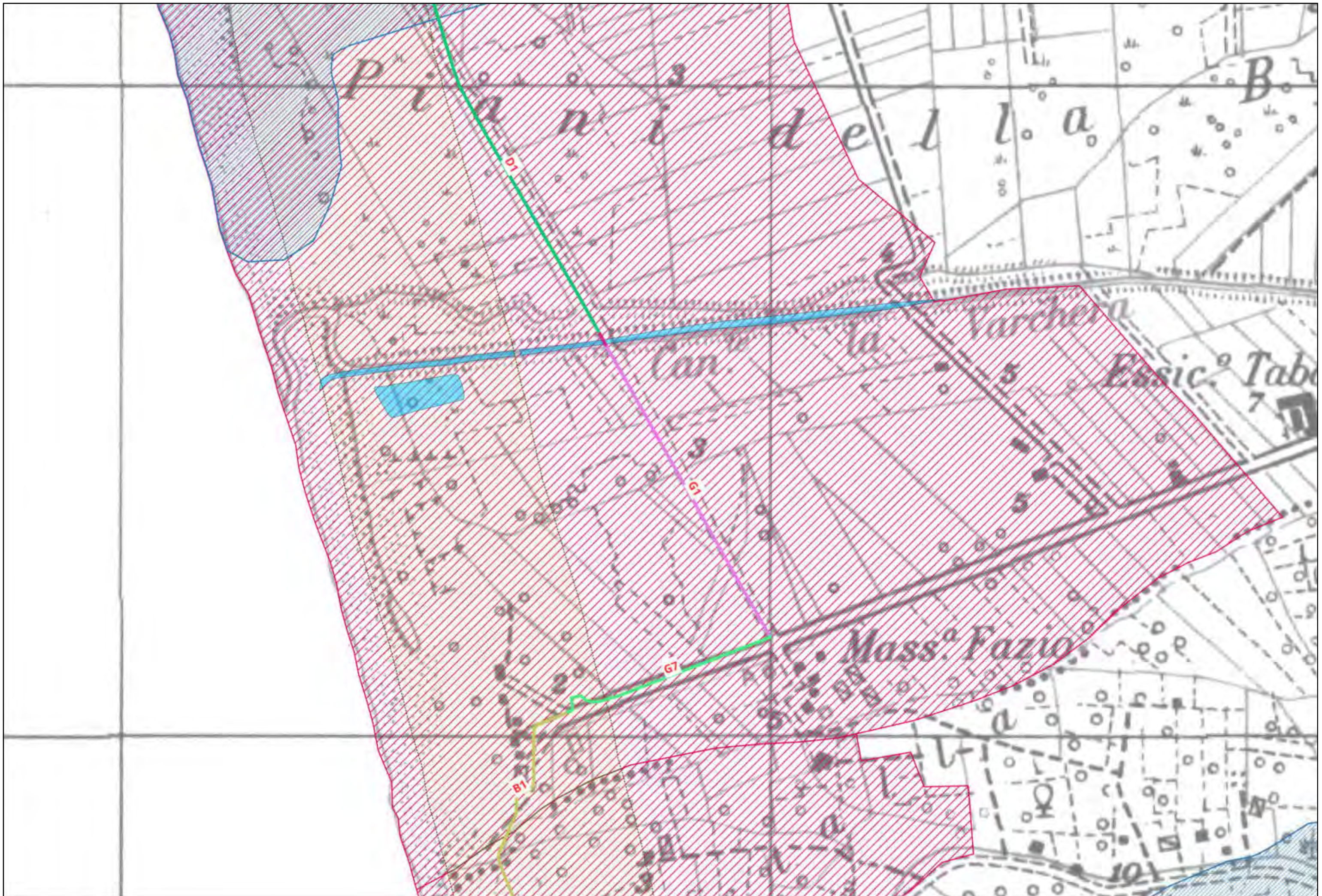


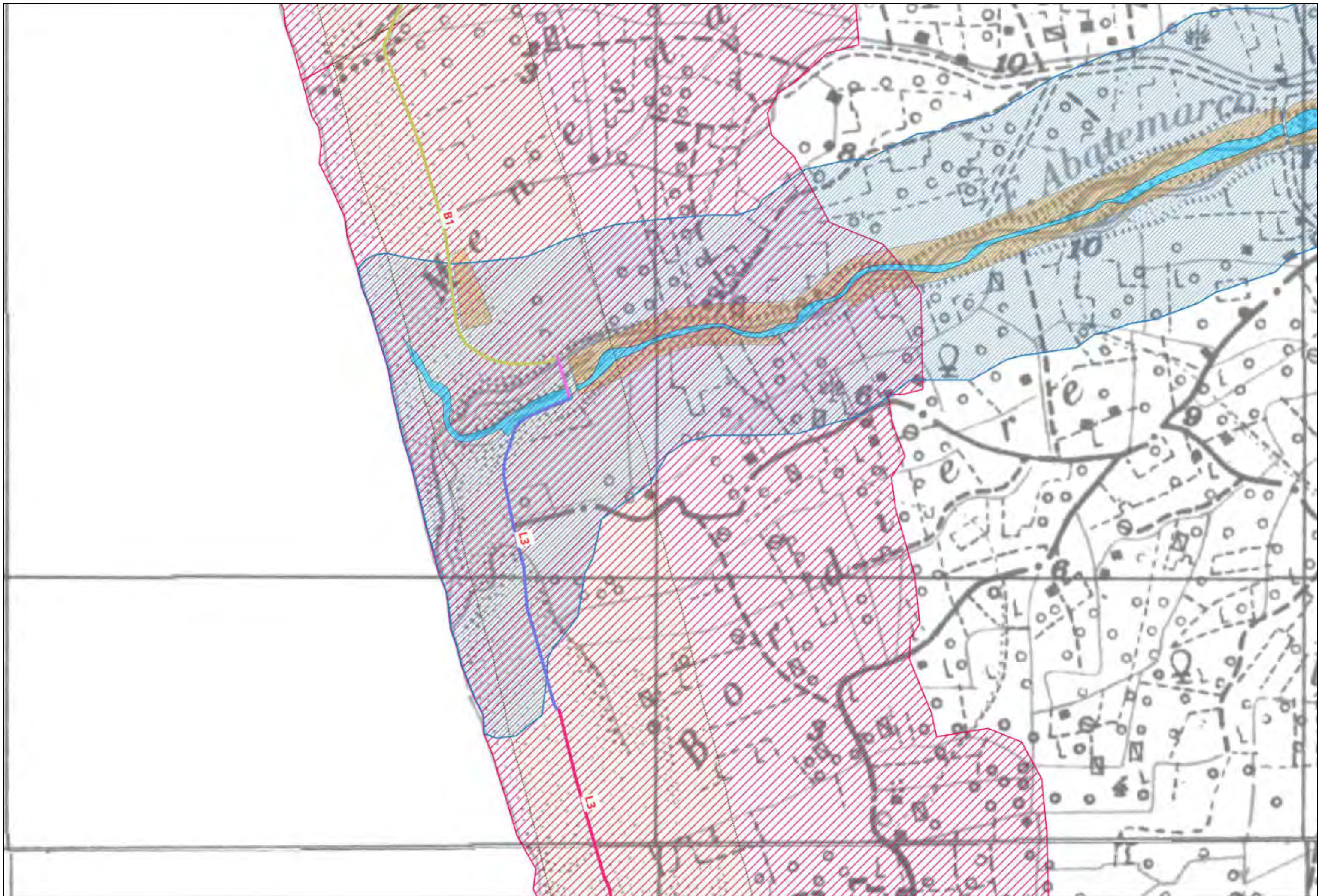


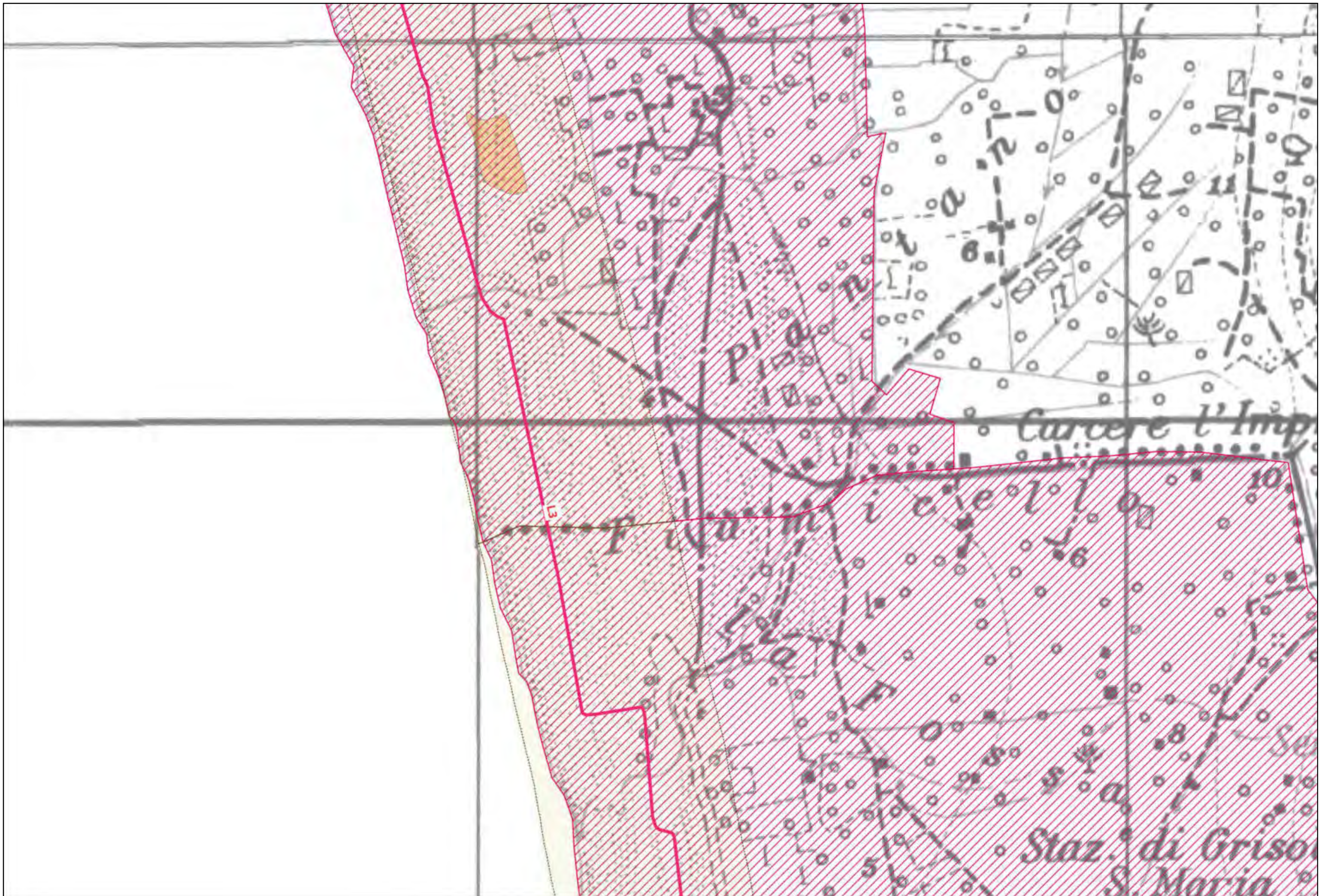


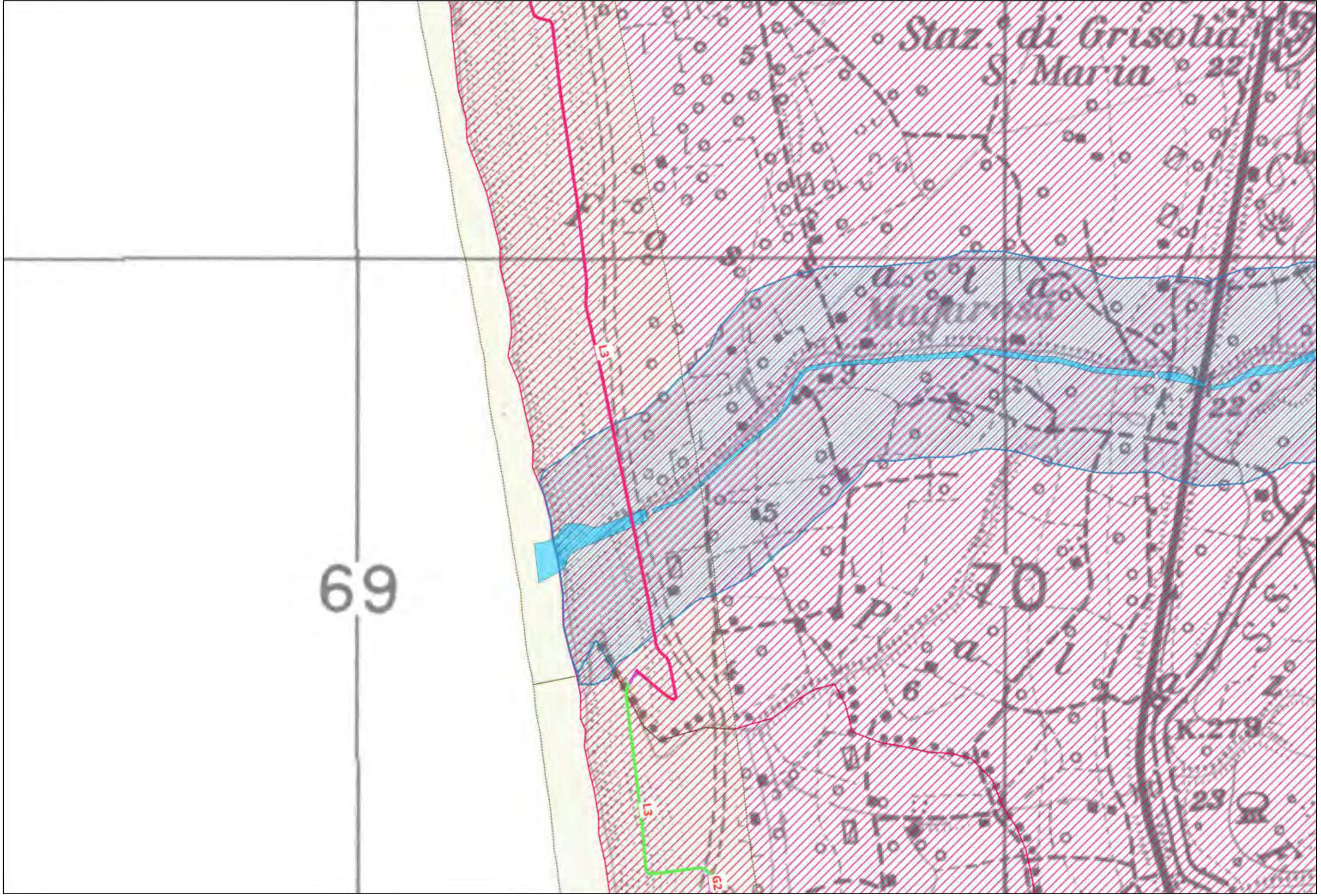






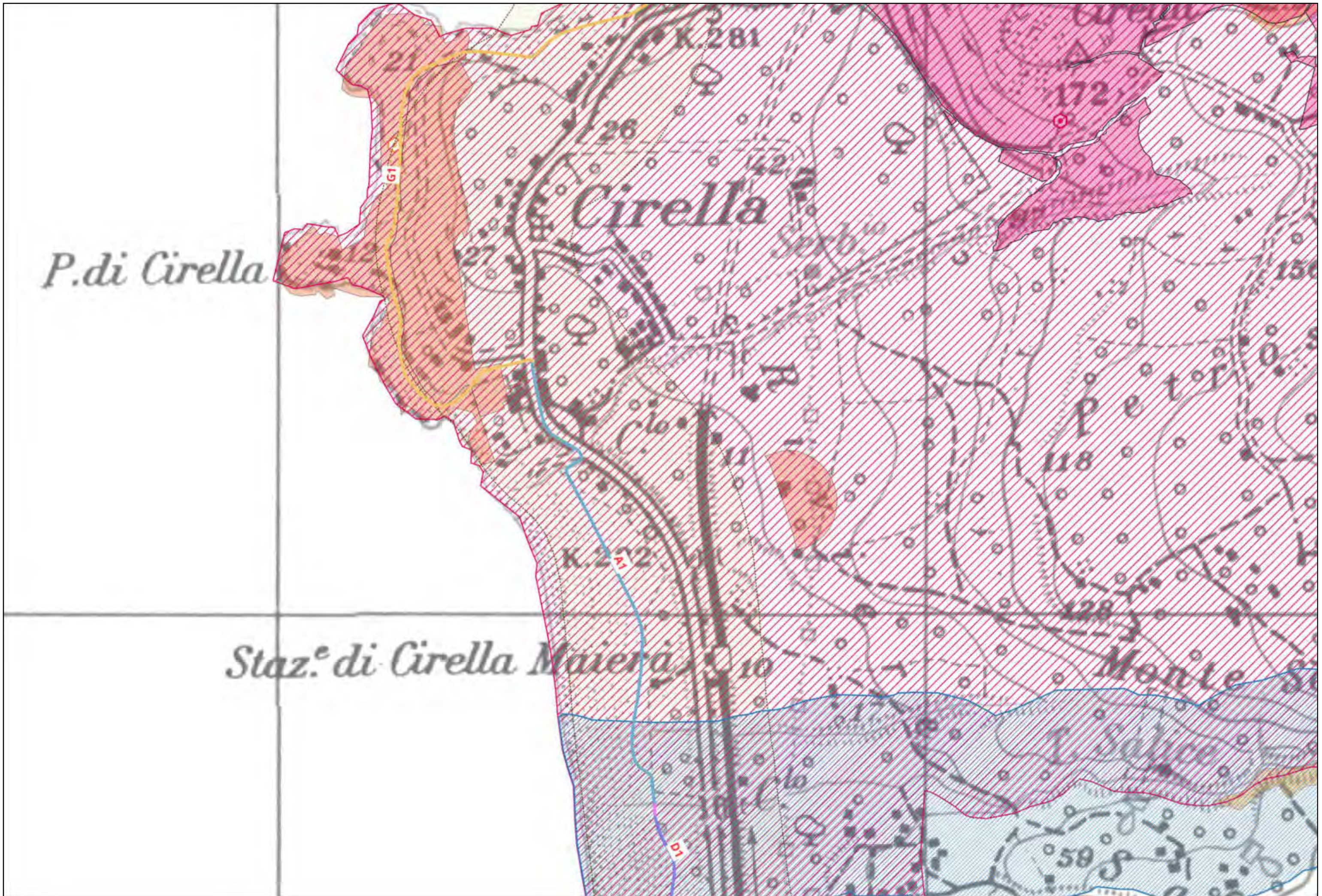


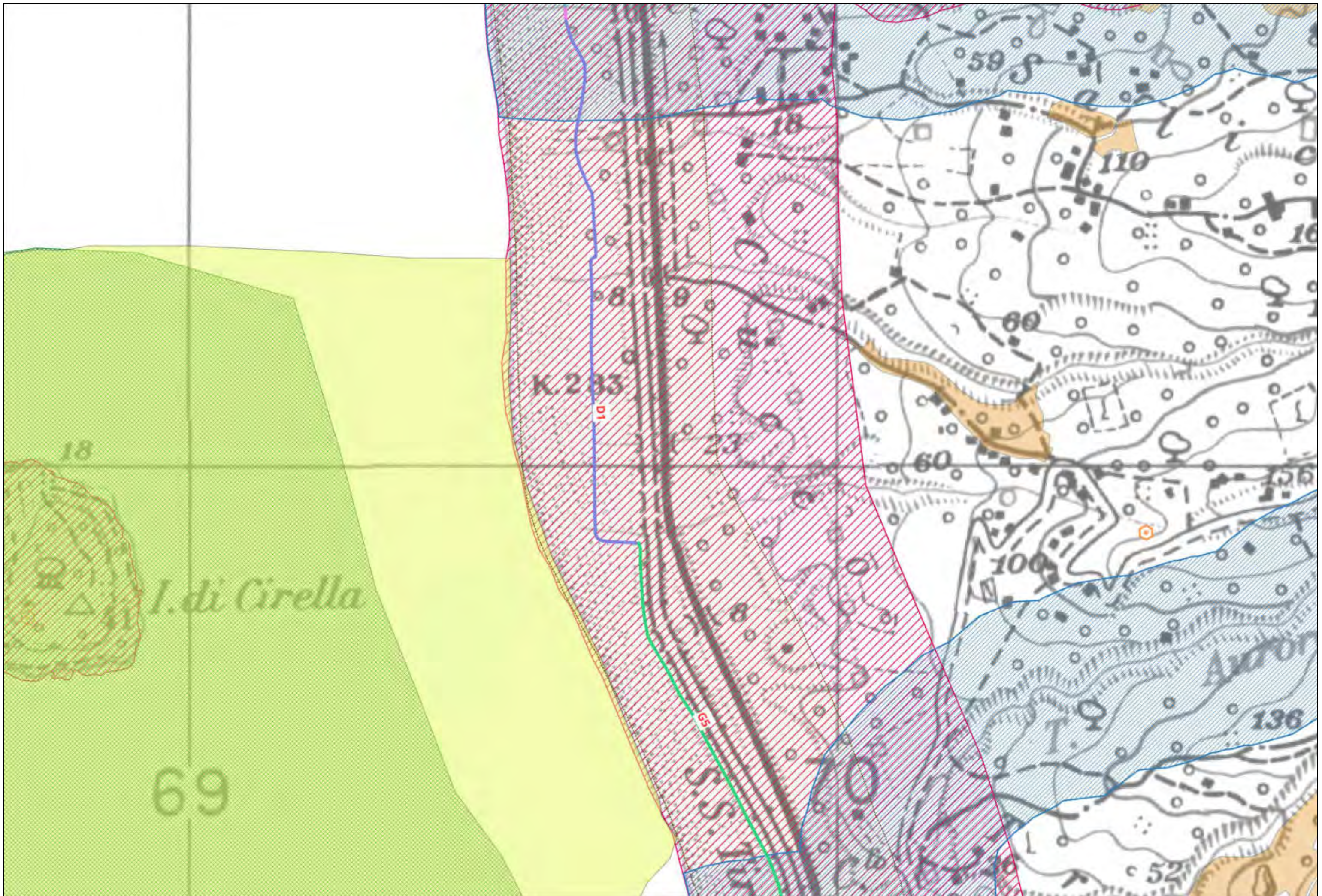


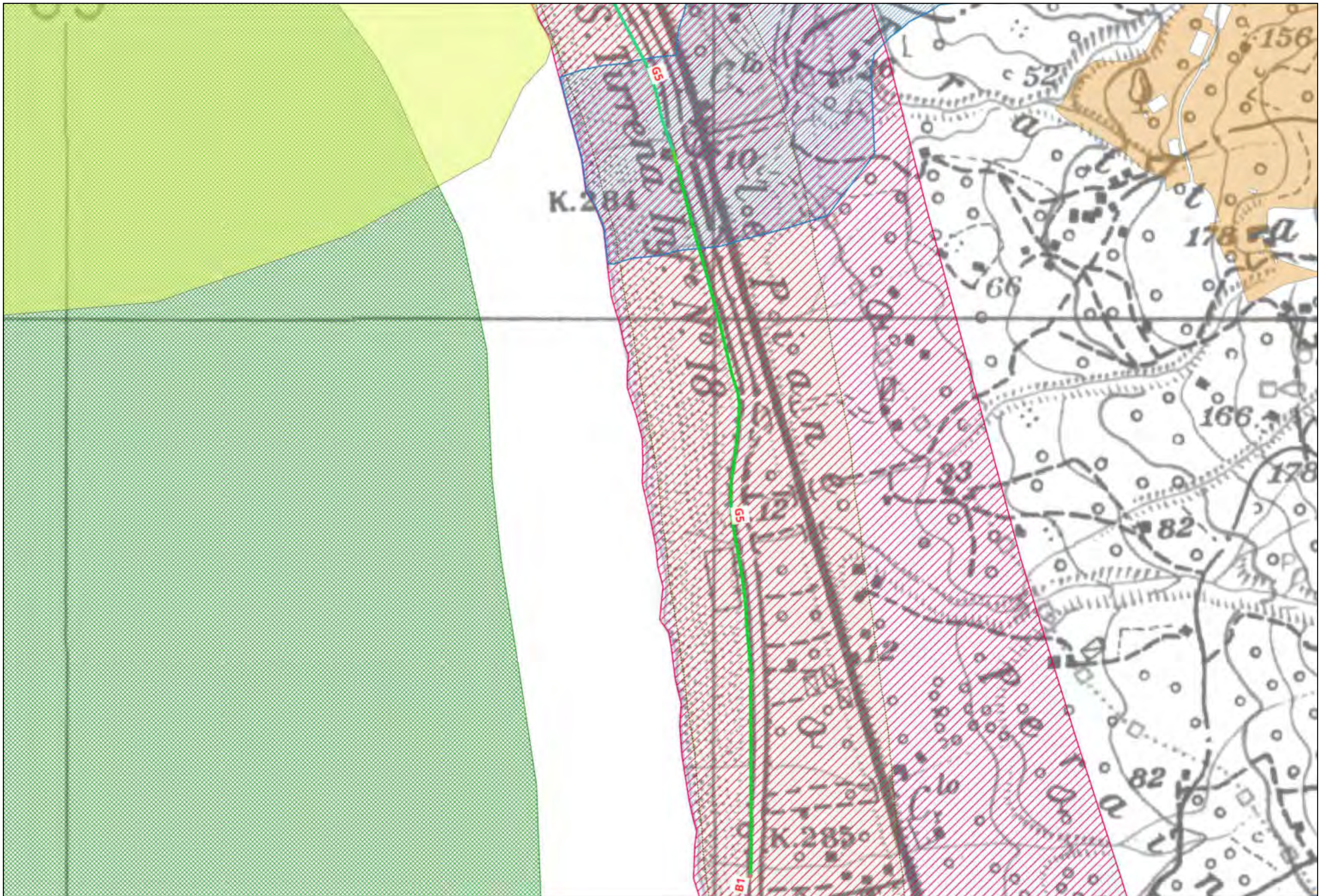


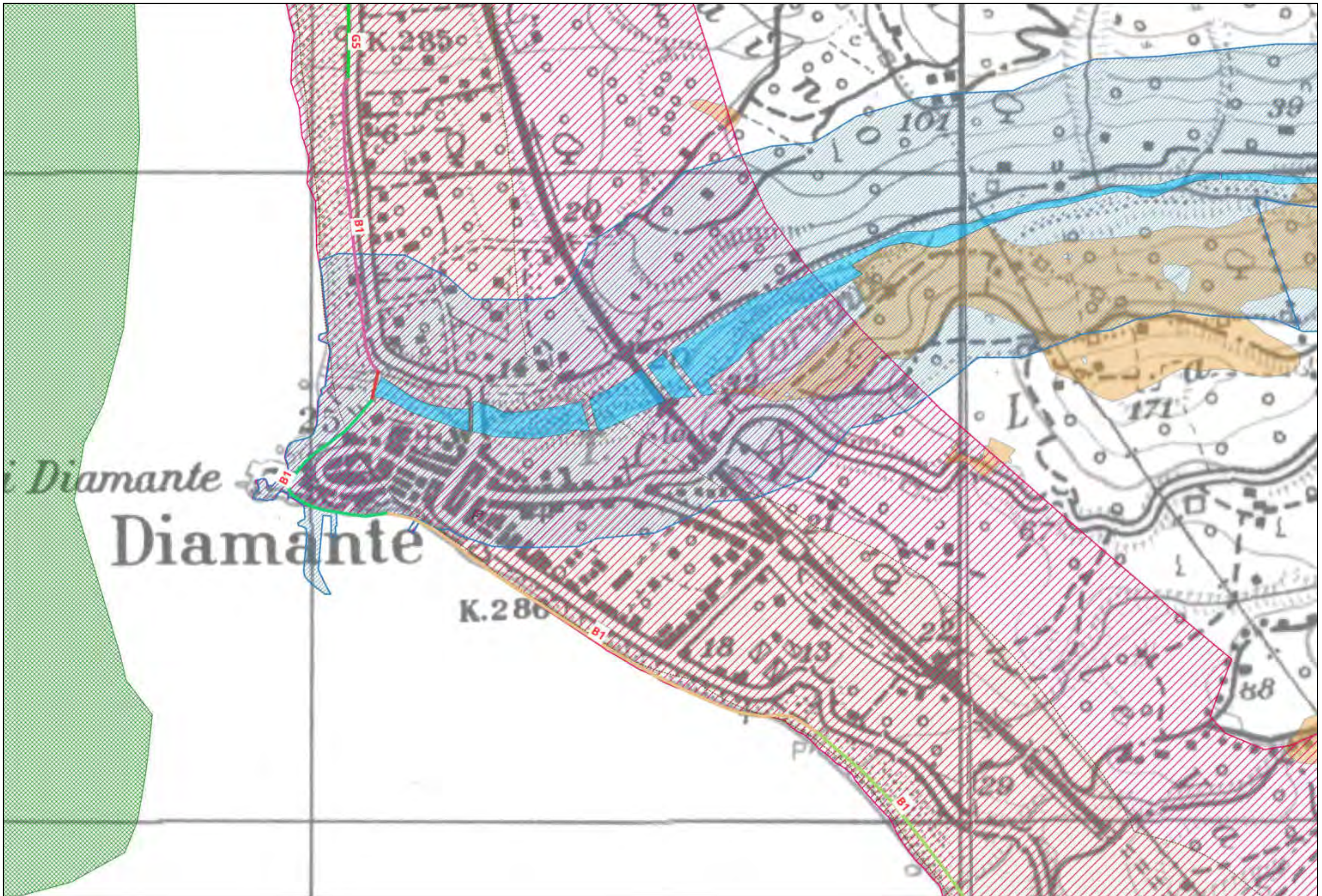


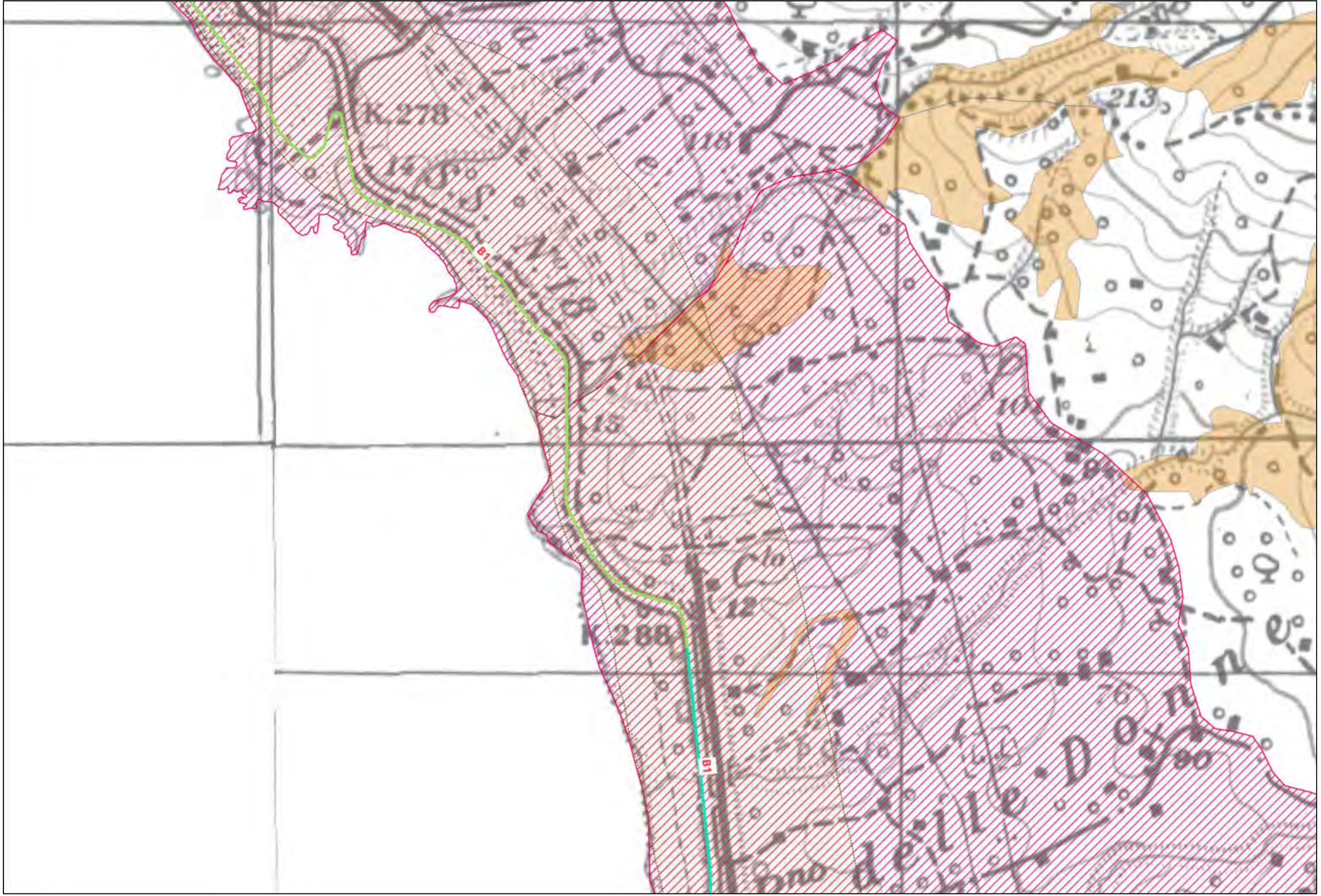


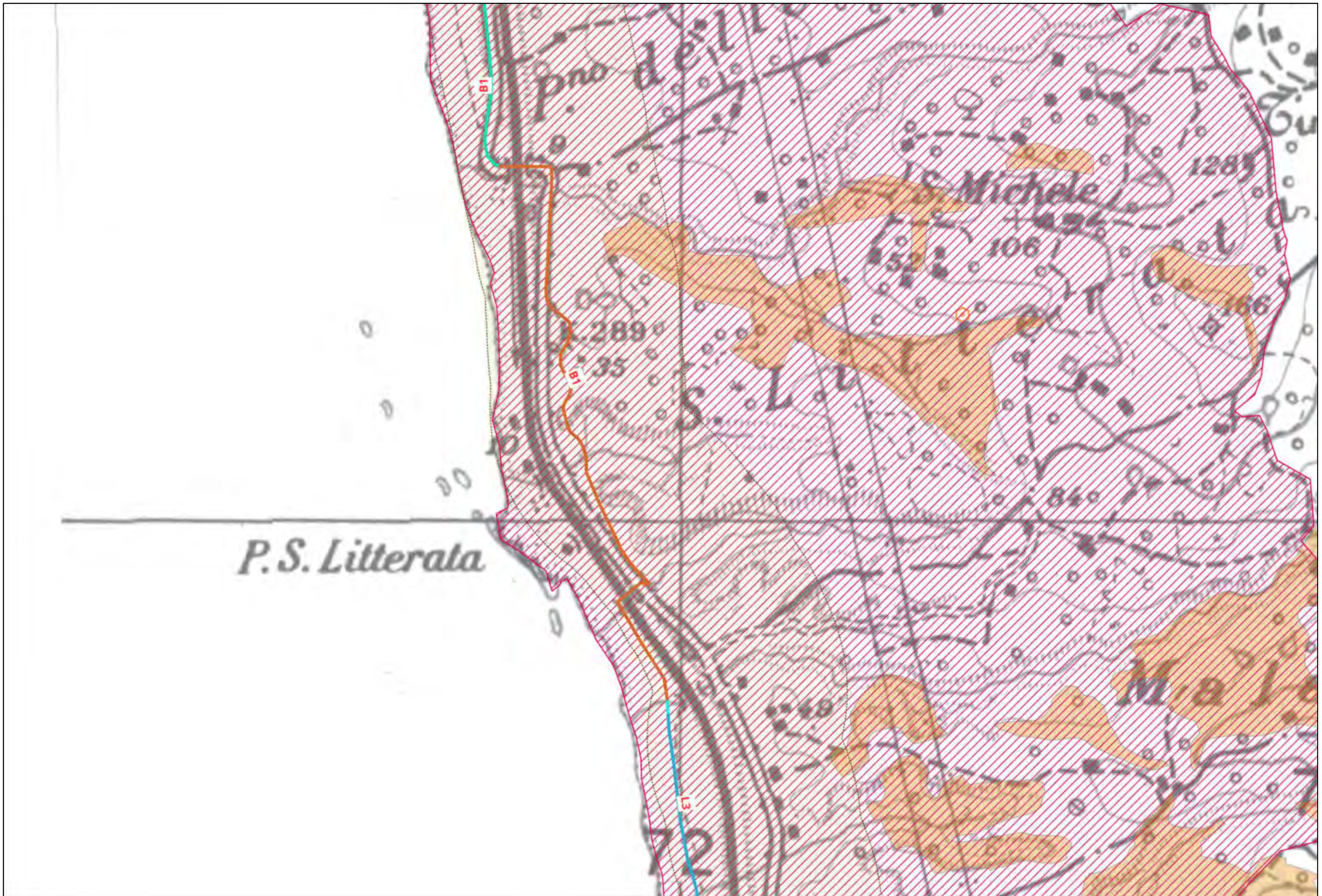


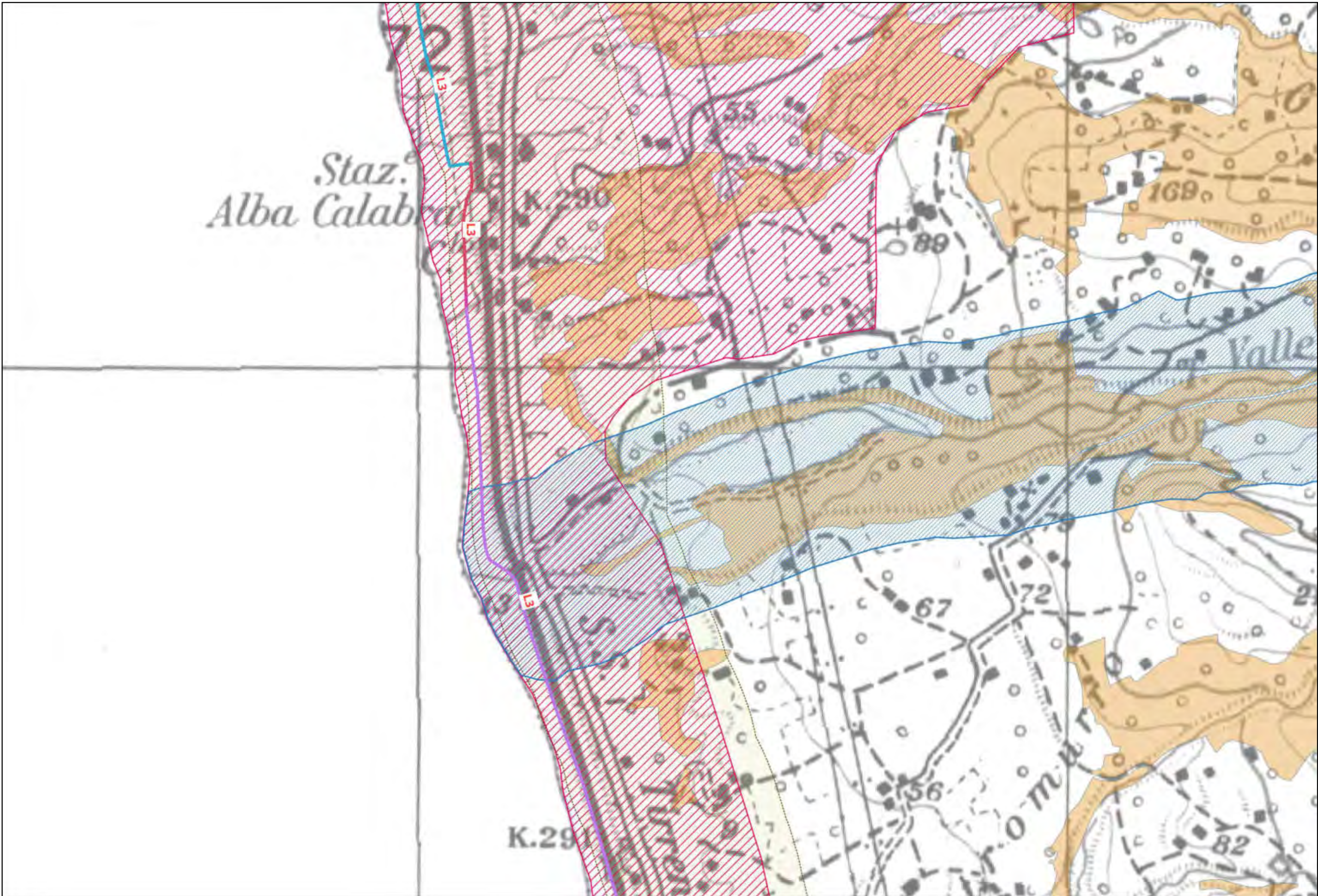




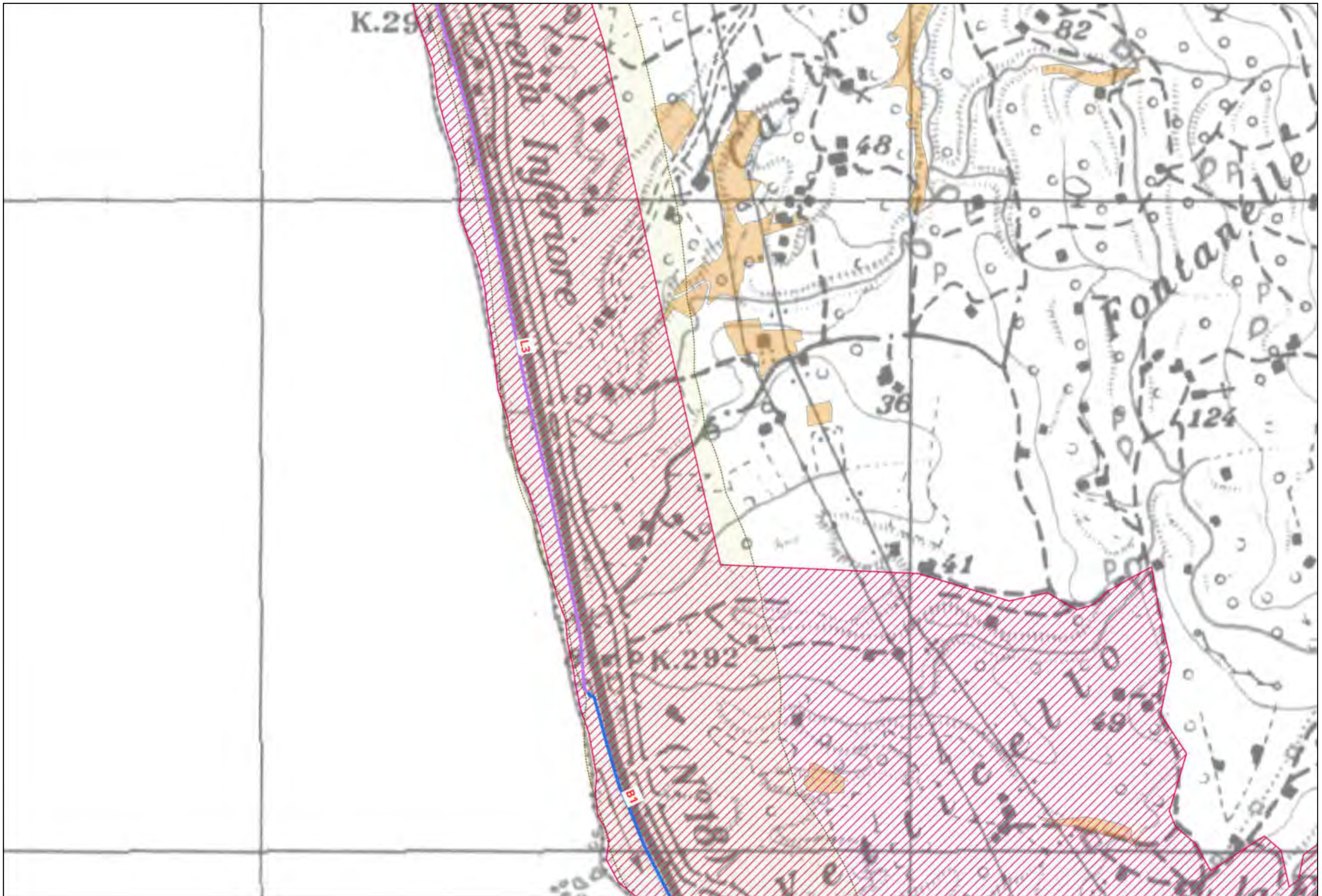


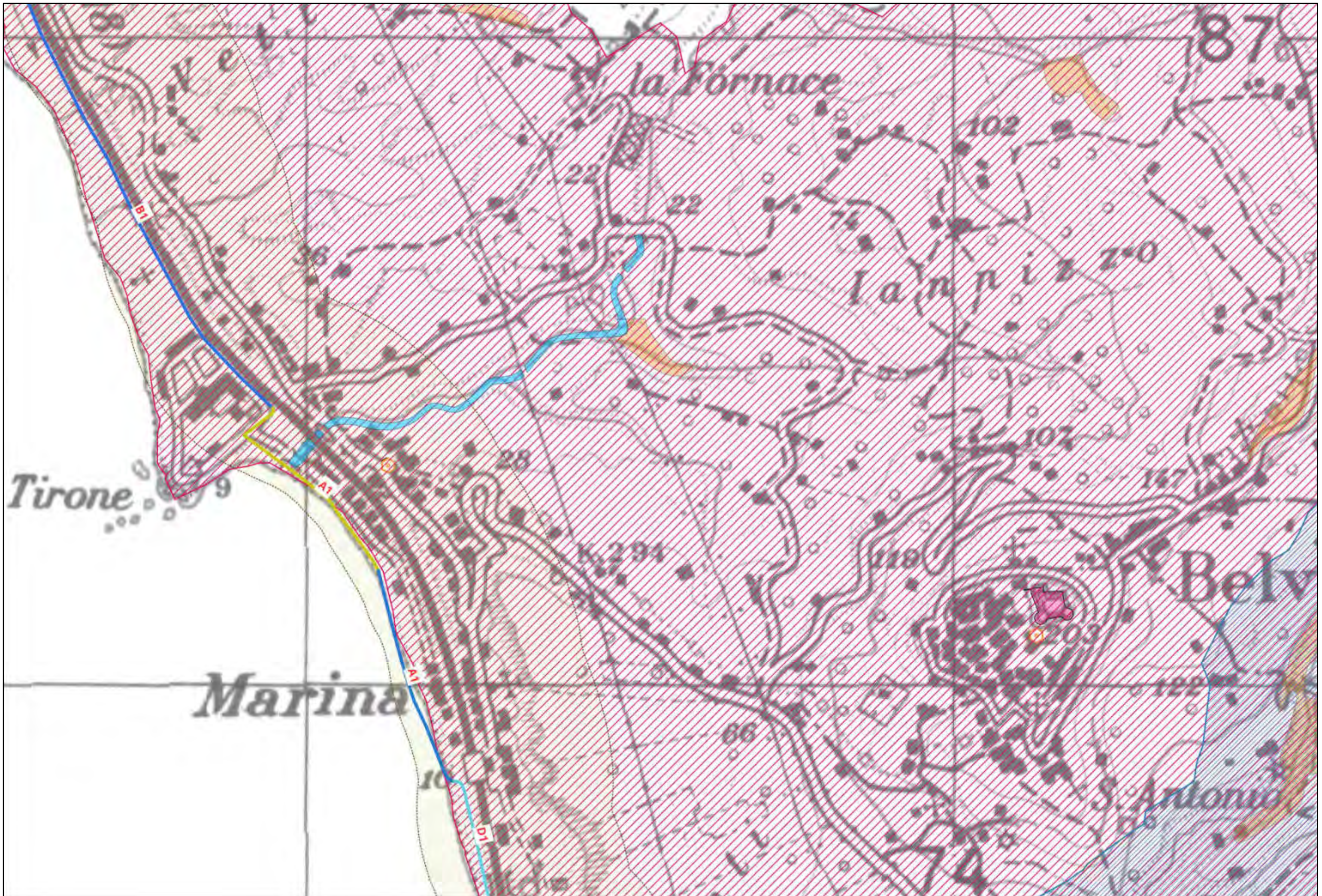


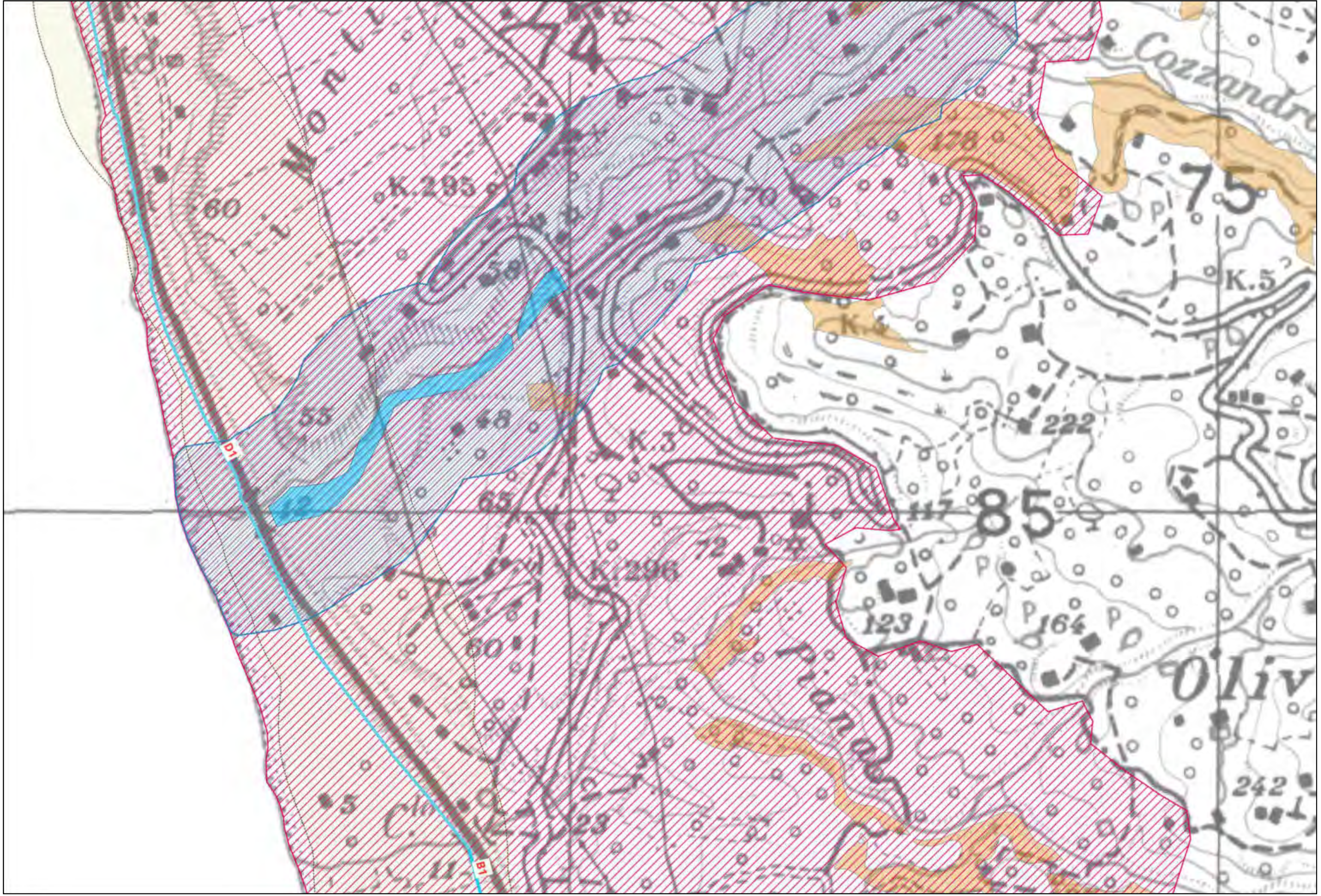


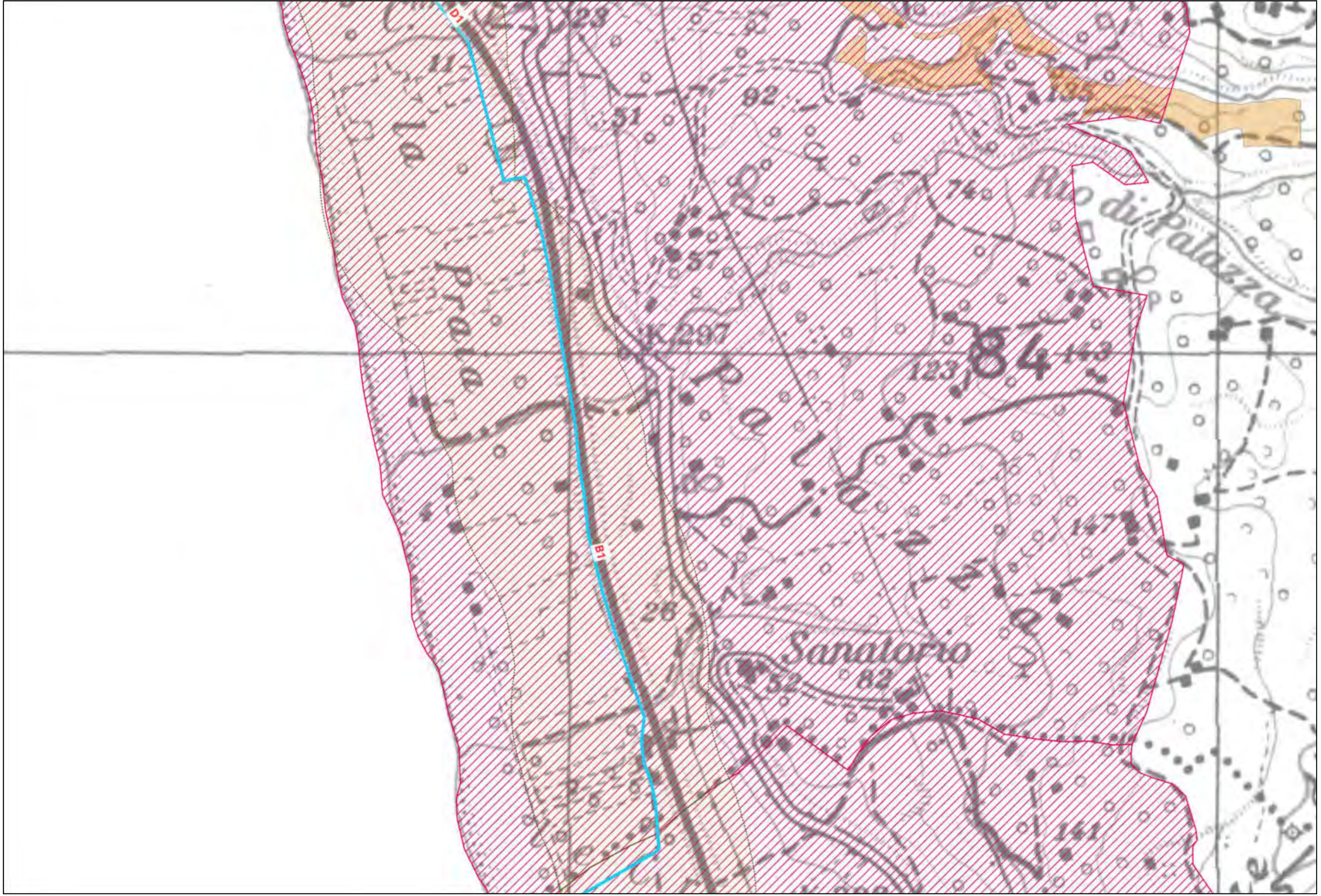


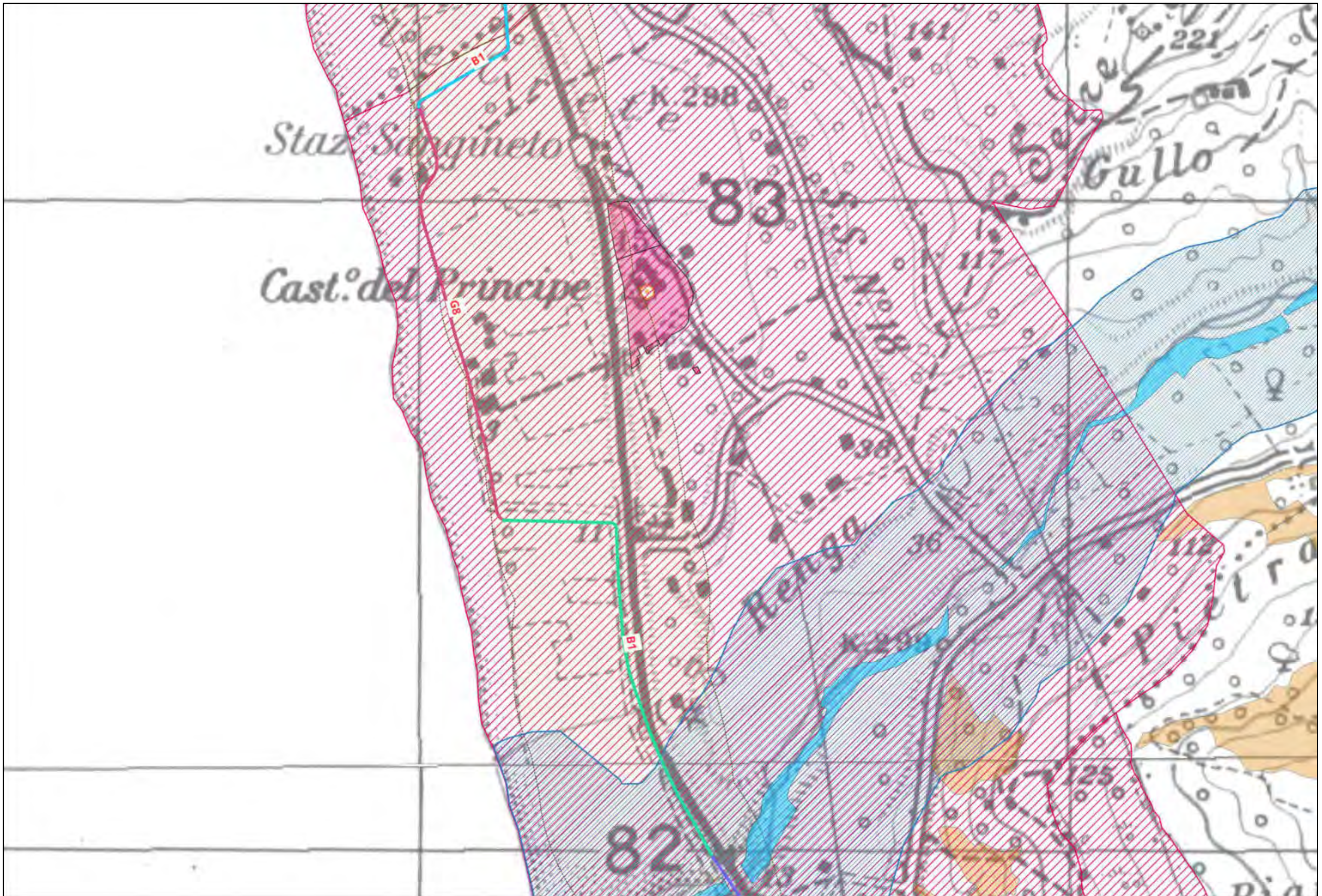


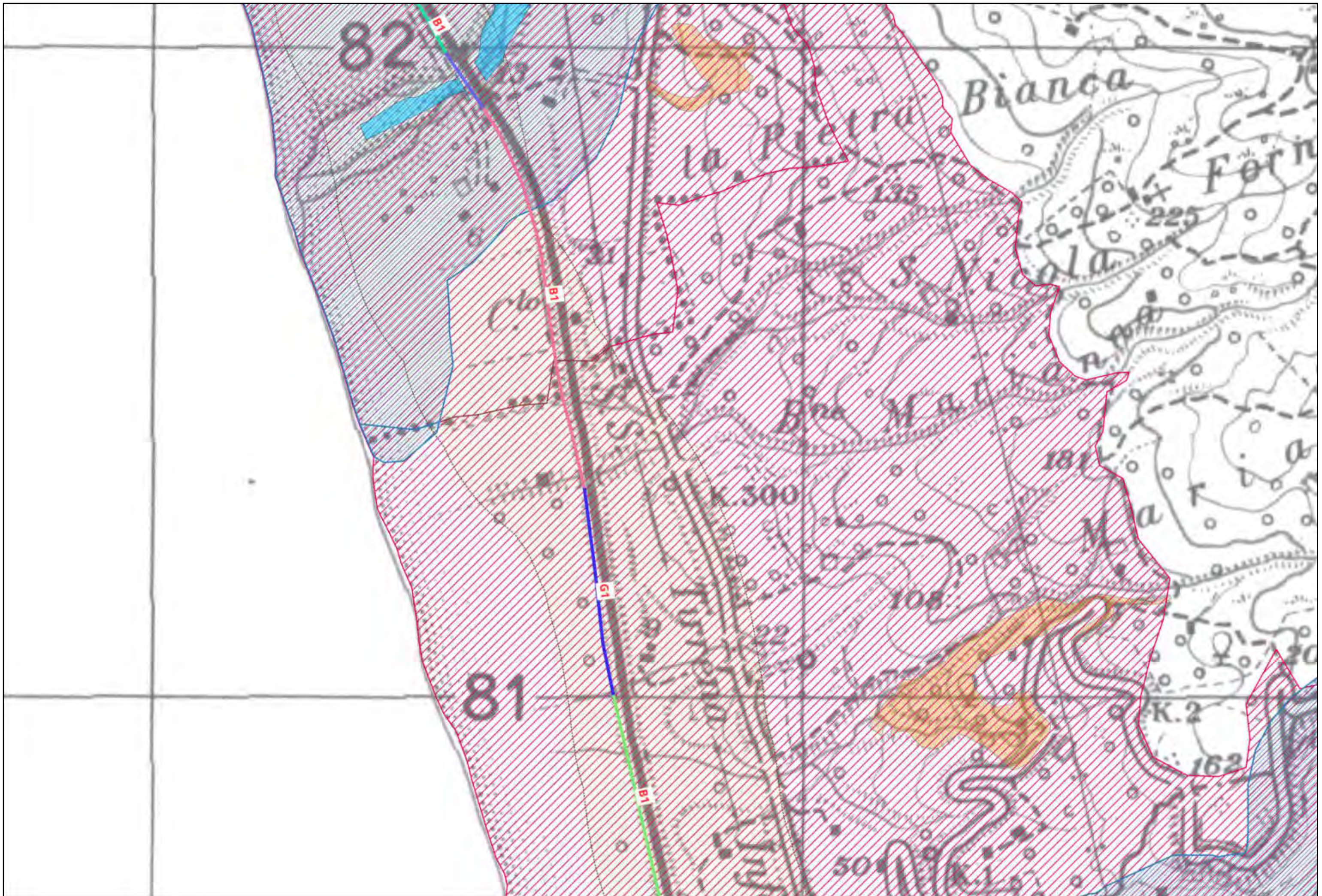




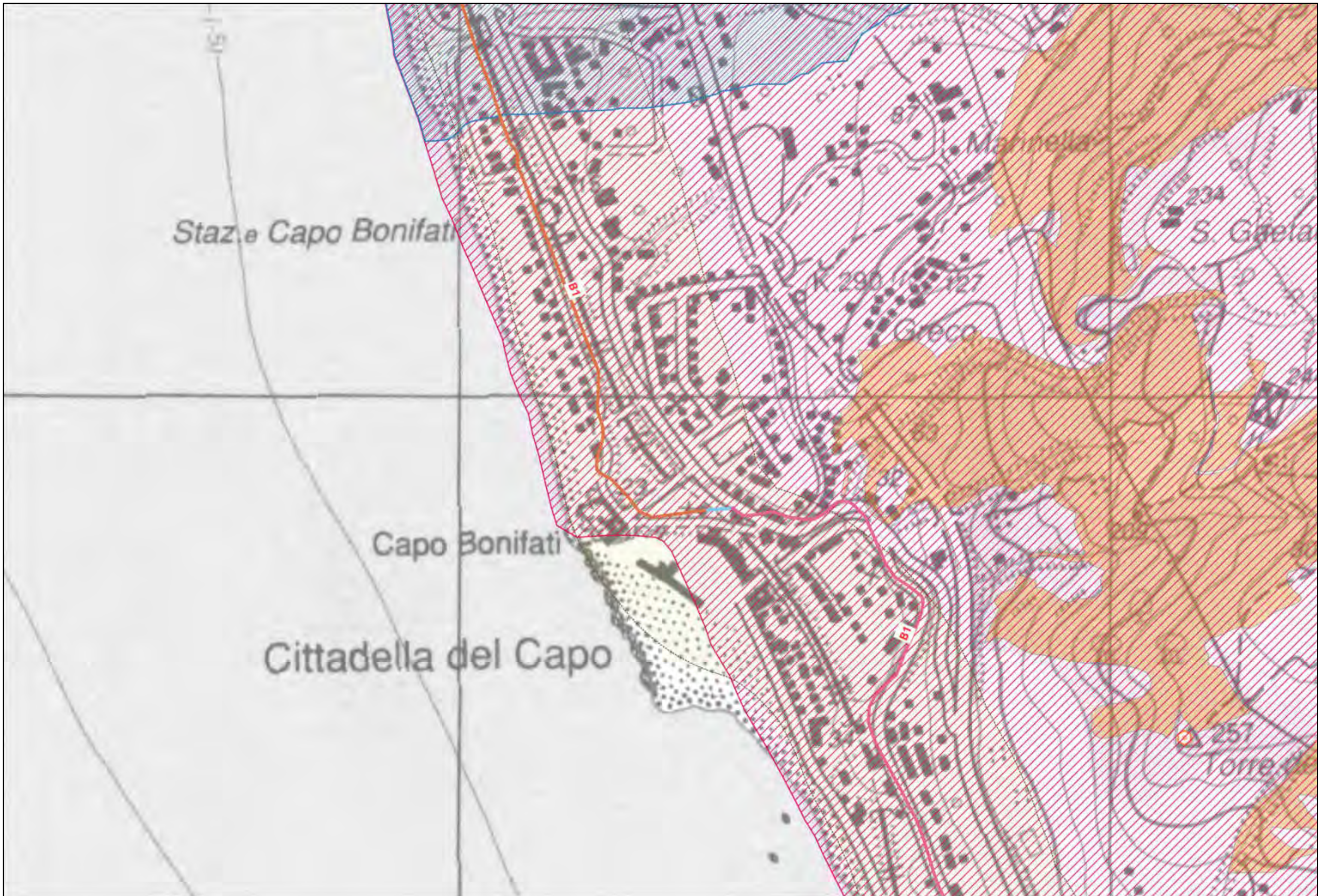




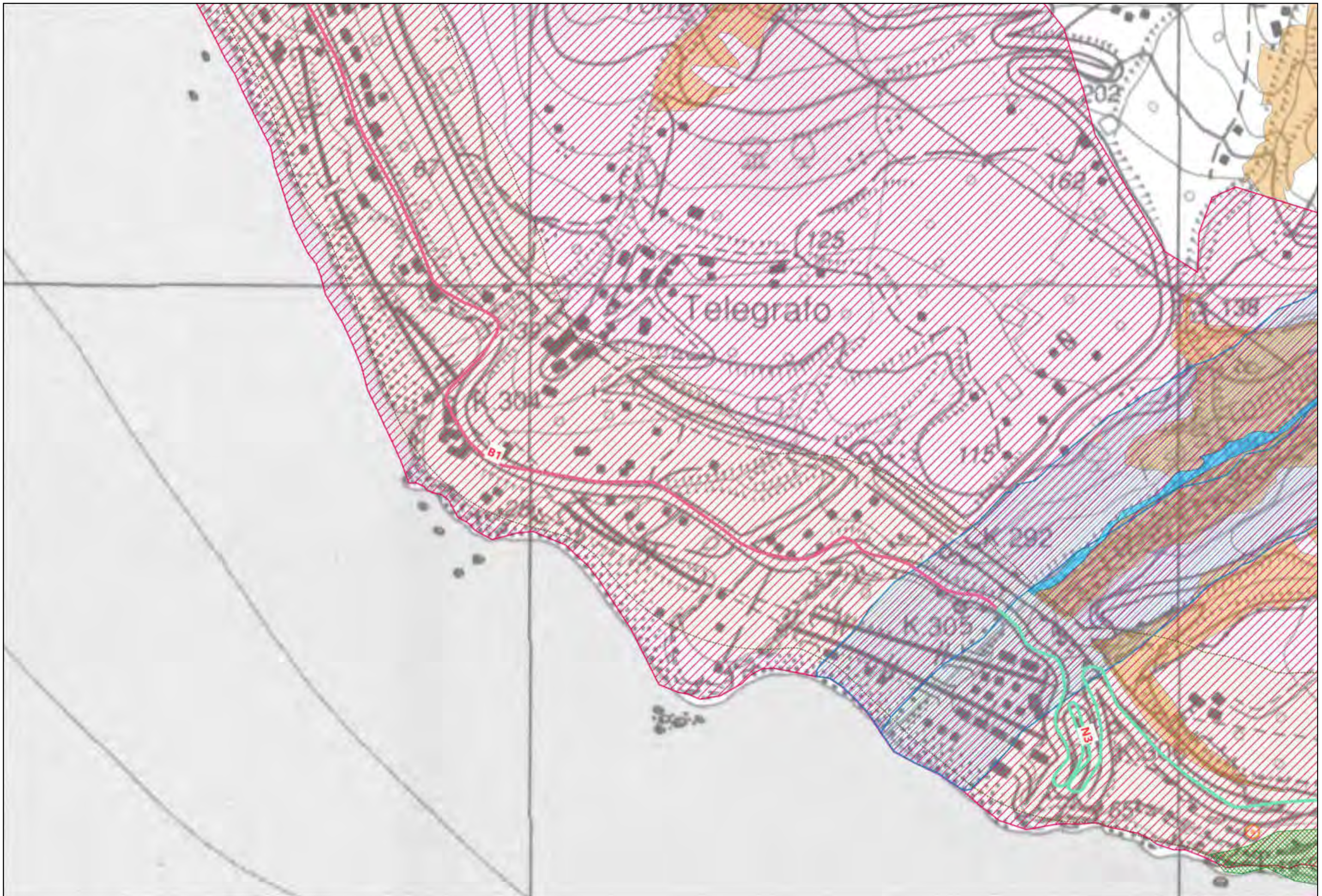














# LEGENDA

## TRONCO CA02

### Ambiti fluviali e lacustri

- Corpi idrici
- Fascia di rispetto

### Ambiti costieri

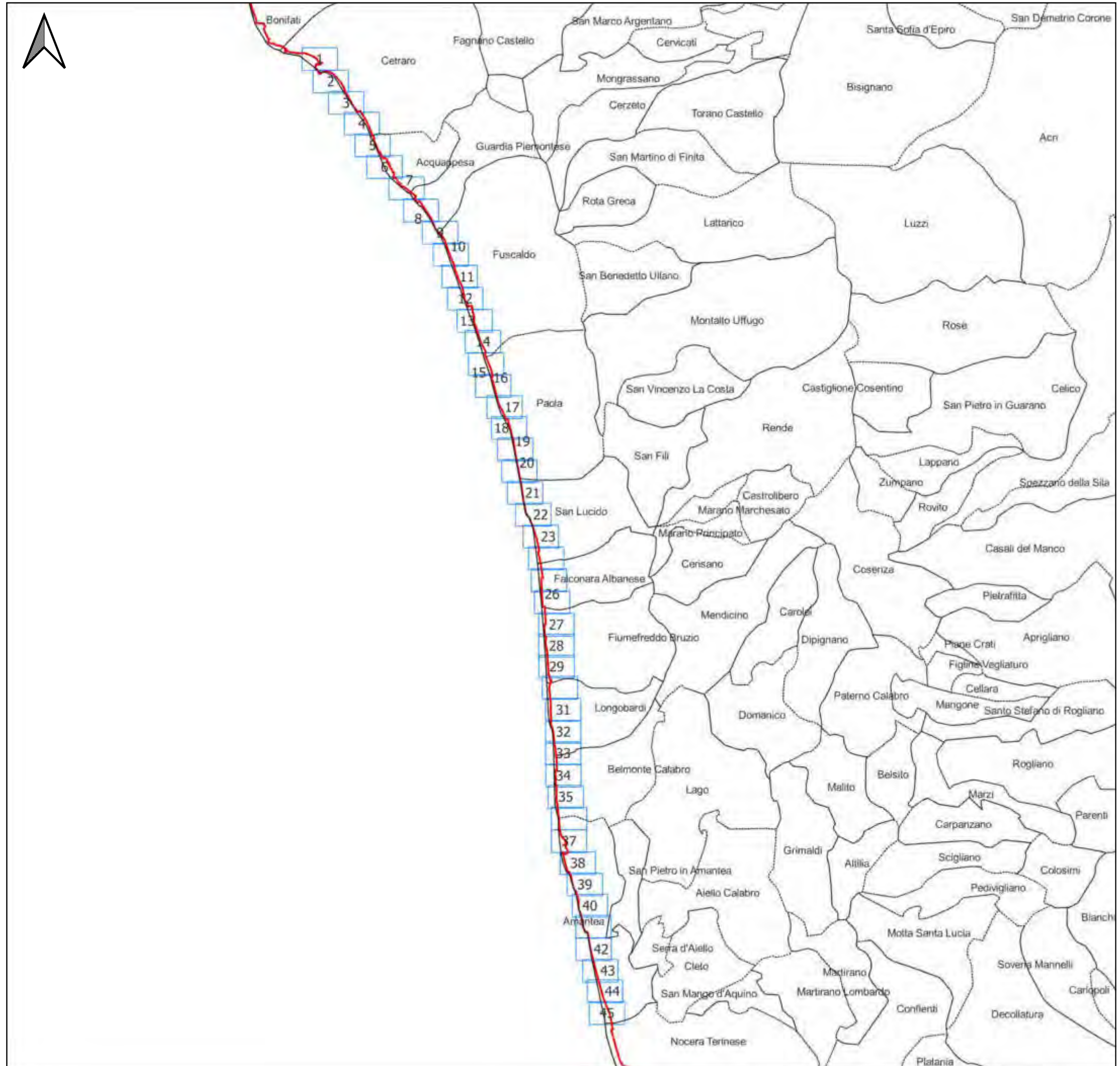
- Fascia costiera

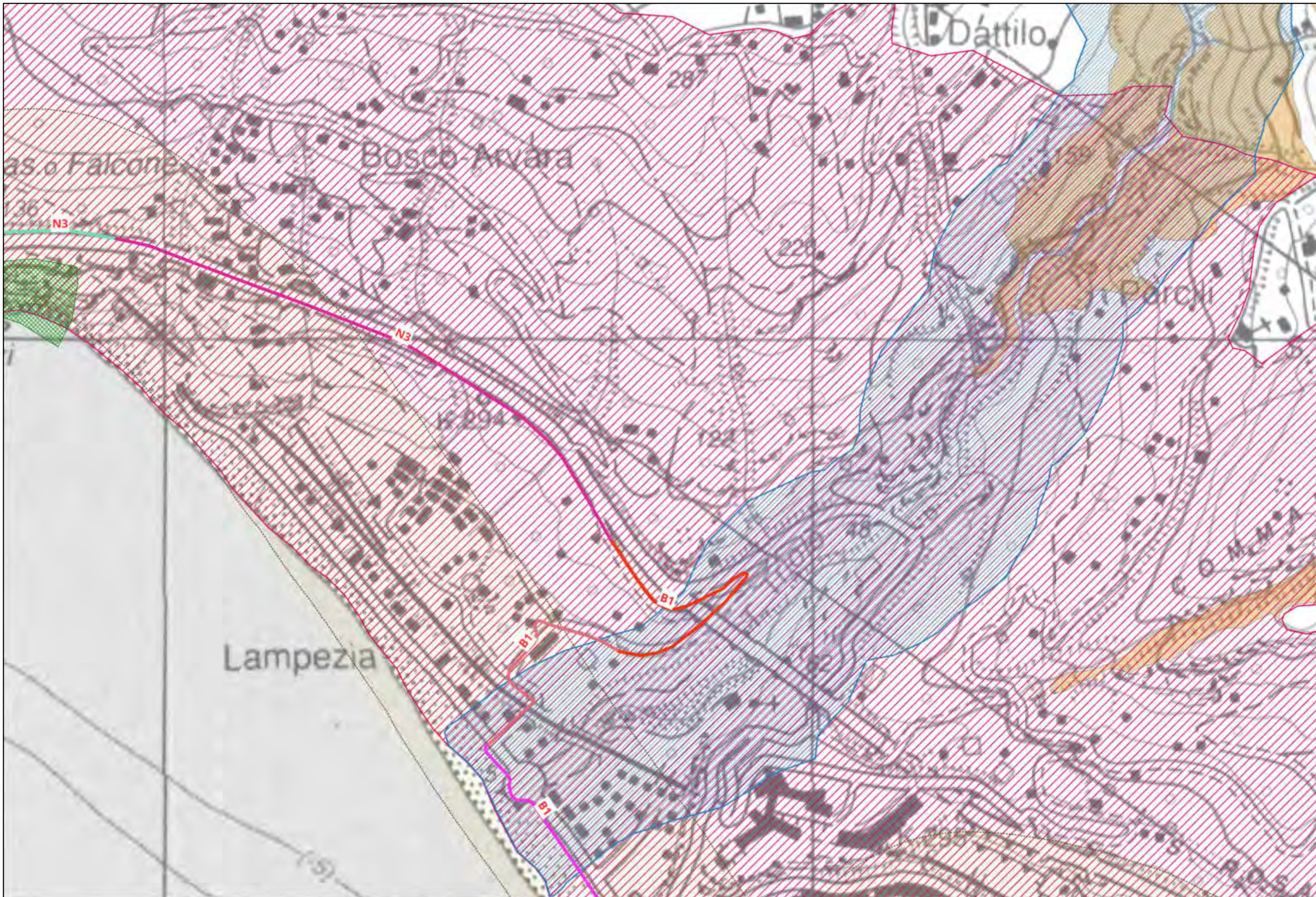
### Ambiti sensibili oggetto di tutela

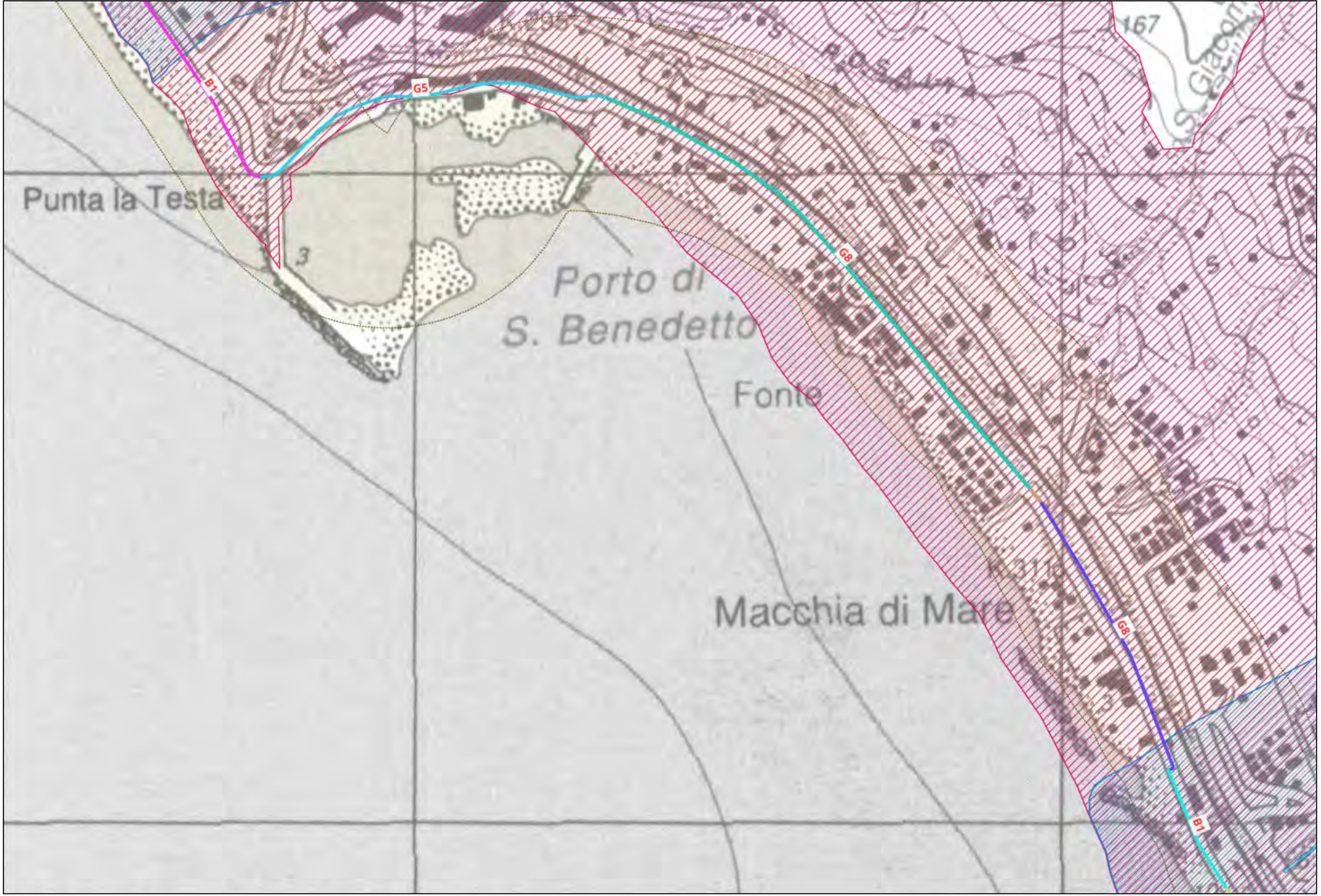
- Oasi e riserve
- Parchi Regionali e Nazionali
- ZPS
- SIC
- SIR
- Immobili ed aree di interesse pubblico
- Architetture militari
- Vincoli architettonici
- Vincoli archeologici
- Zone umide
- Monumenti bizantini

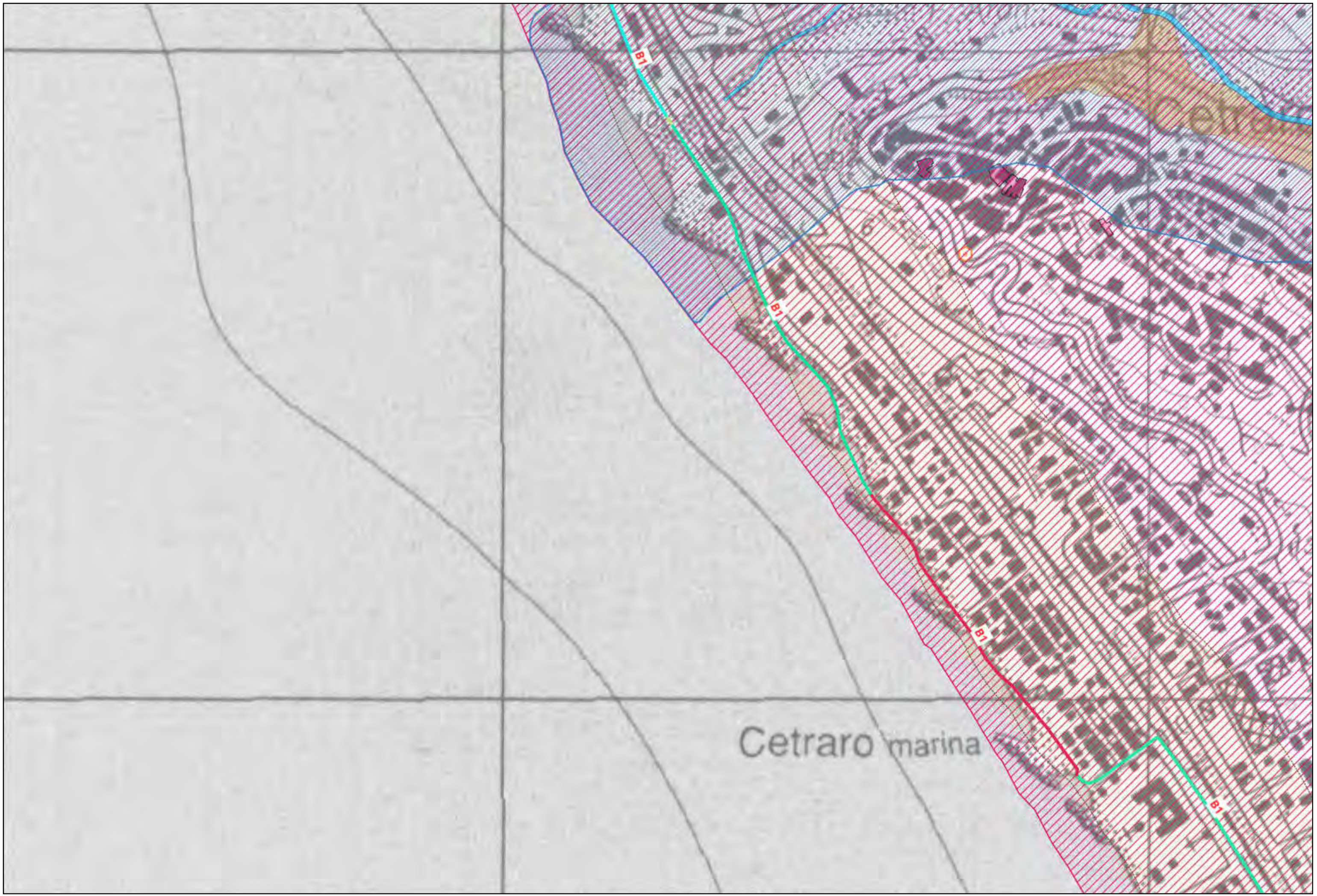
### Aree boscate

- Boschi

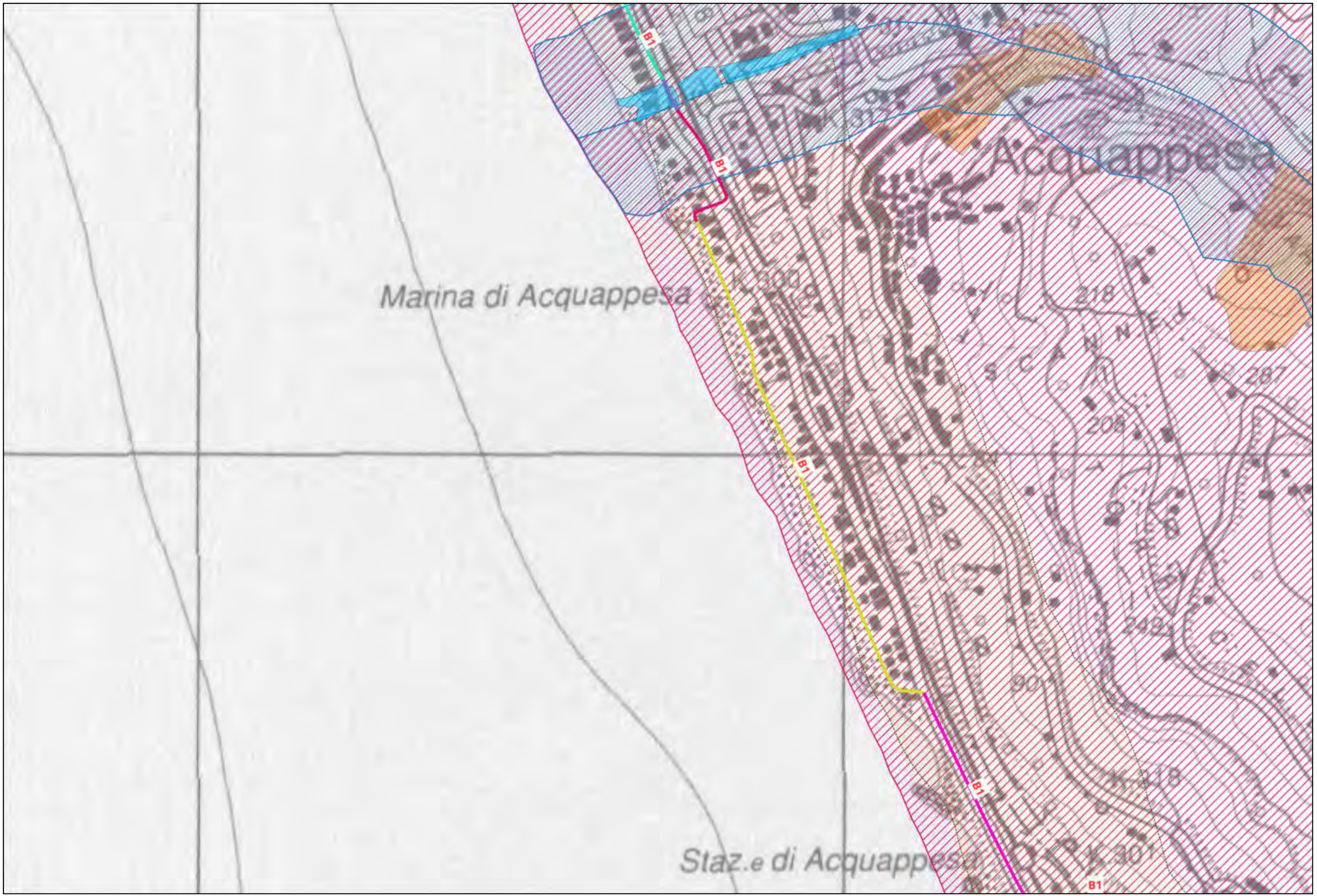




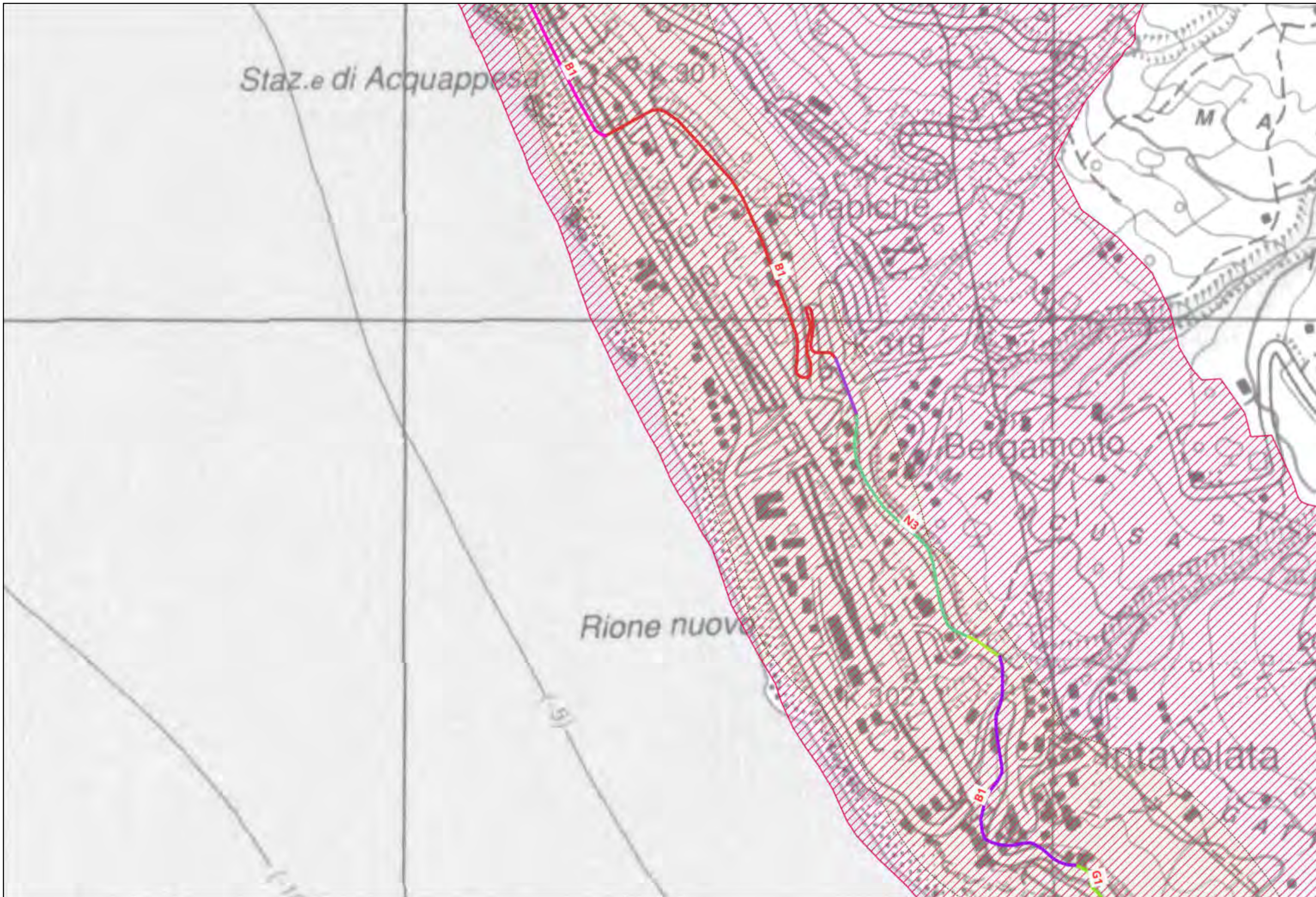


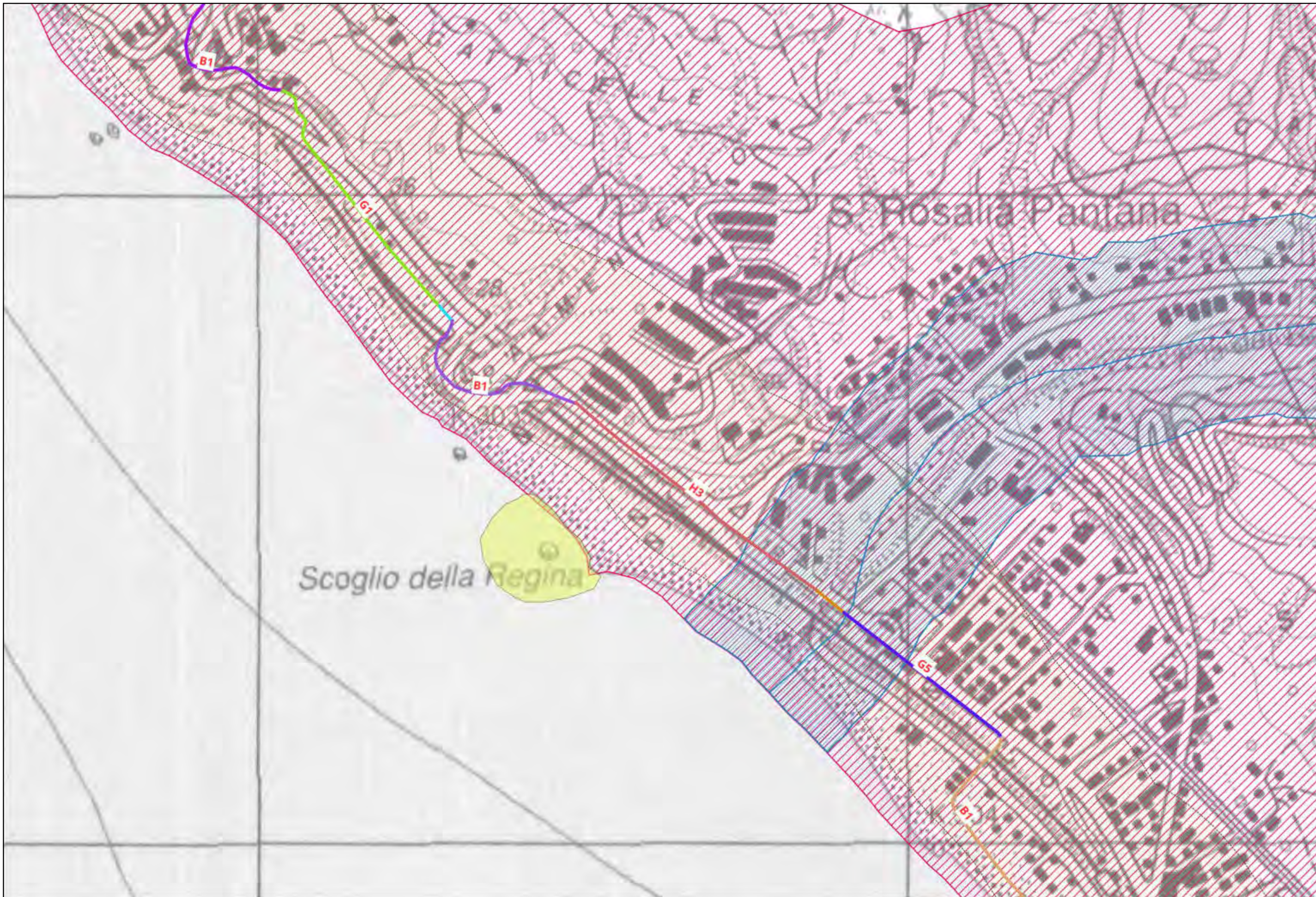


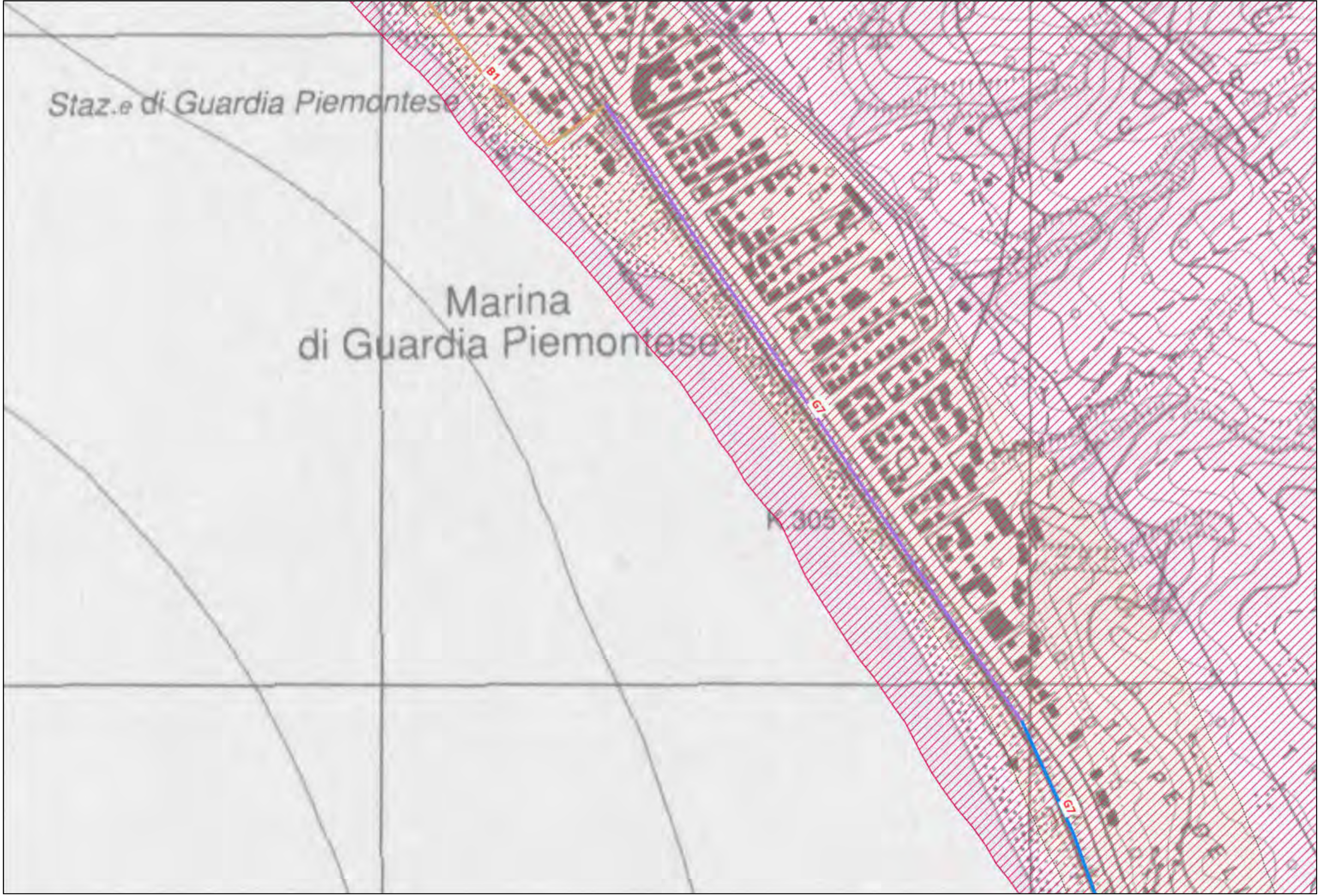












Staz.e di Guardia Piemontese

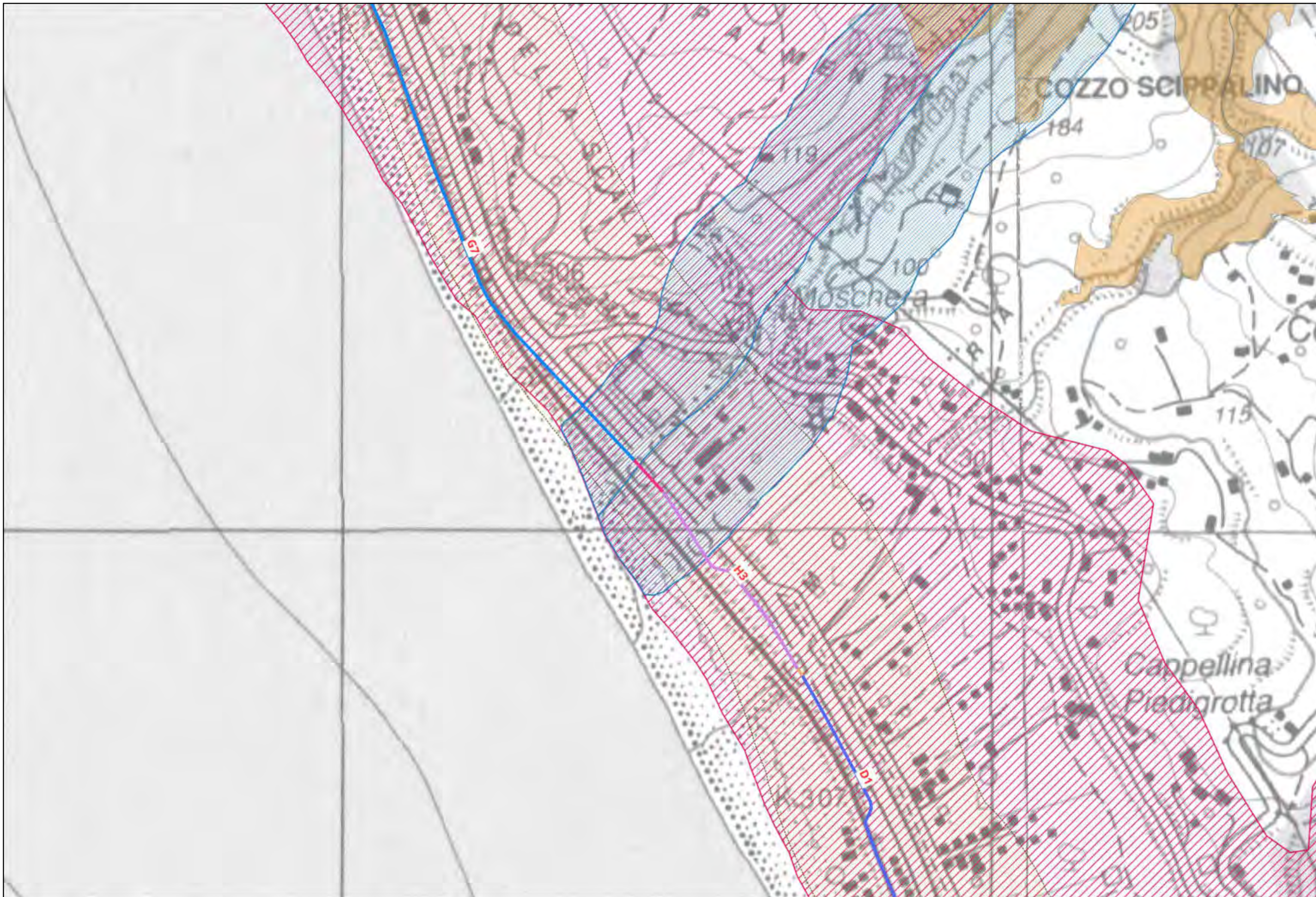
Marina  
di Guardia Piemontese

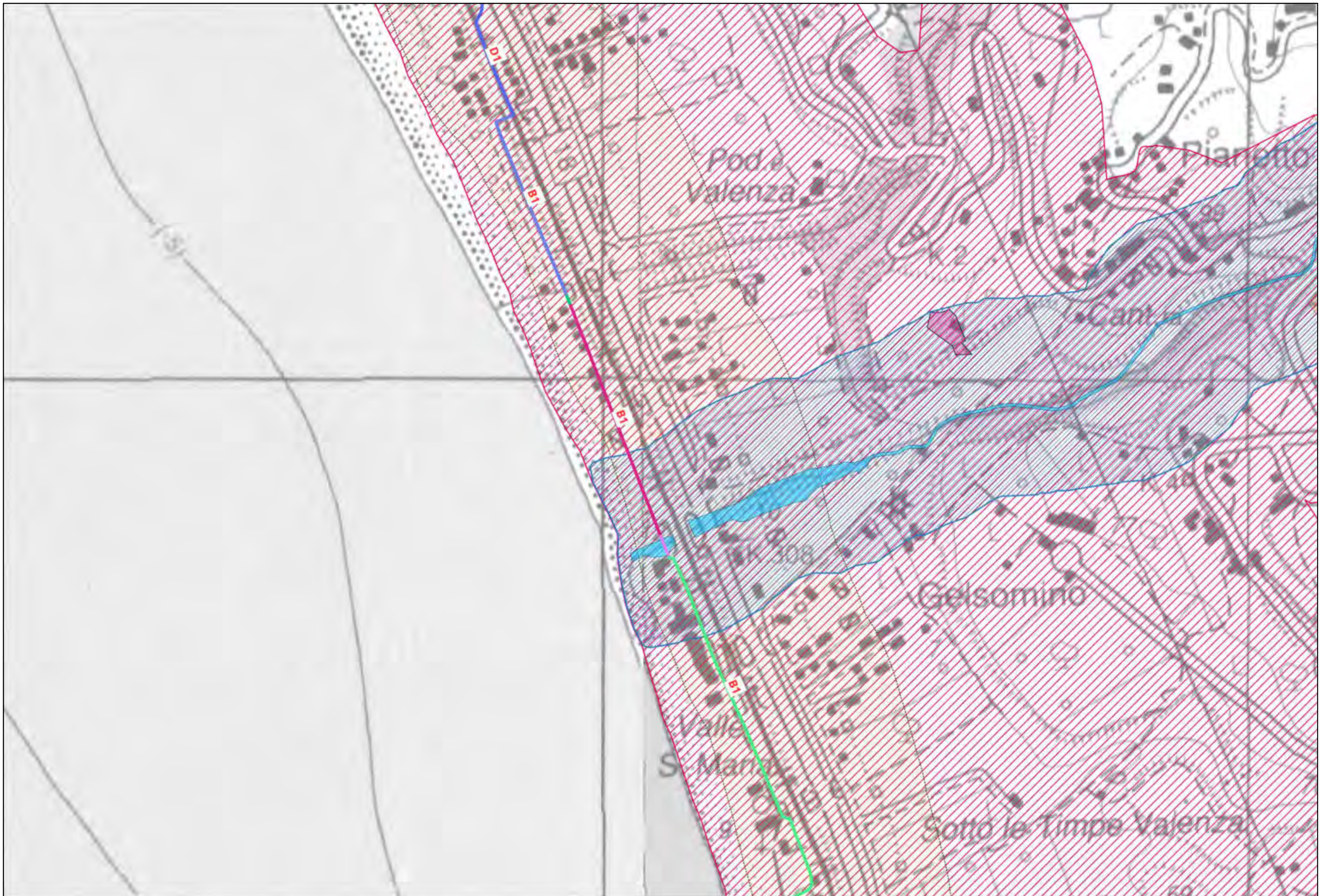
305

67

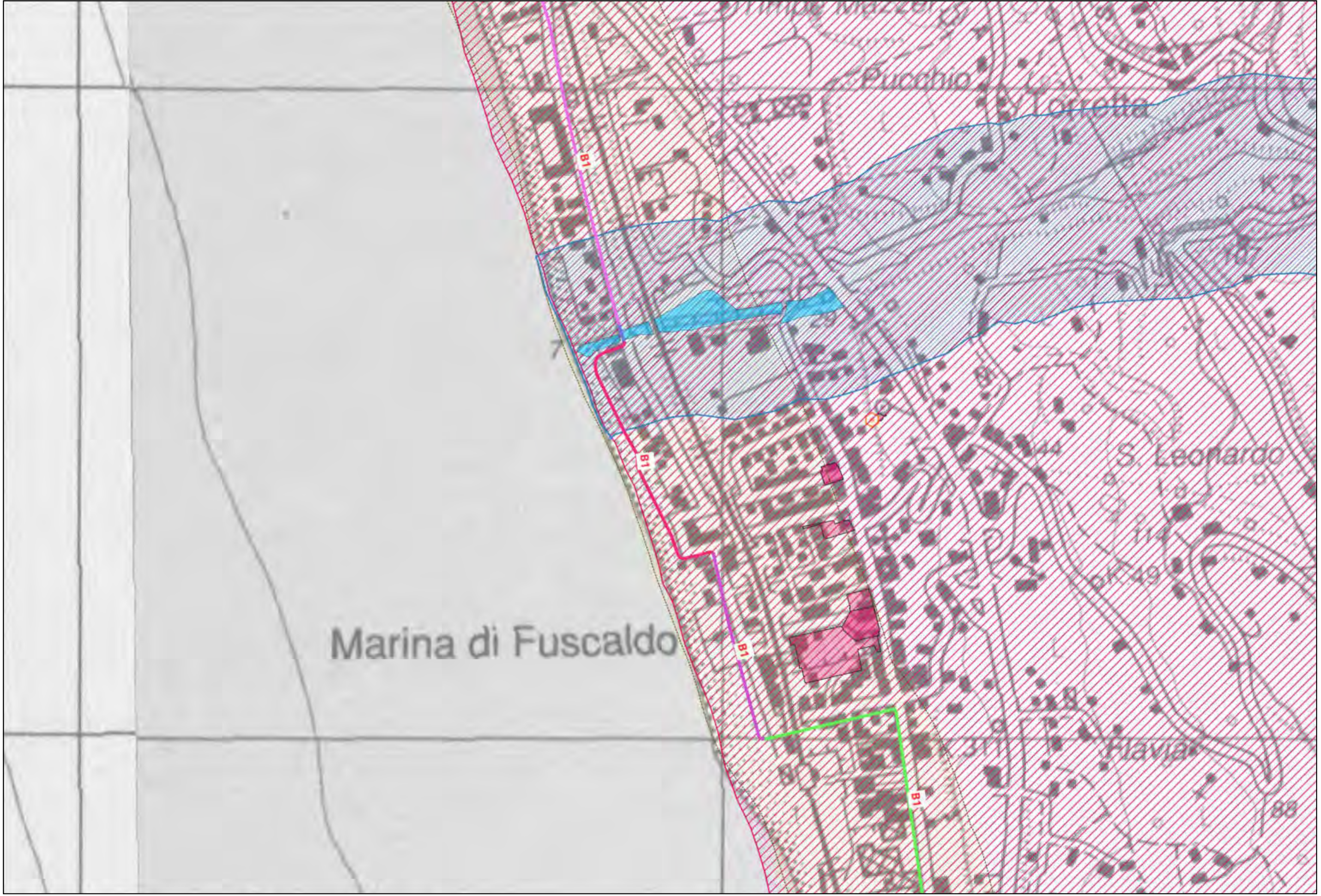
67

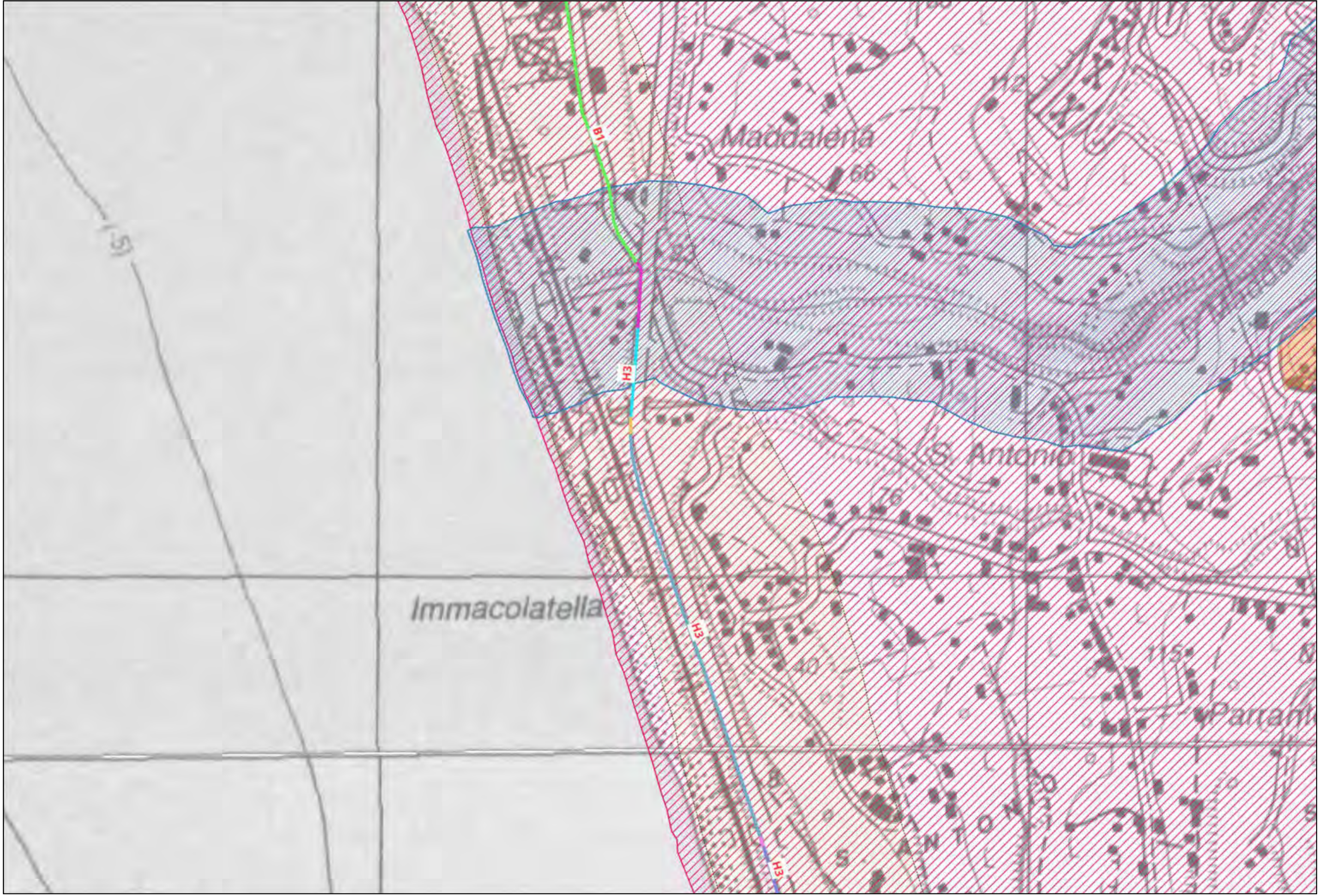
MARINA DI GUARDIA PIEMONTESE















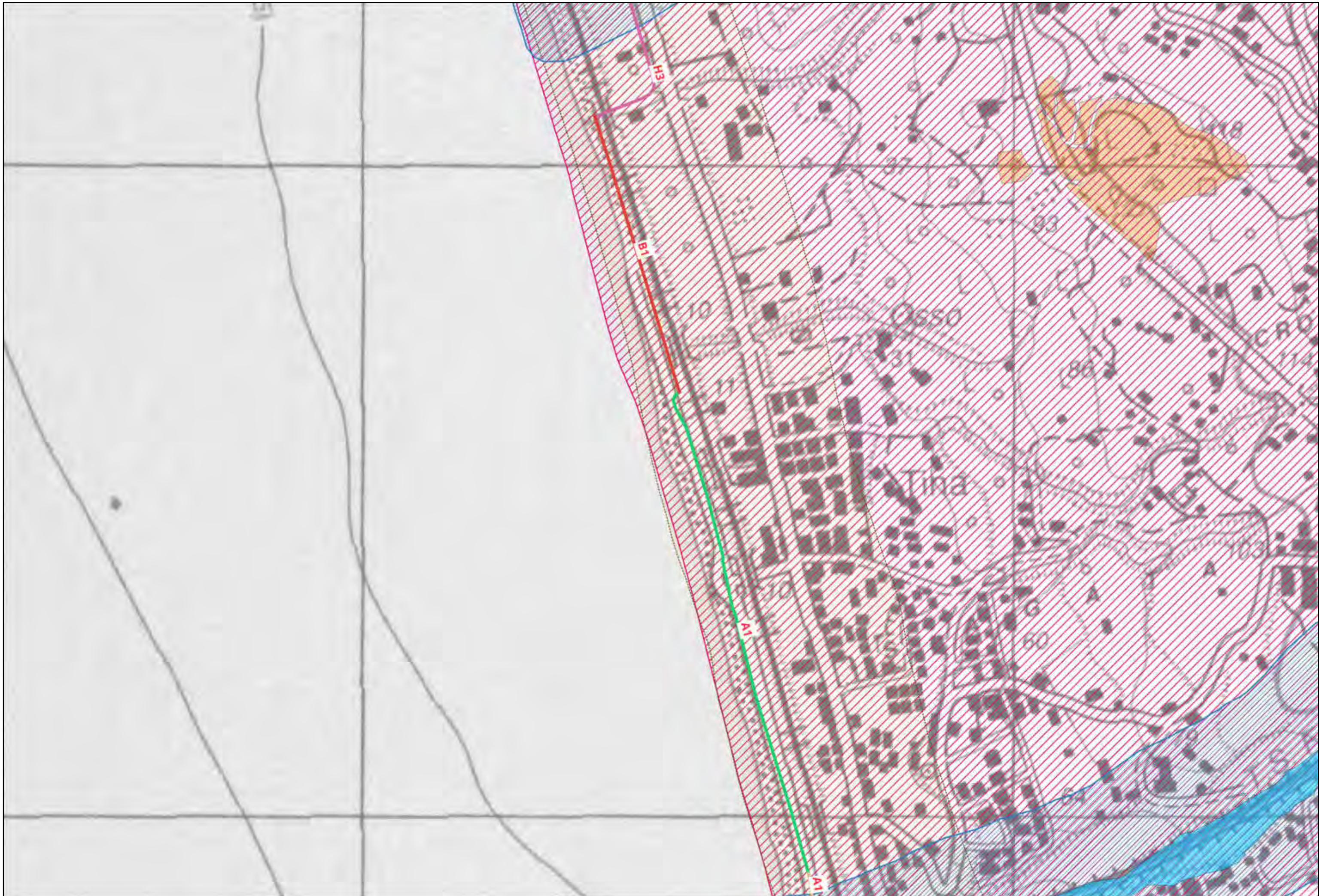
K.313

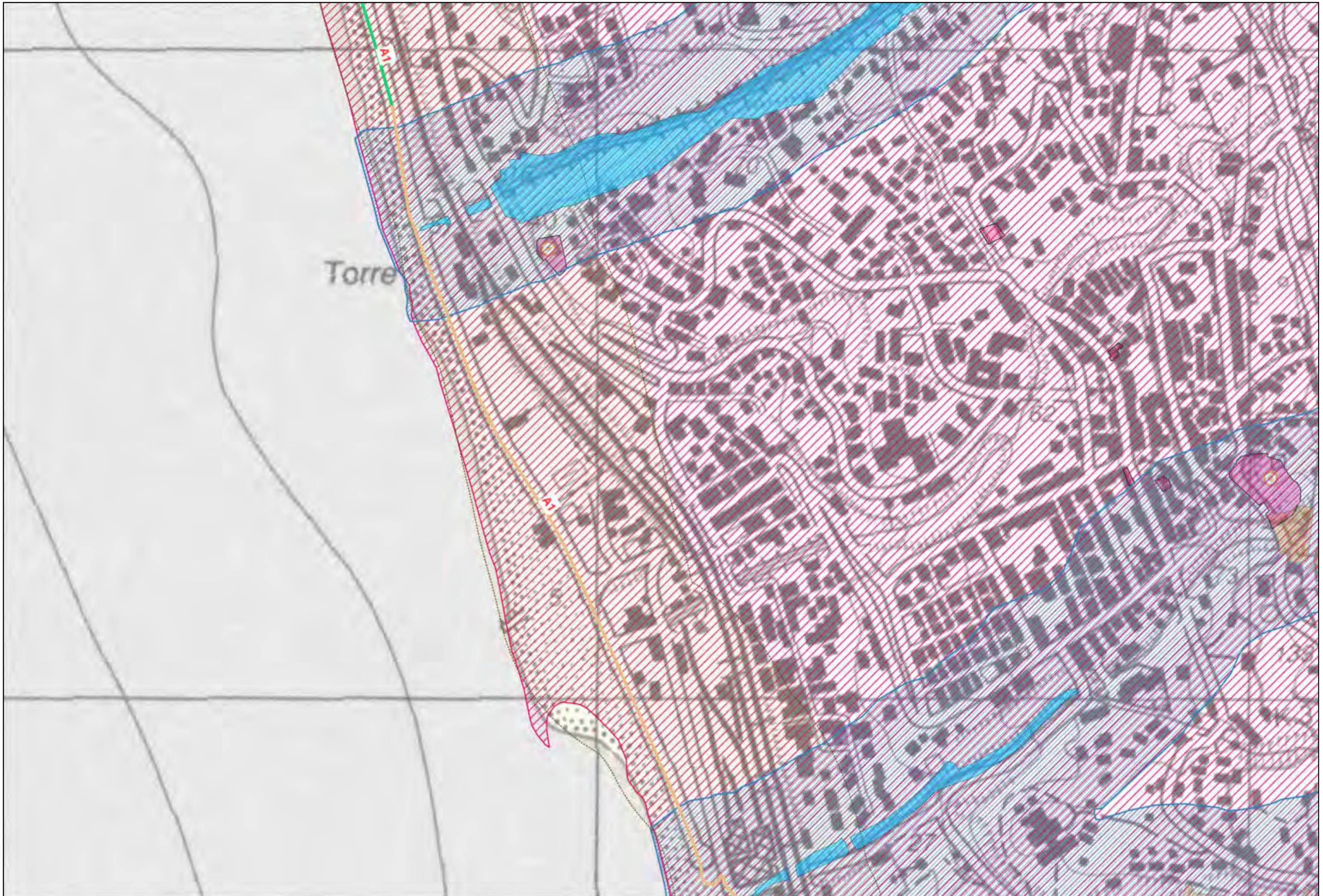
Pianetto

C. Martino

Caval







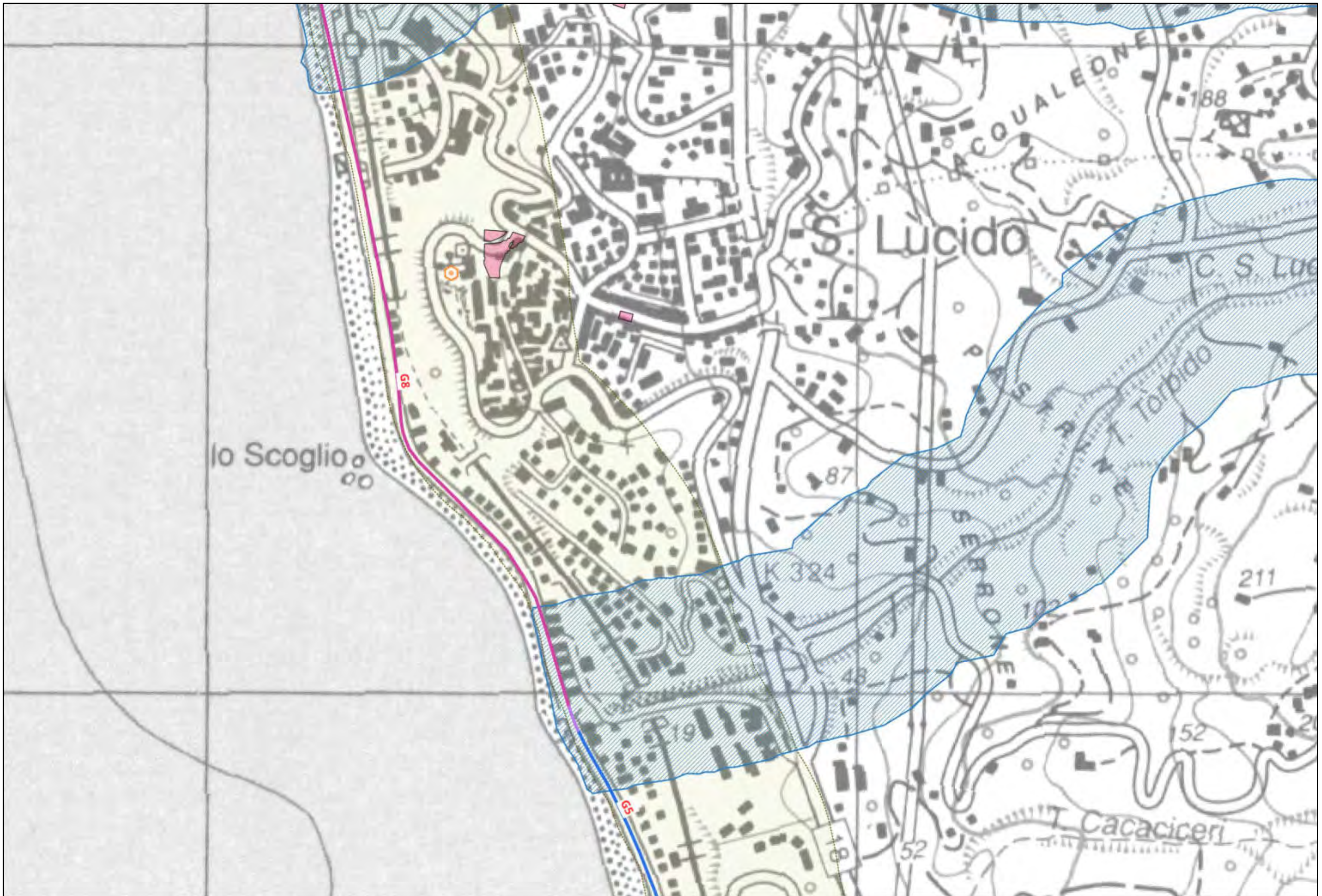


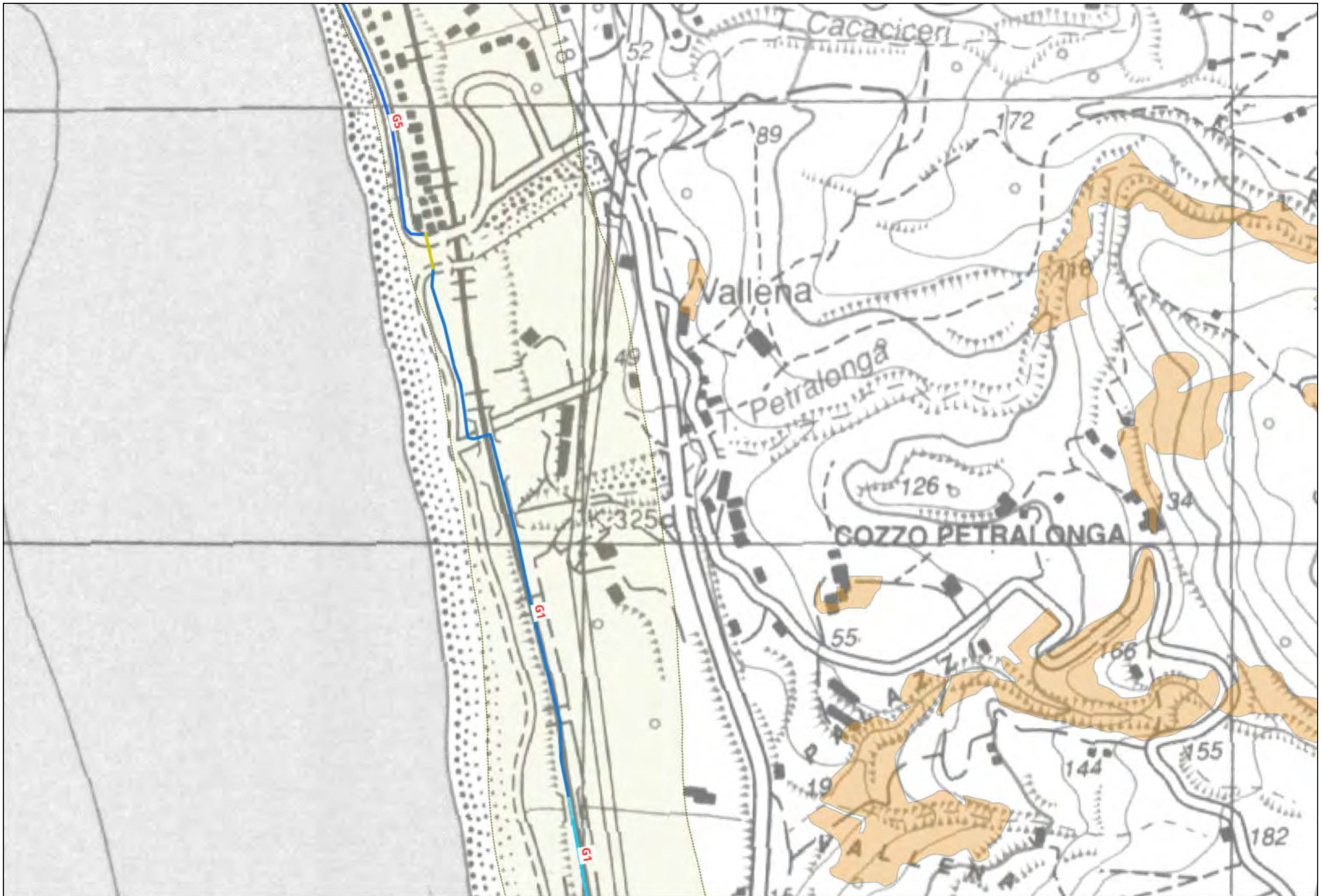


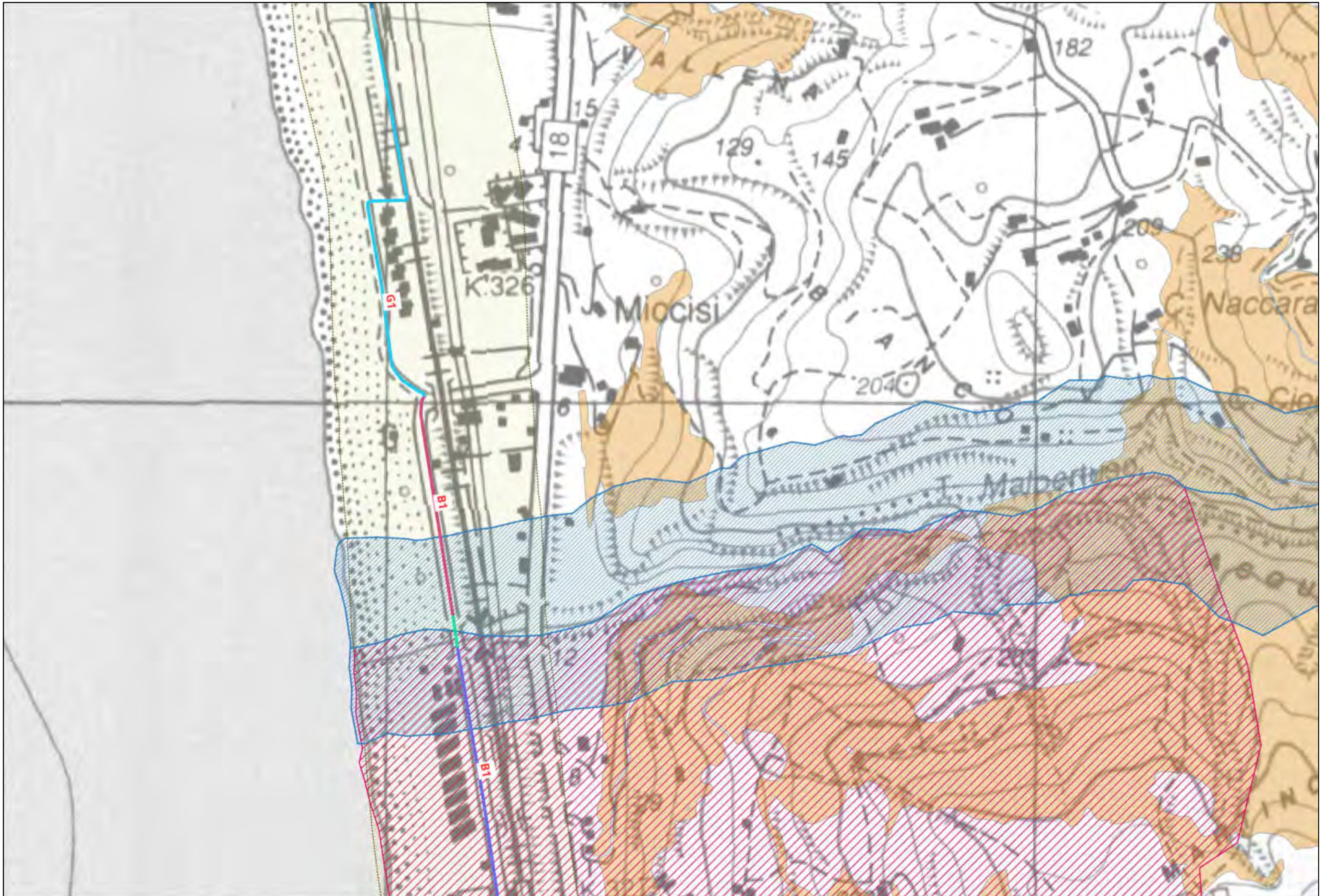


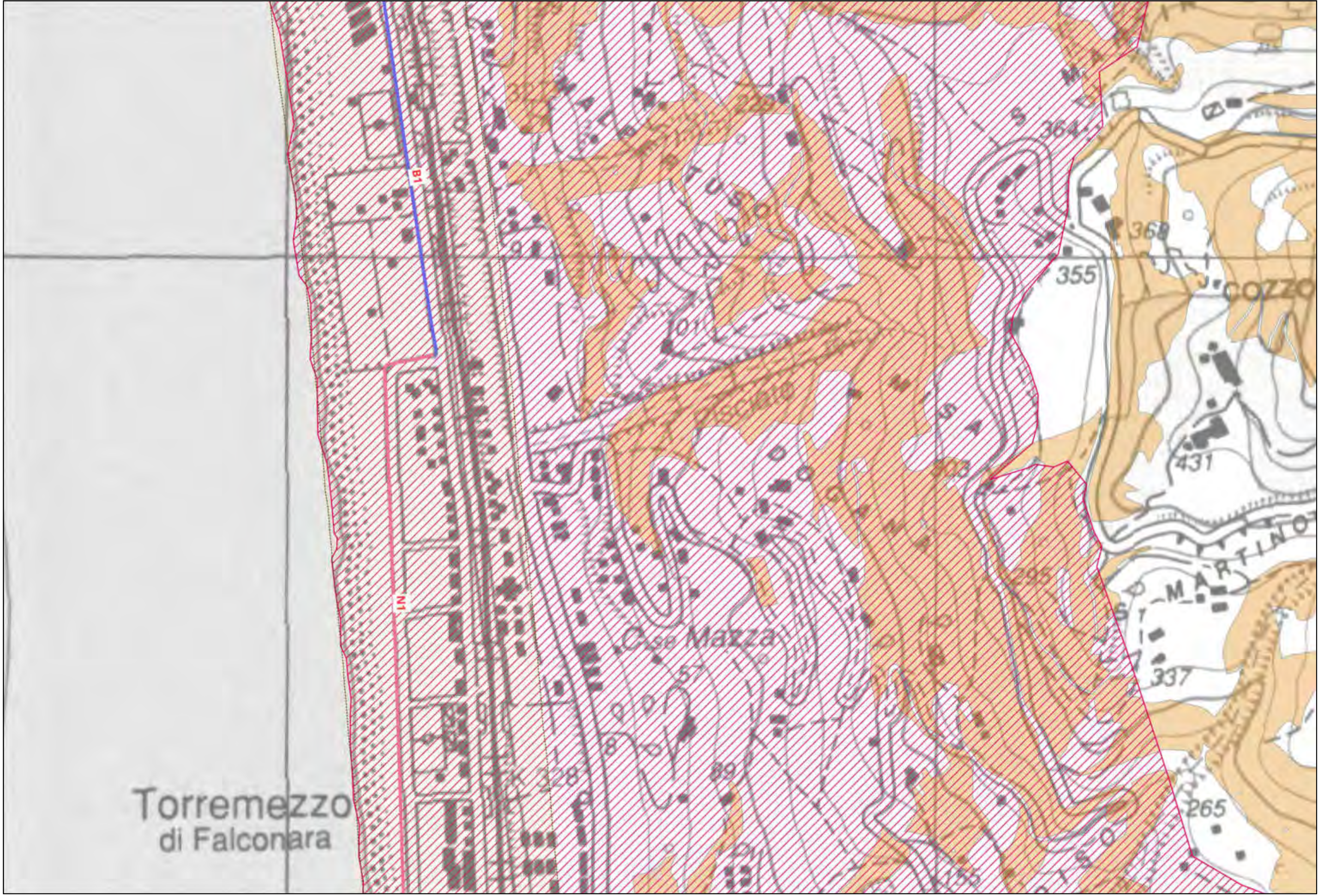


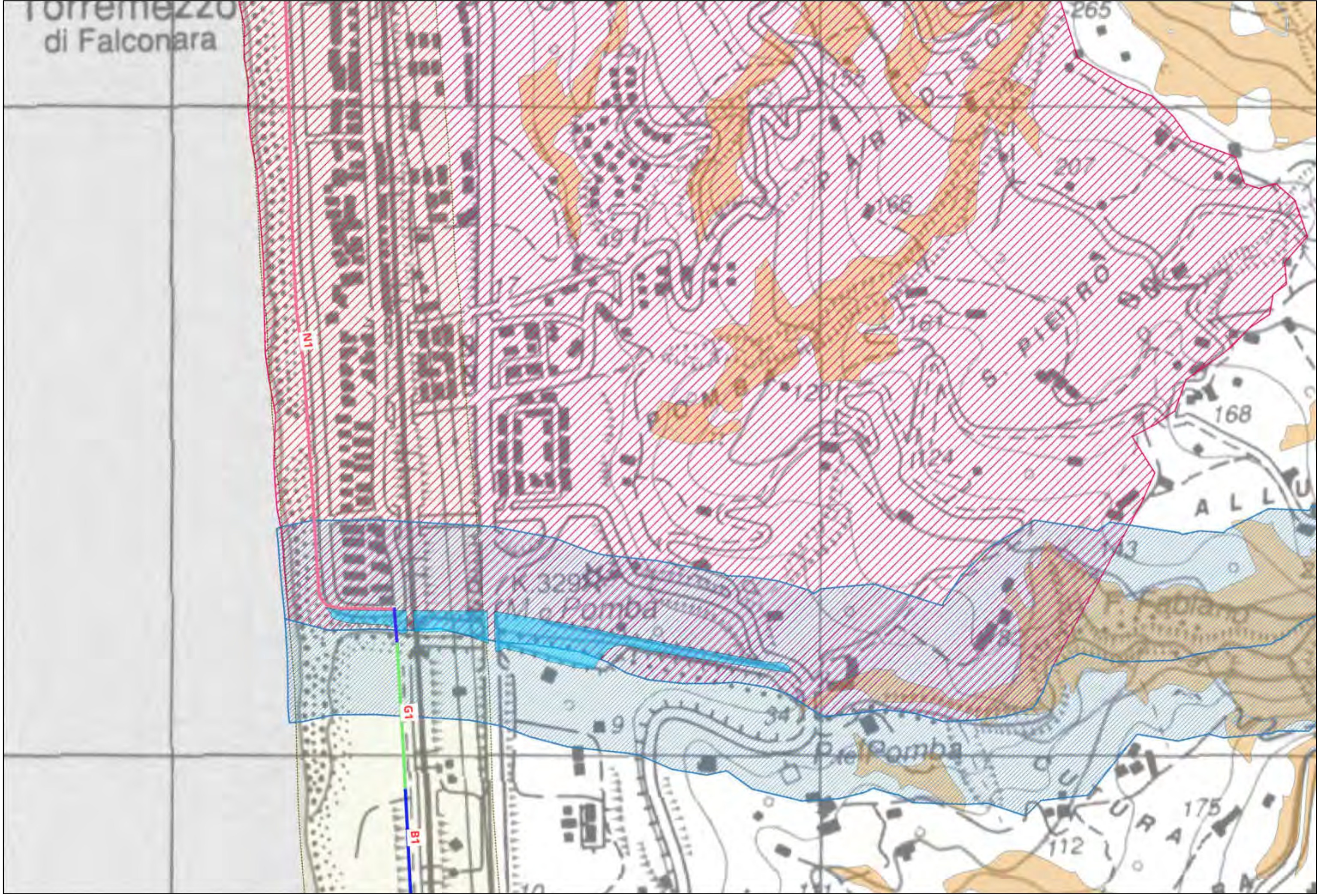


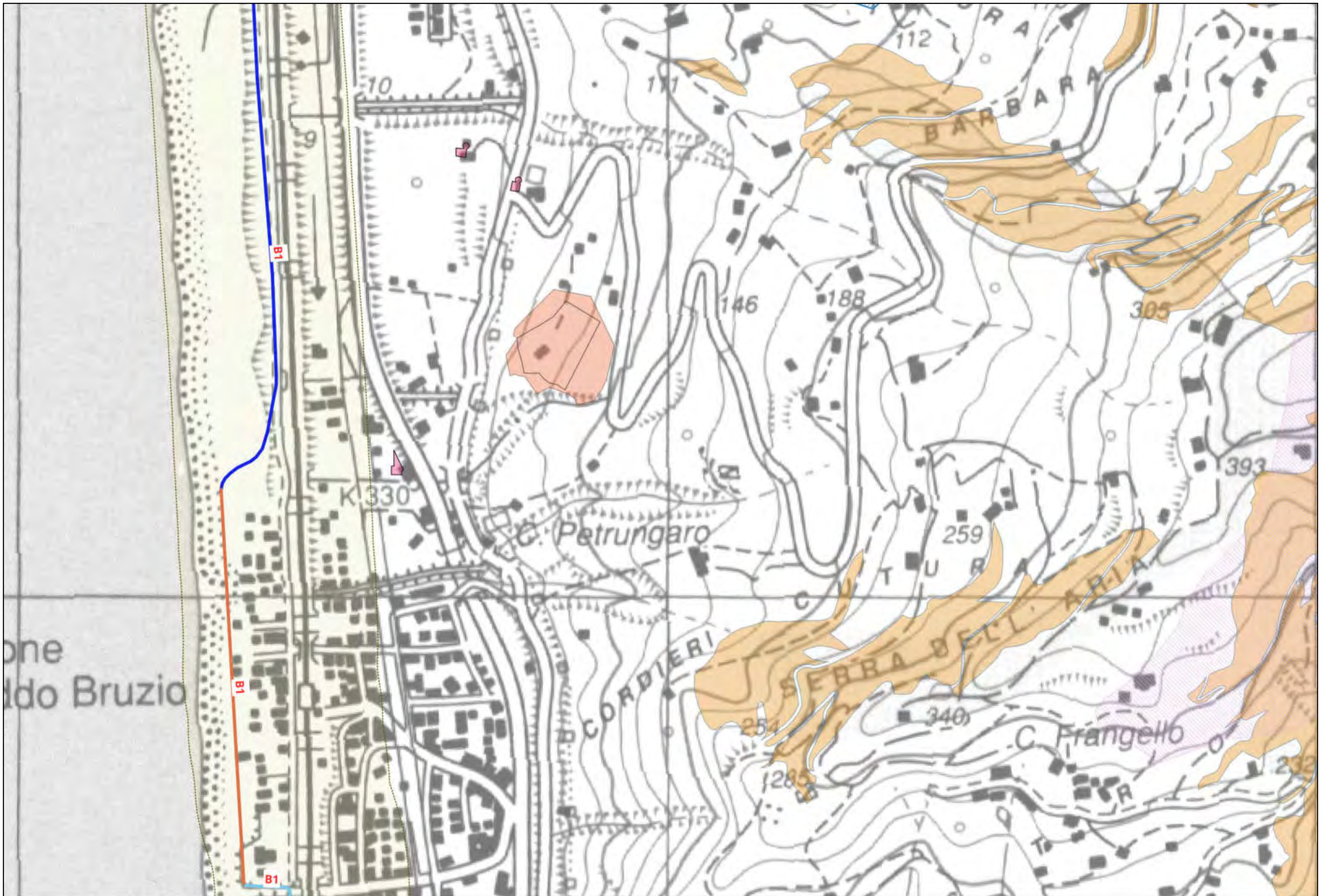


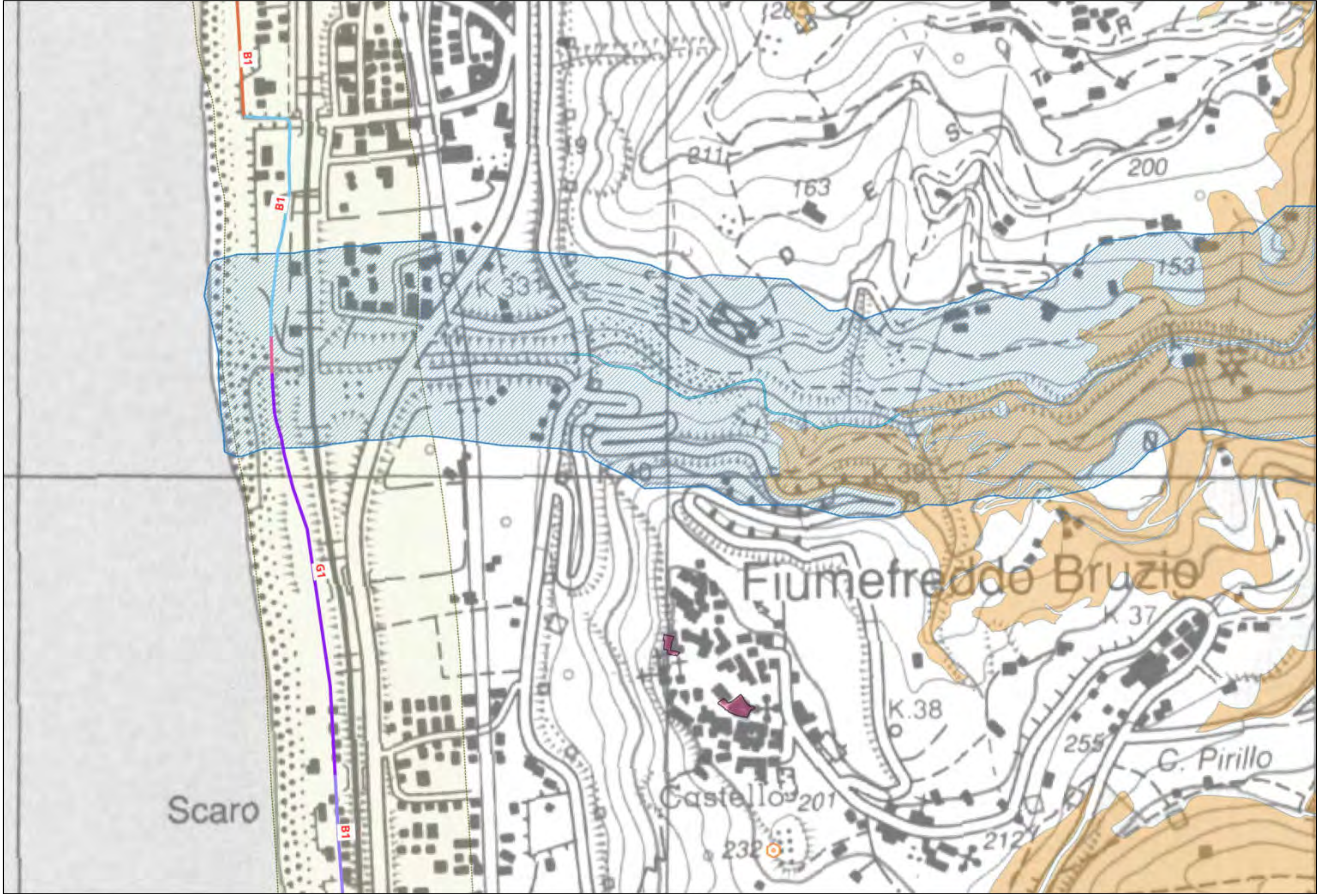






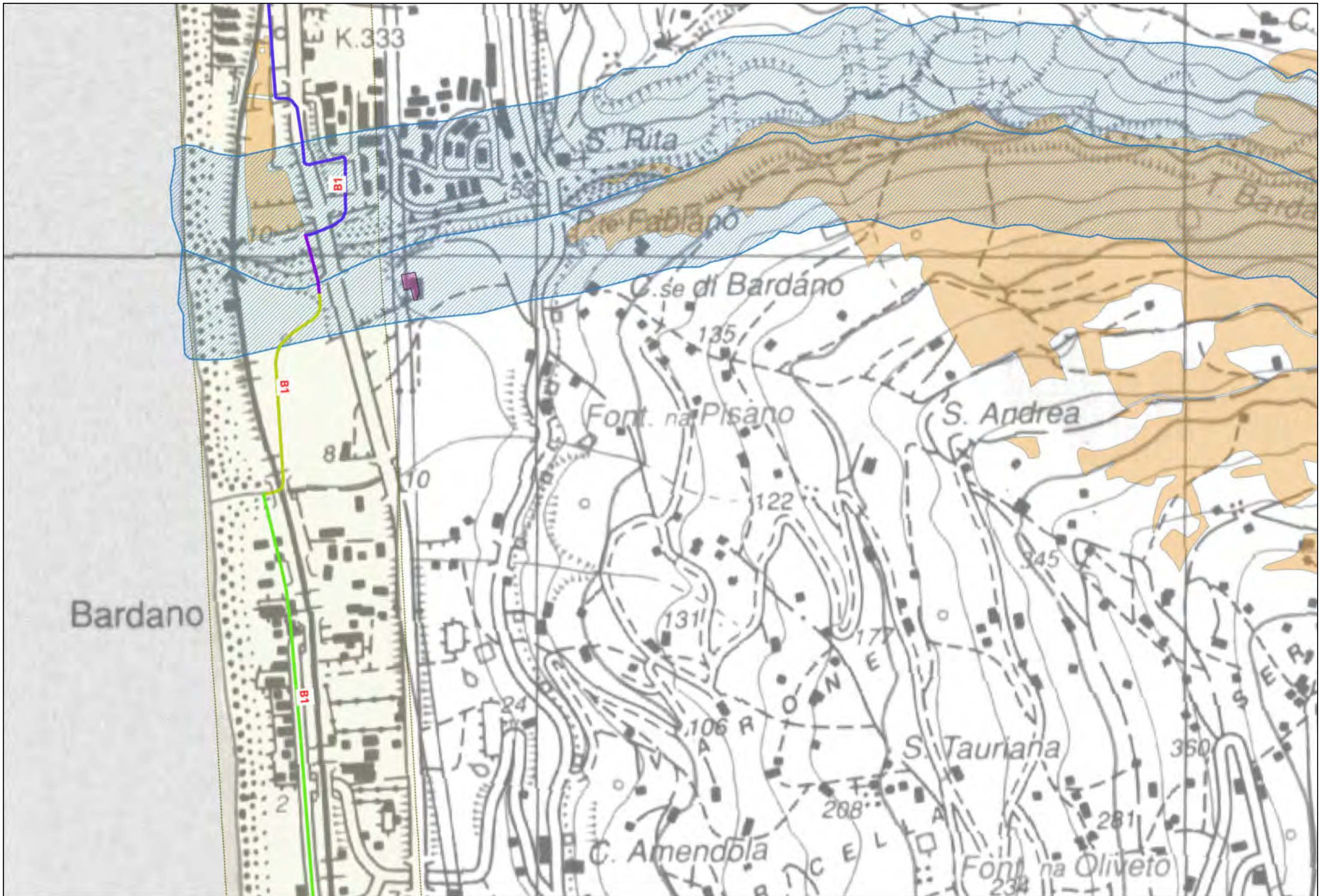


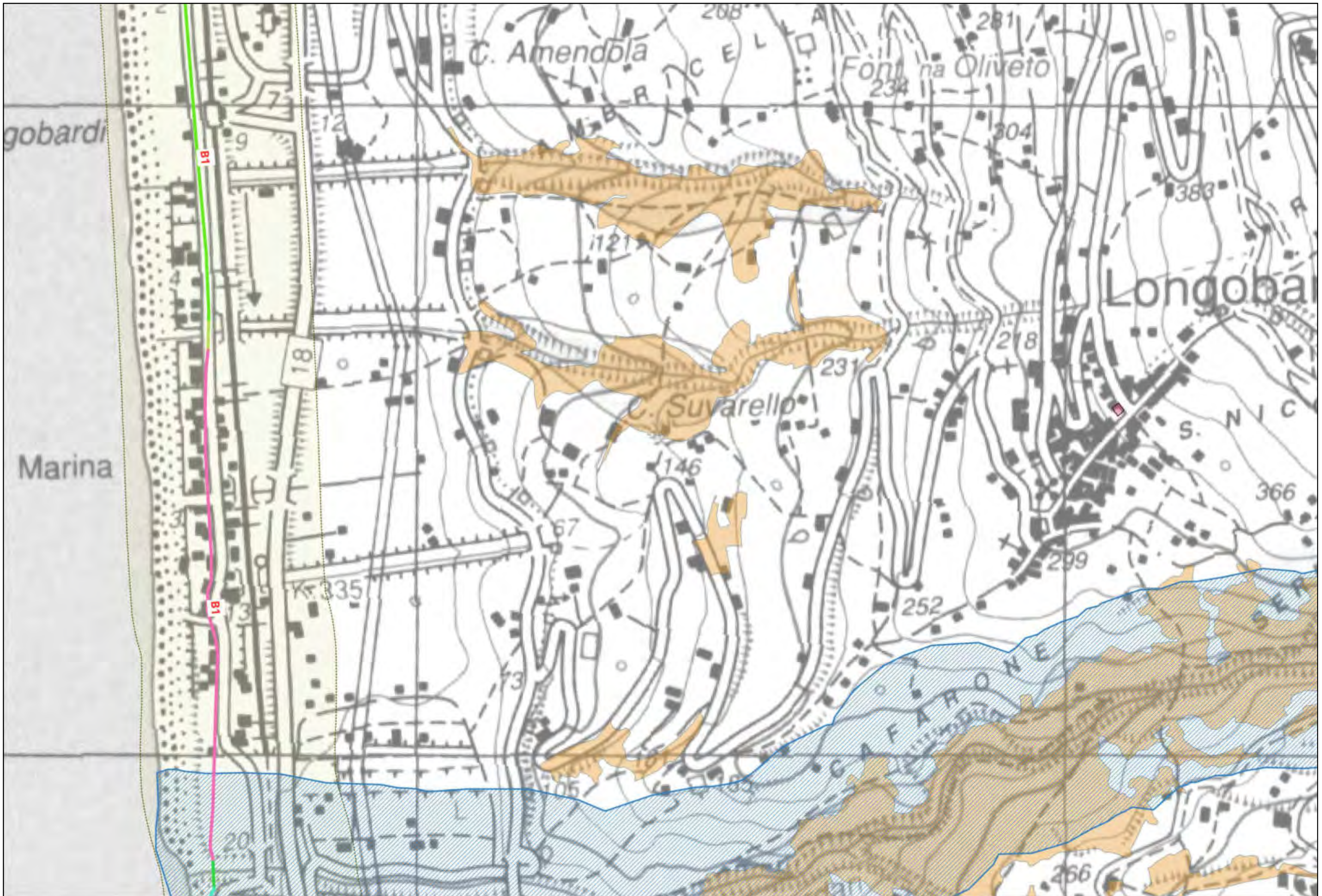


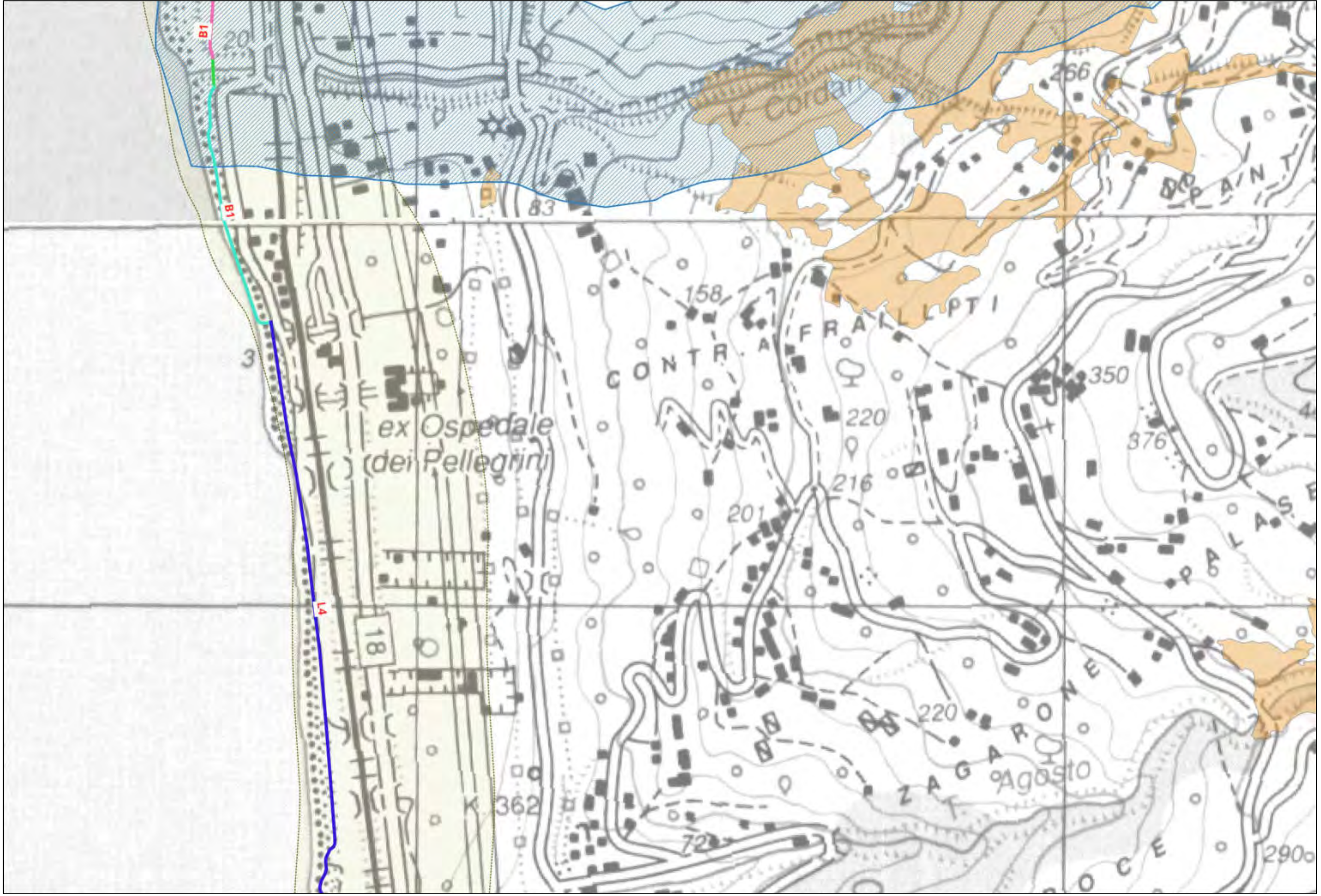


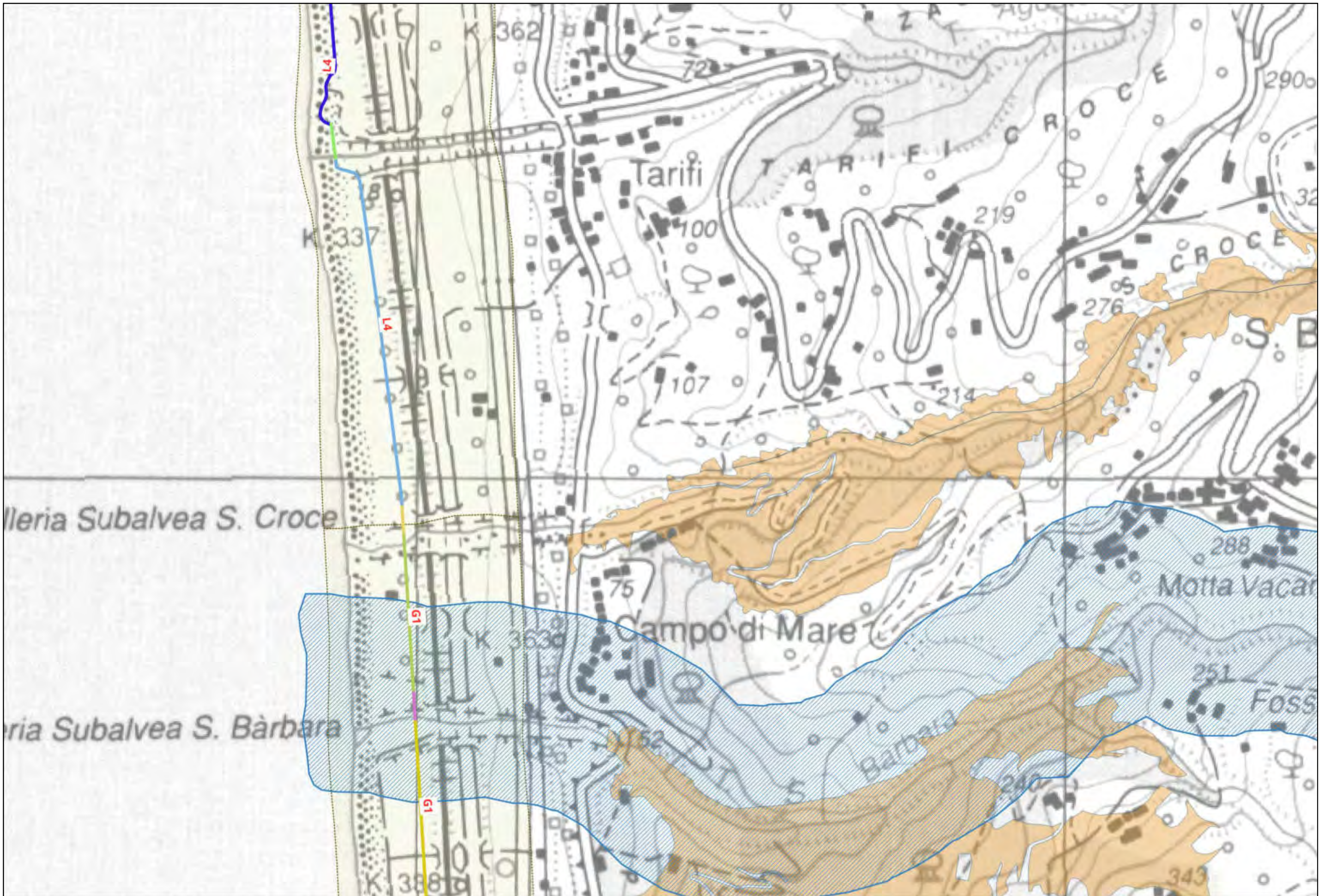


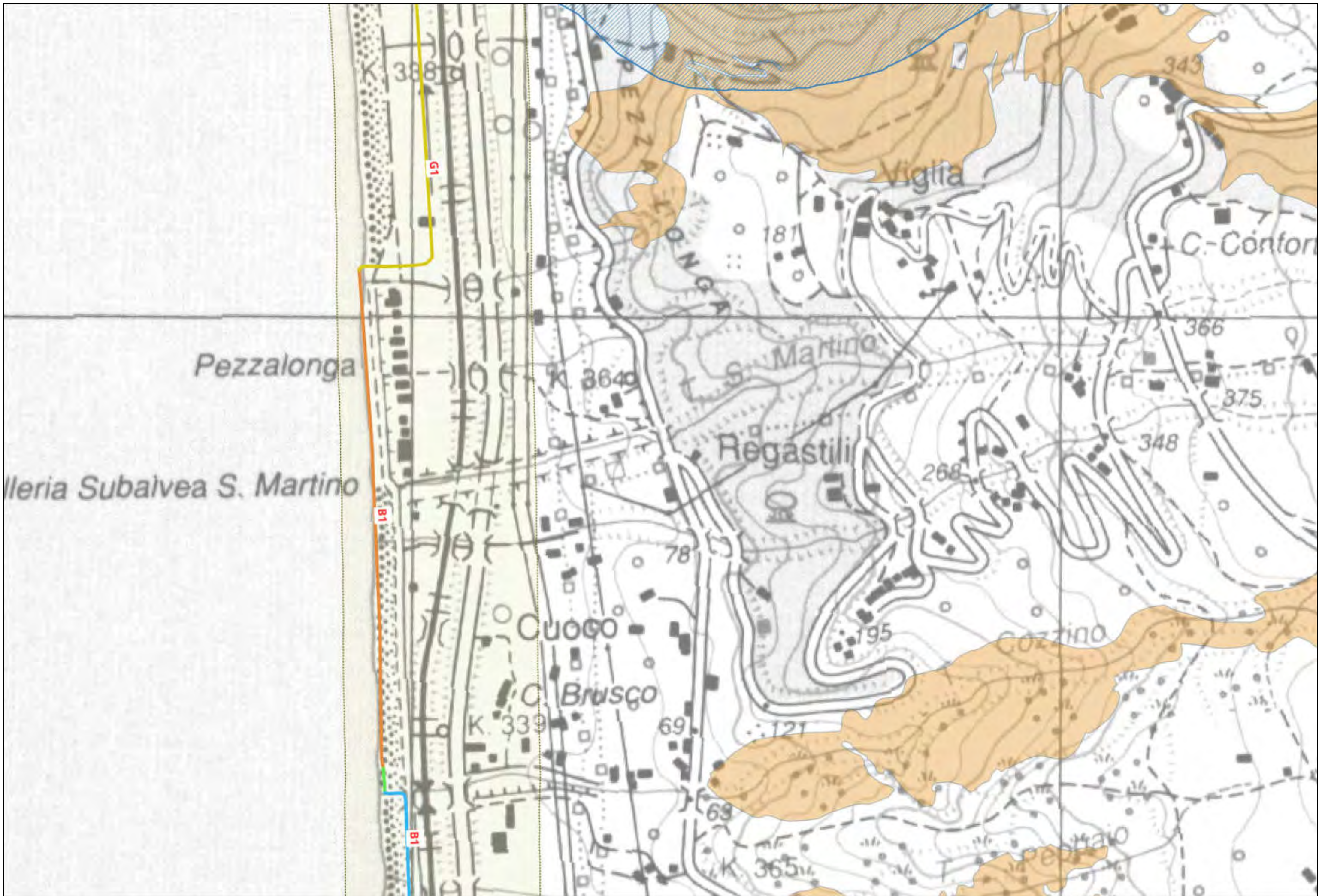


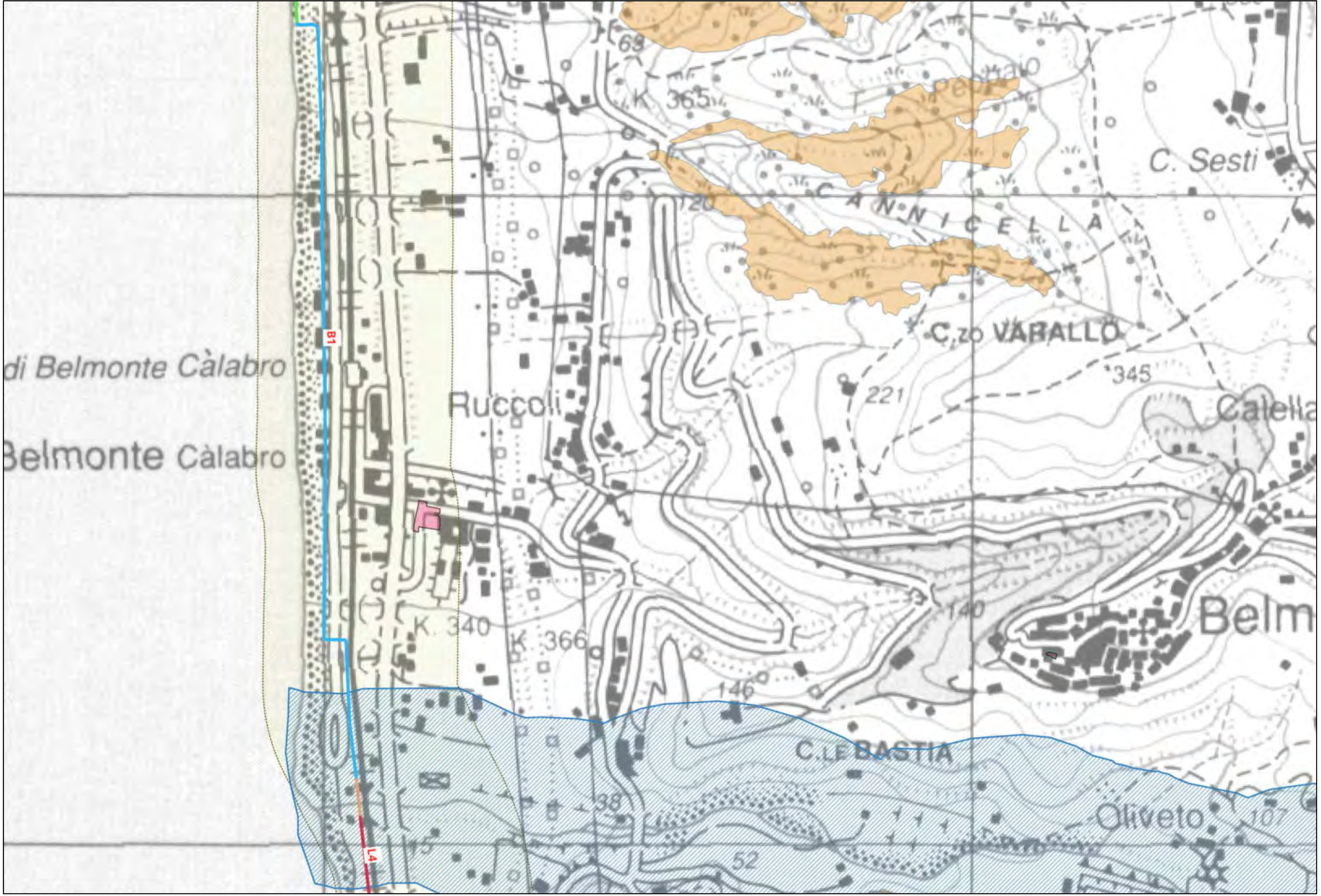


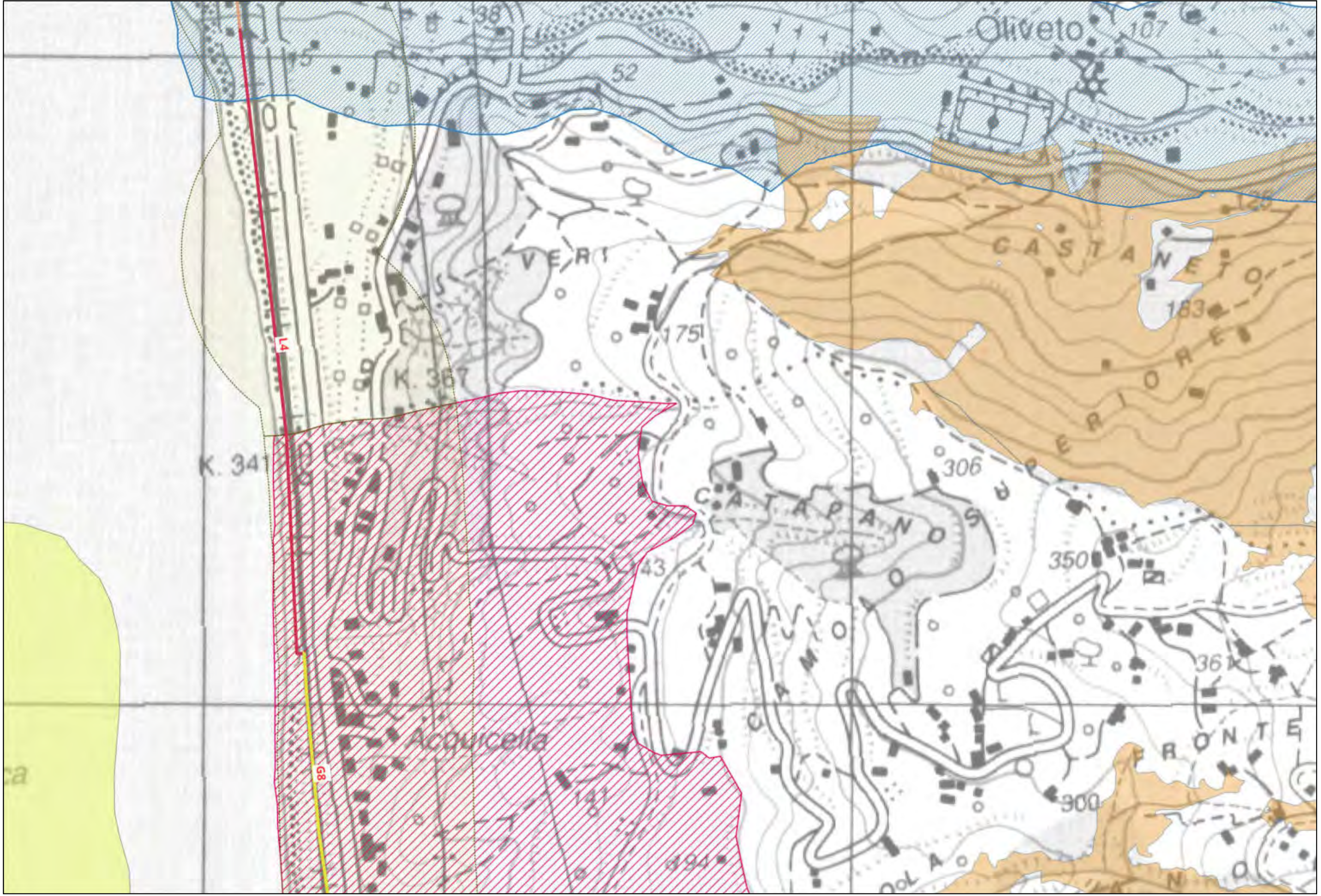


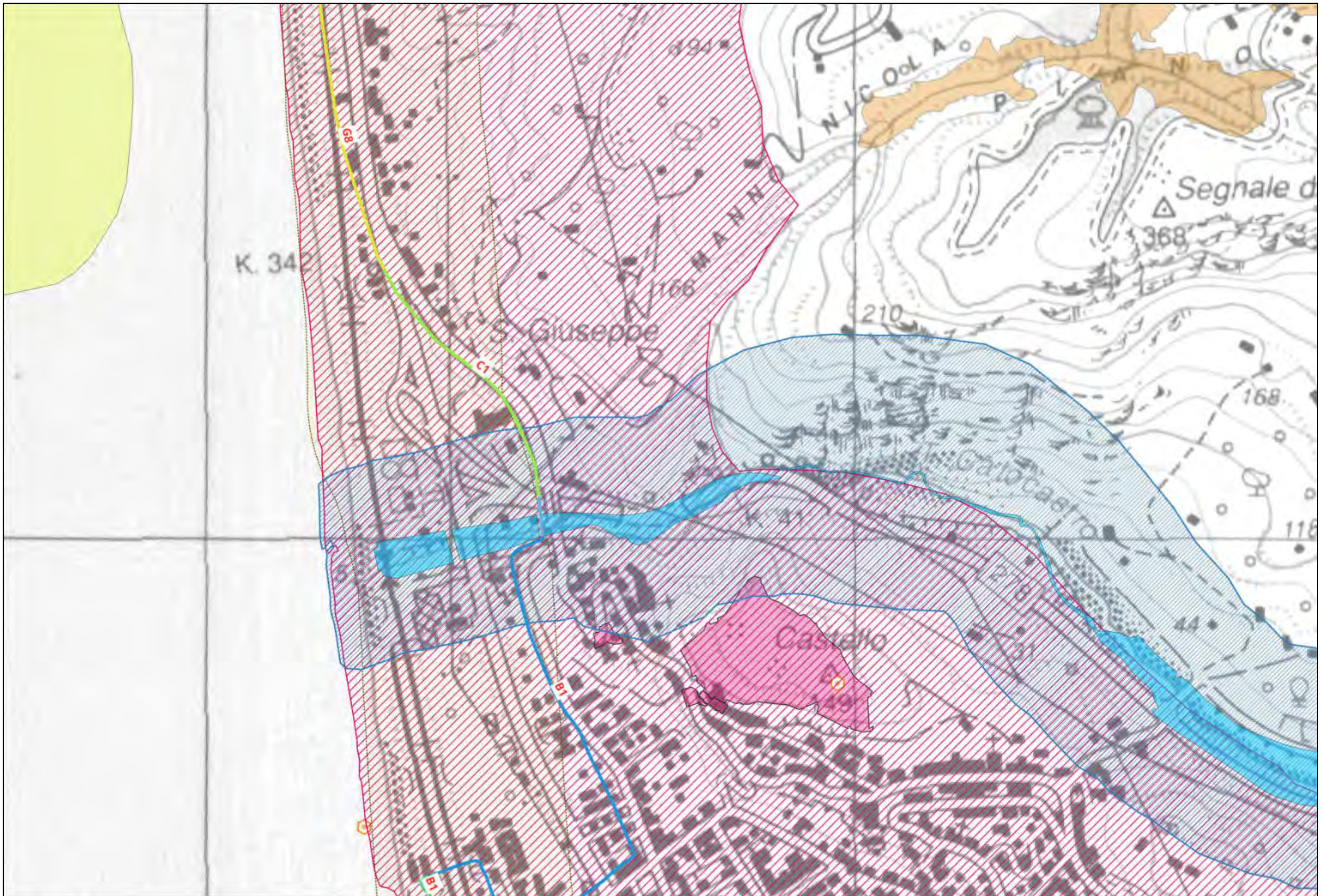






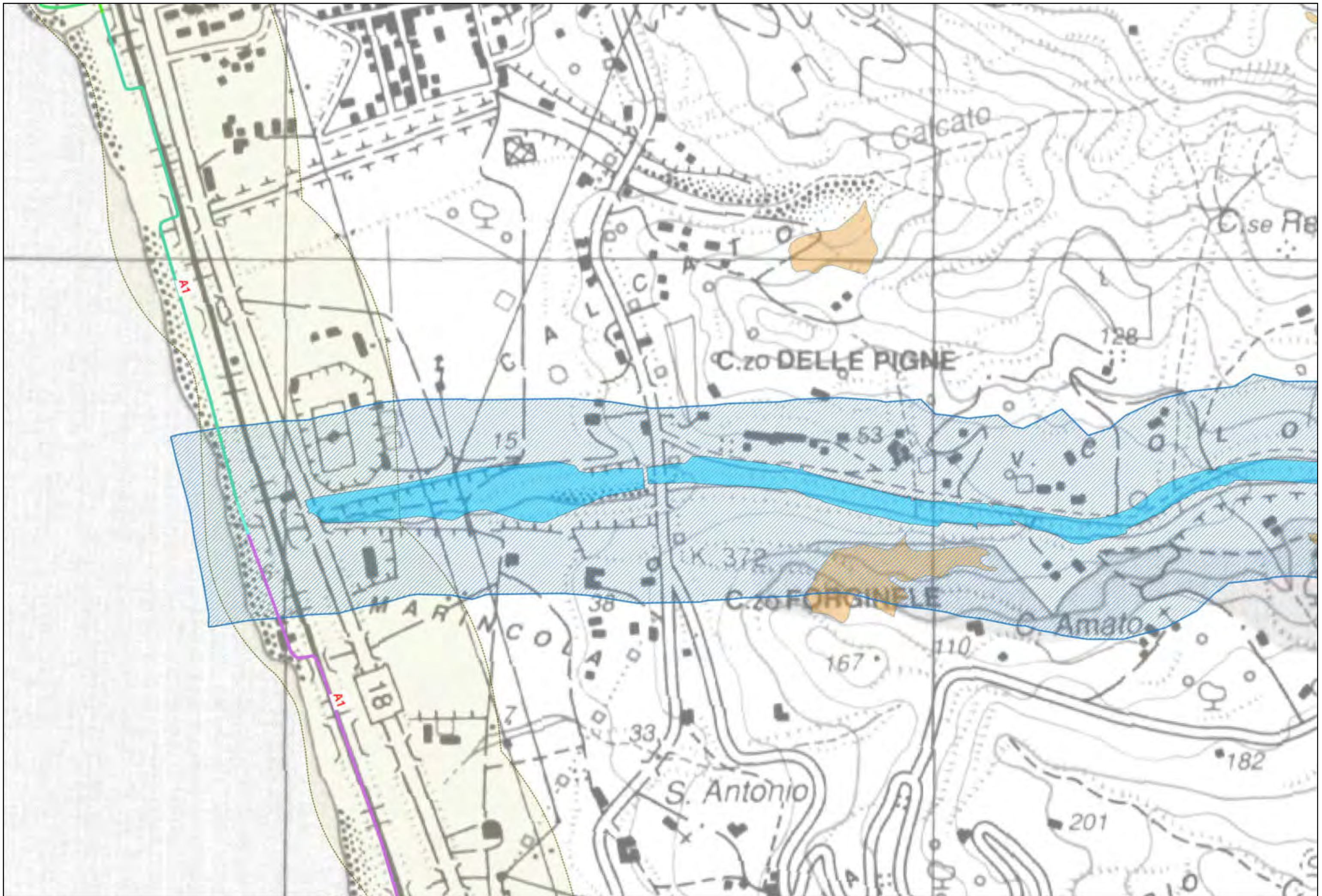


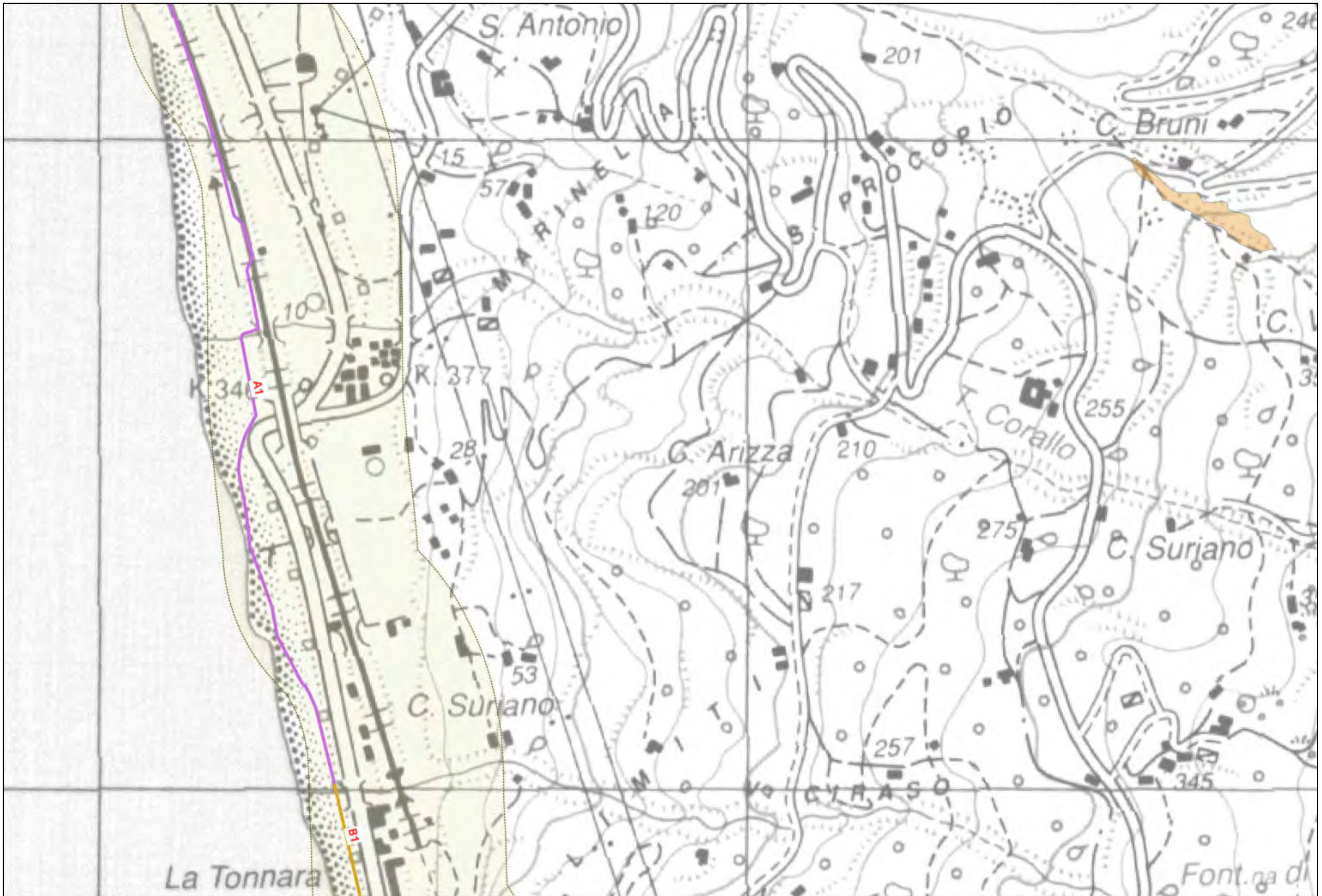






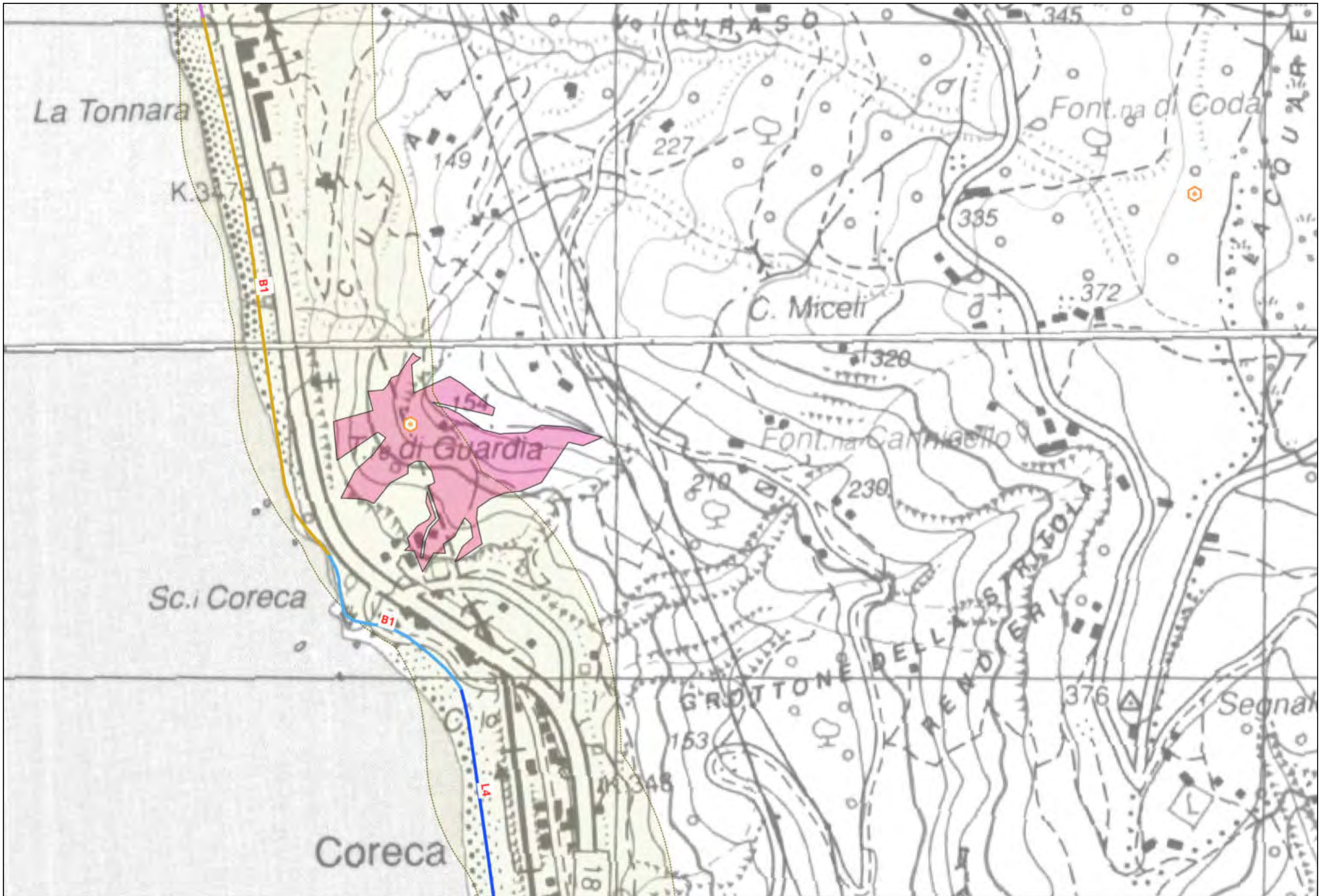


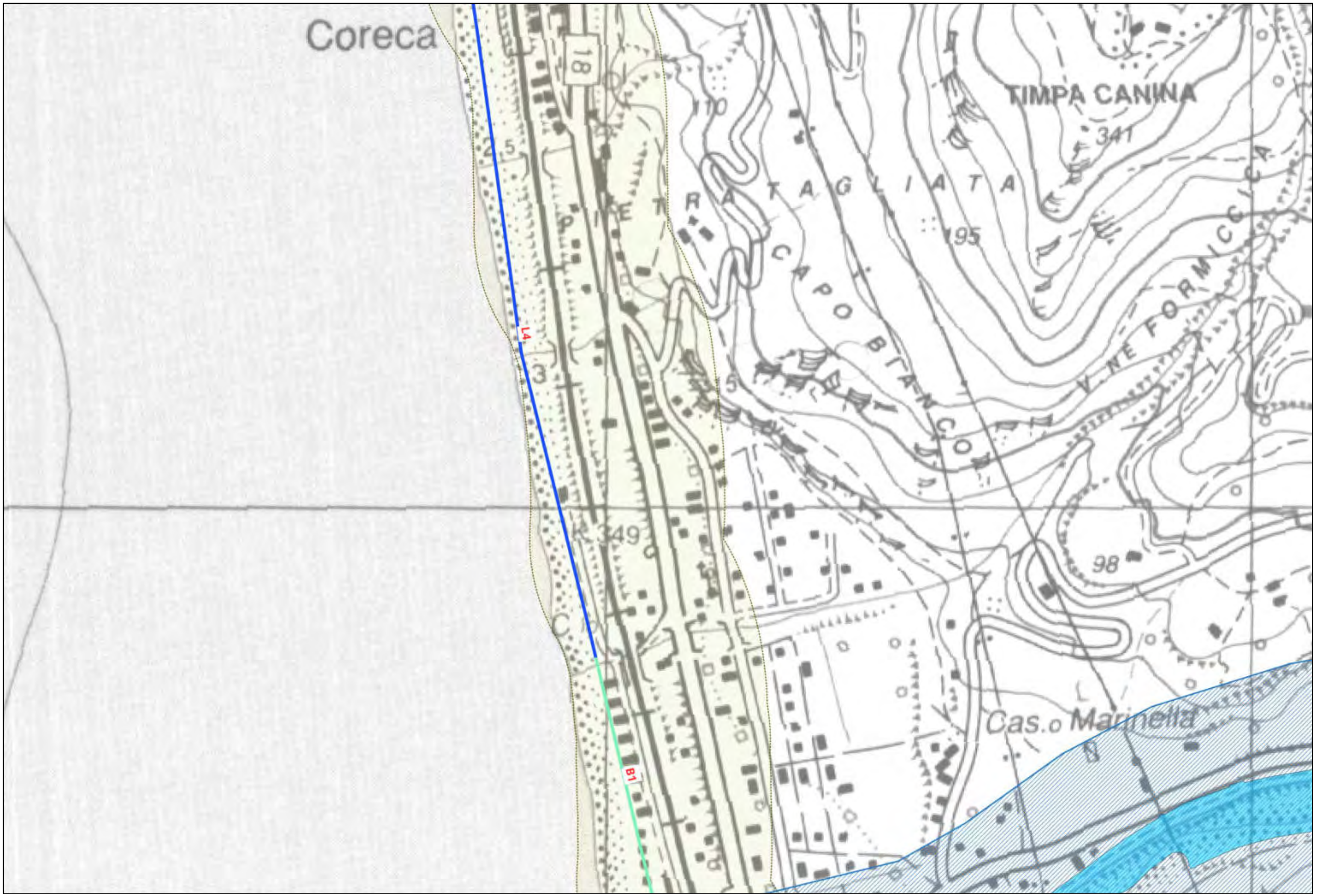


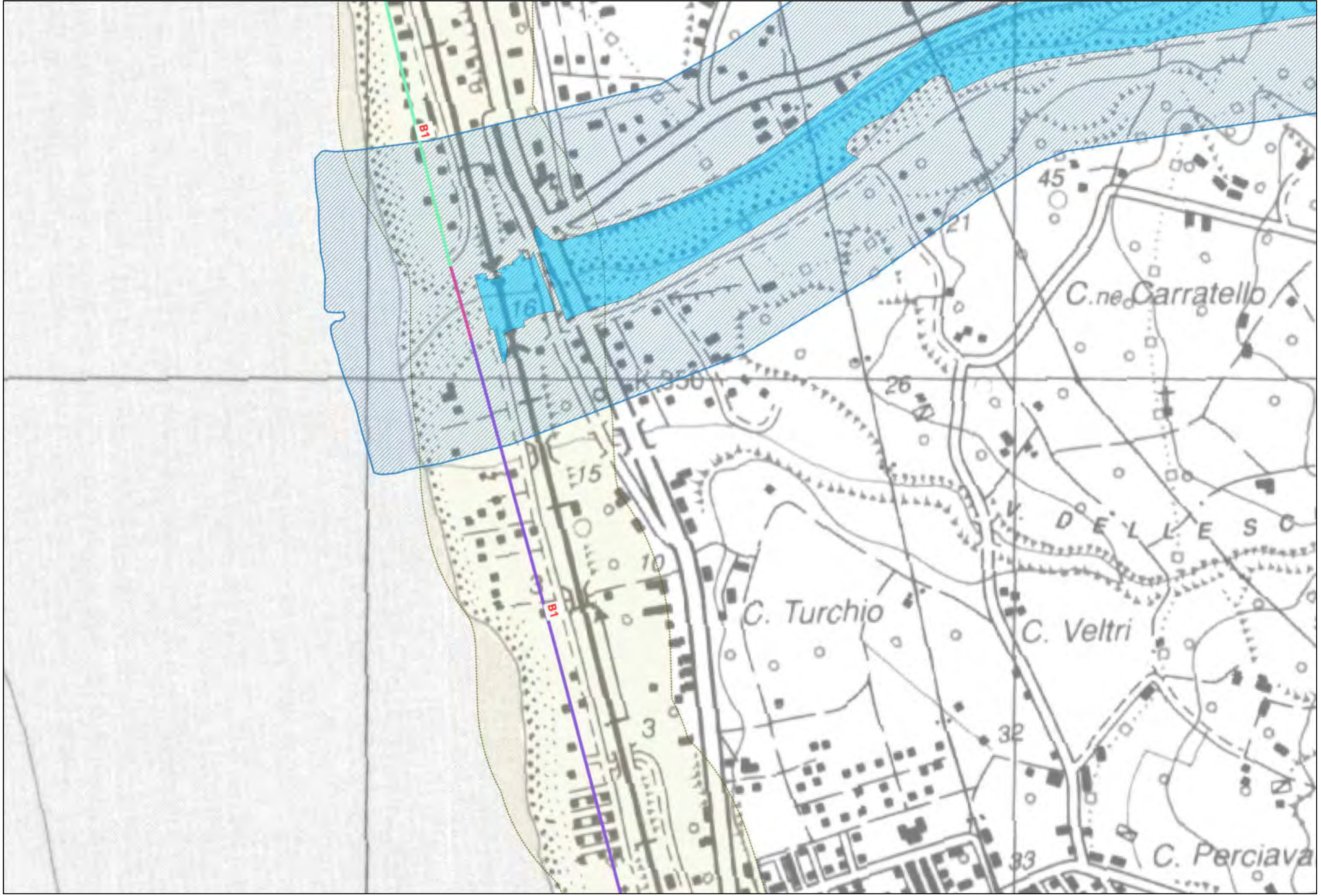


La Tonnara

Font. na di













# LEGENDA

## TRONCO CA03

### Ambiti fluviali e lacustri

- Corpi idrici
- Fascia di rispetto

### Ambiti costieri

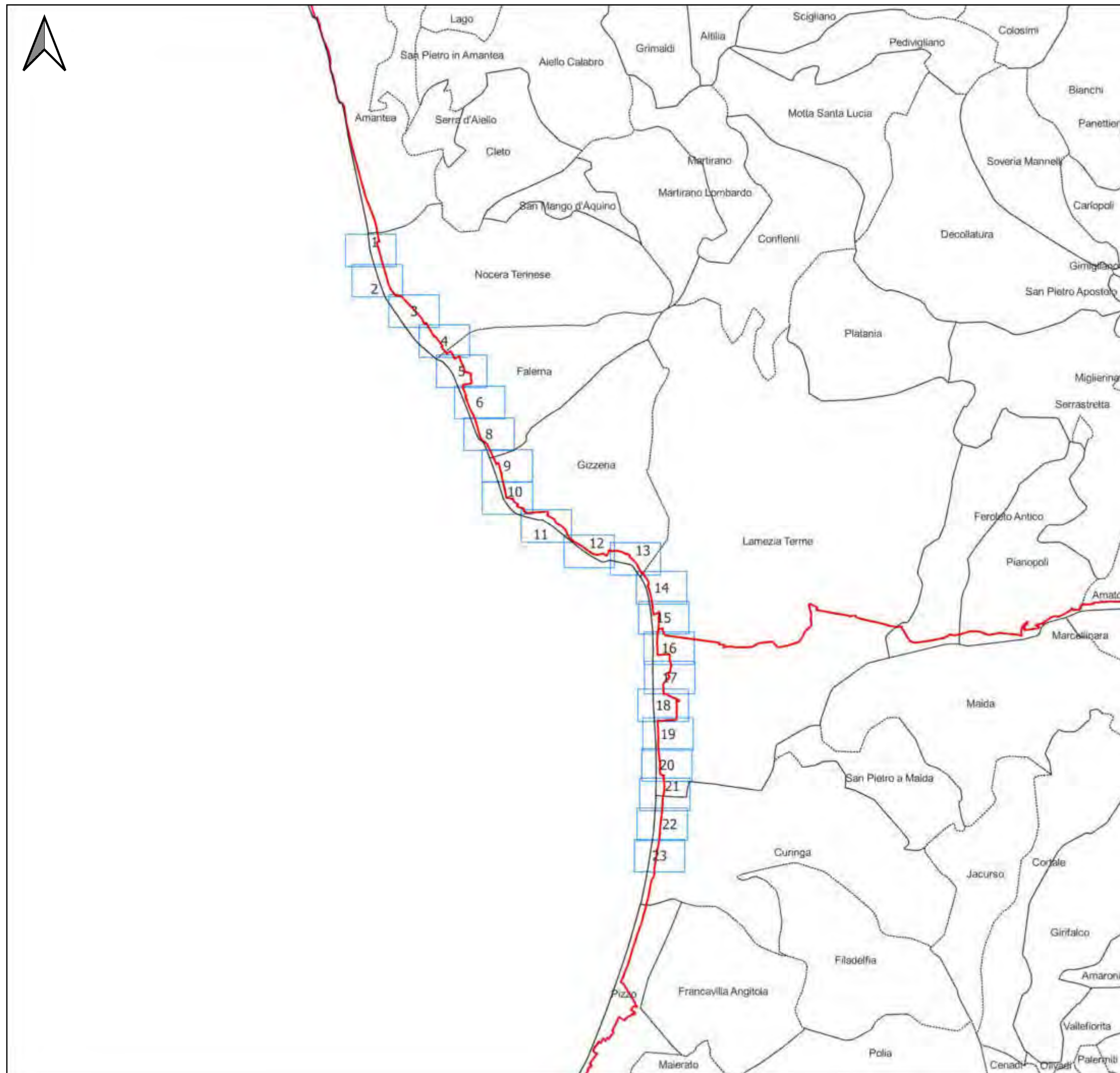
- Fascia costiera

### Ambiti sensibili oggetto di tutela

- Oasi e riserve
- Parchi Regionali e Nazionali
- ZPS
- SIC
- SIR
- Immobili ed aree di interesse pubblico
- Architetture militari
- Vincoli architettonici
- Vincoli archeologici
- Zone umide
- Monumenti bizantini

### Aree boscate

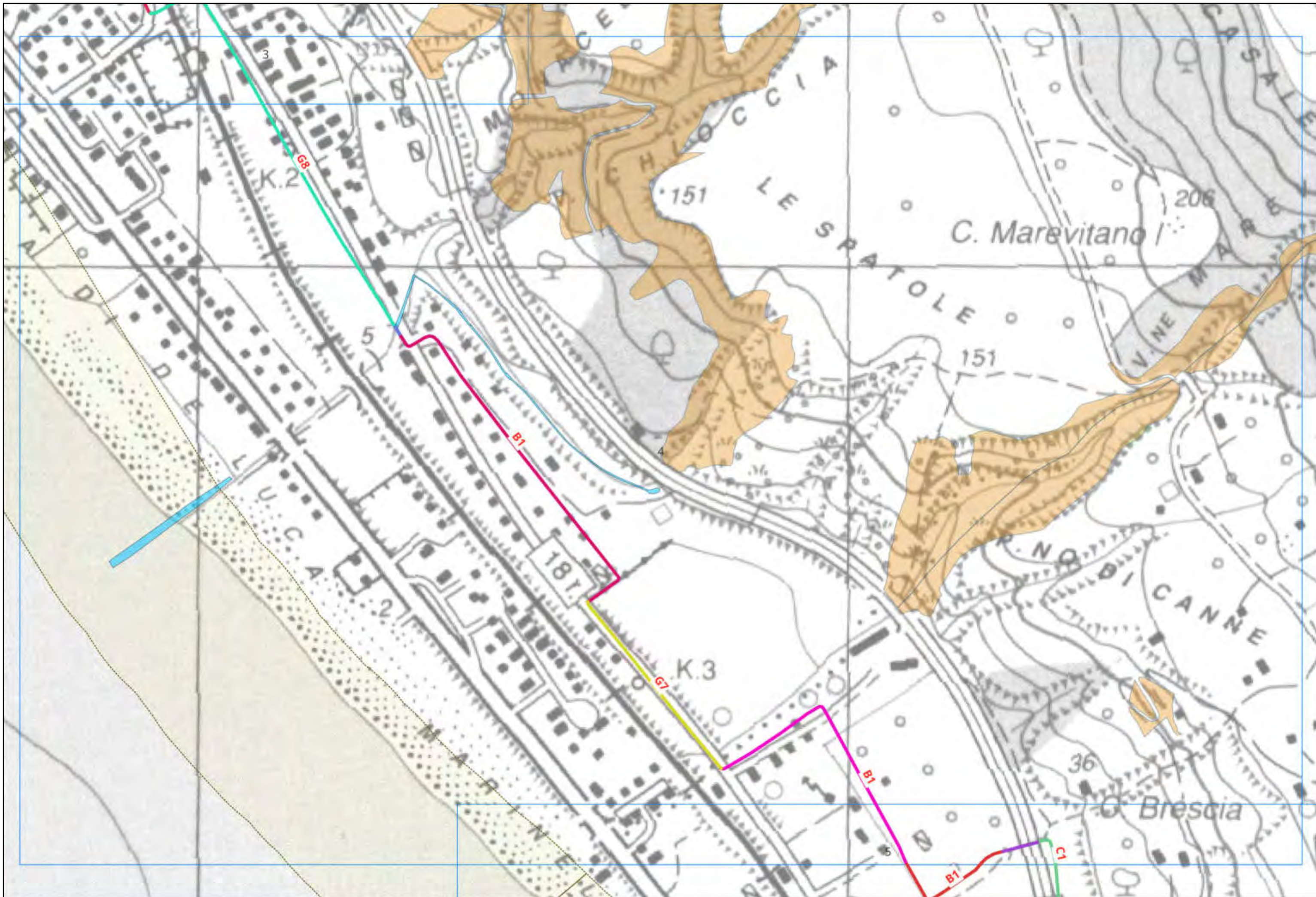
- Boschi

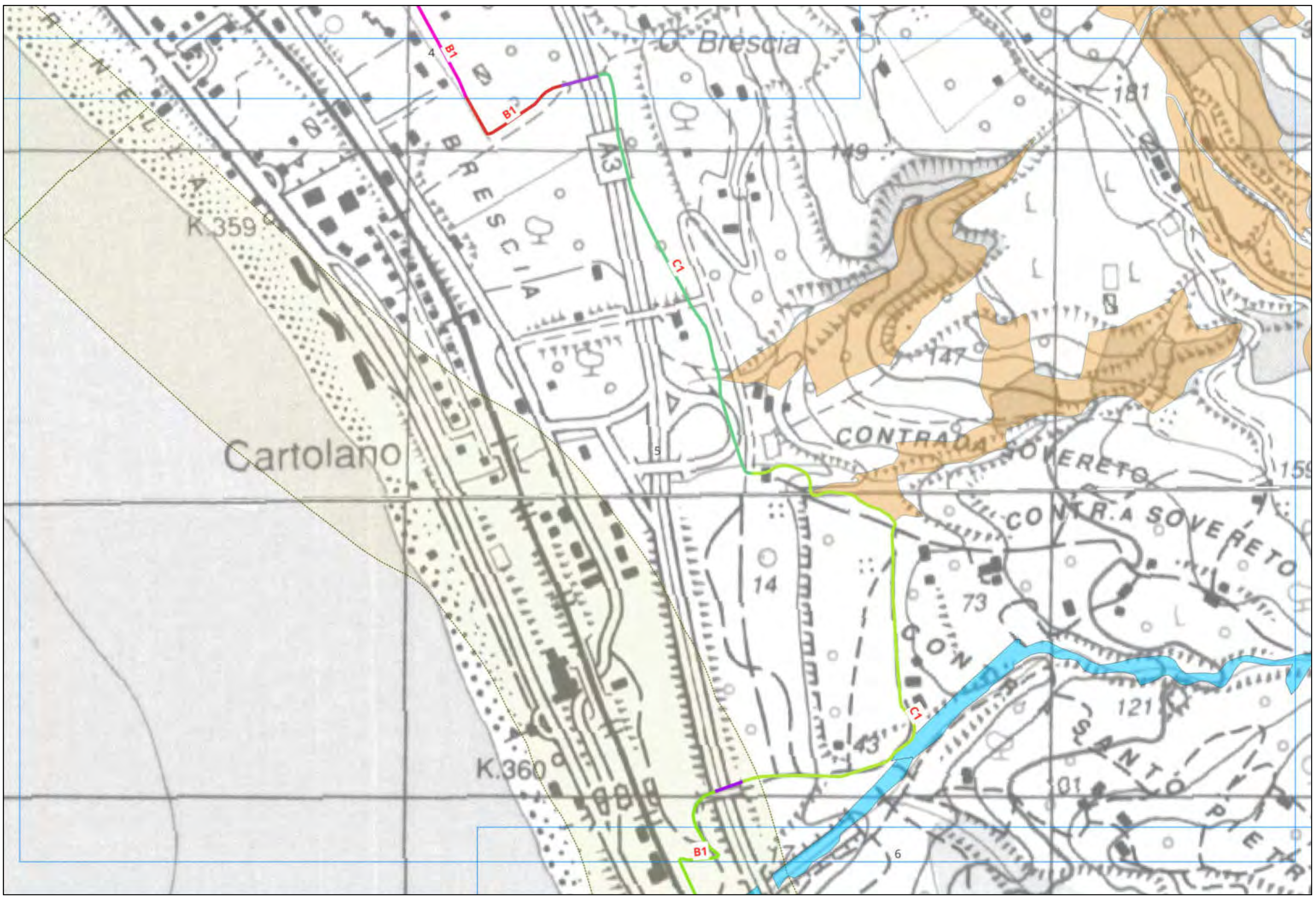




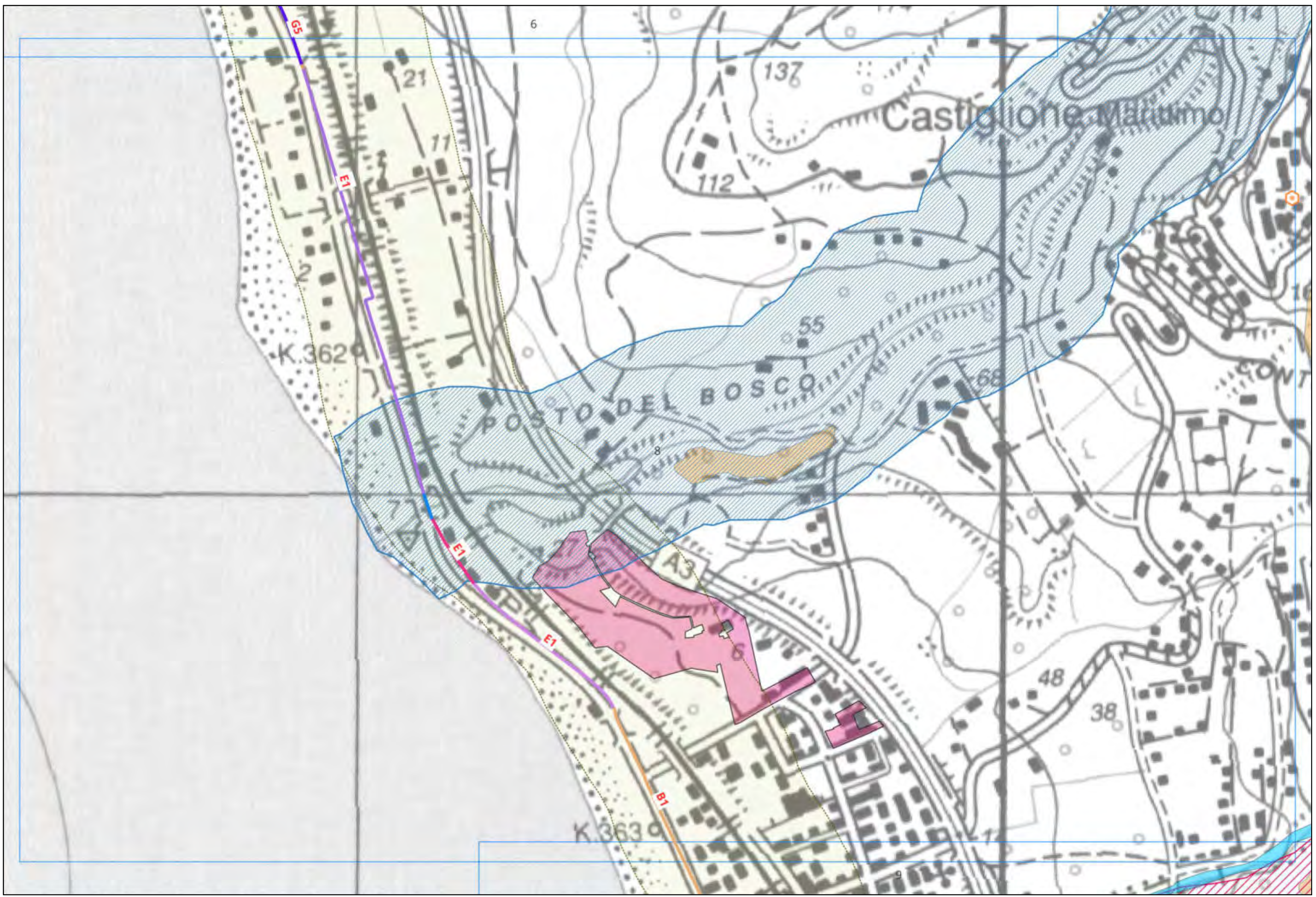




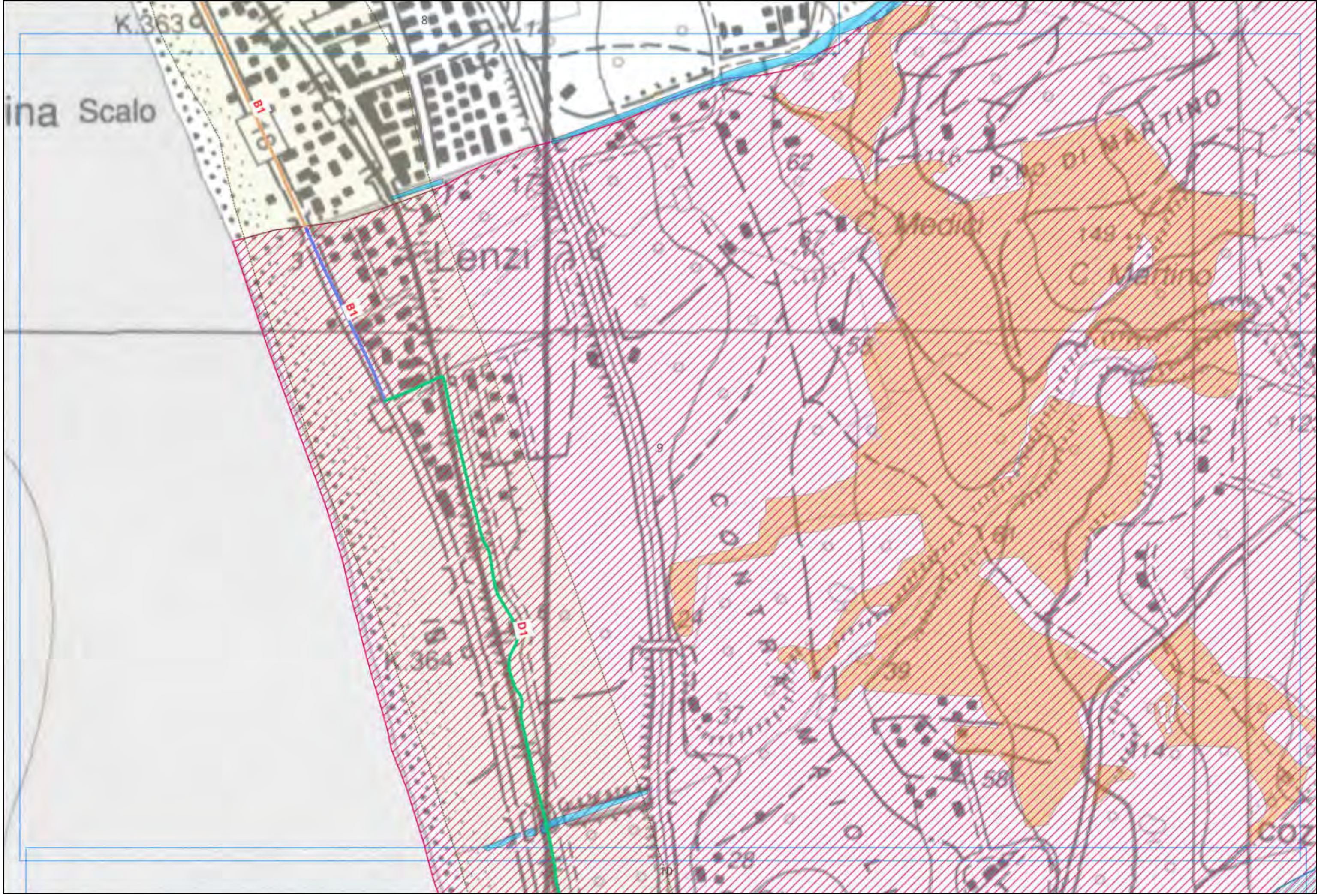






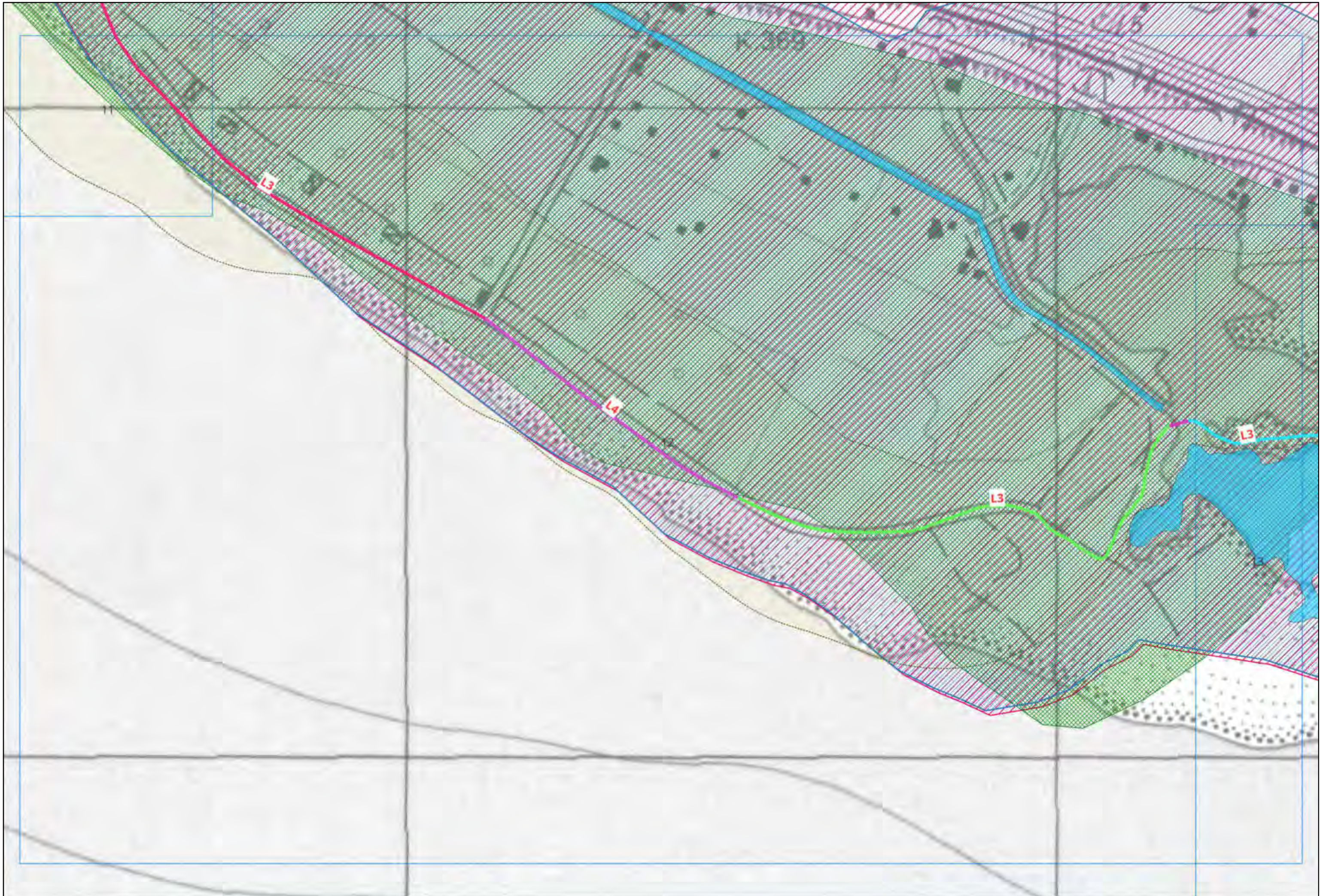


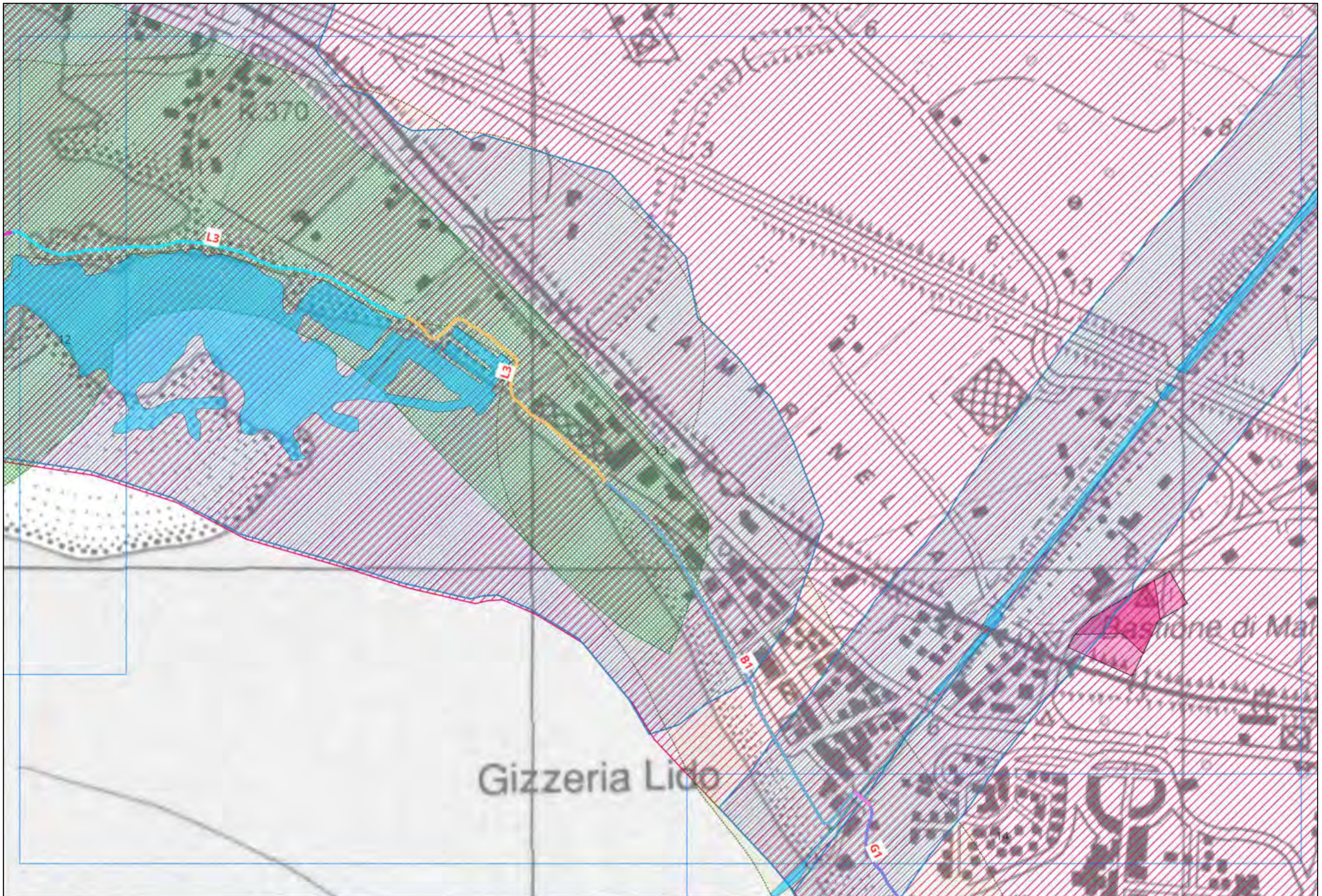




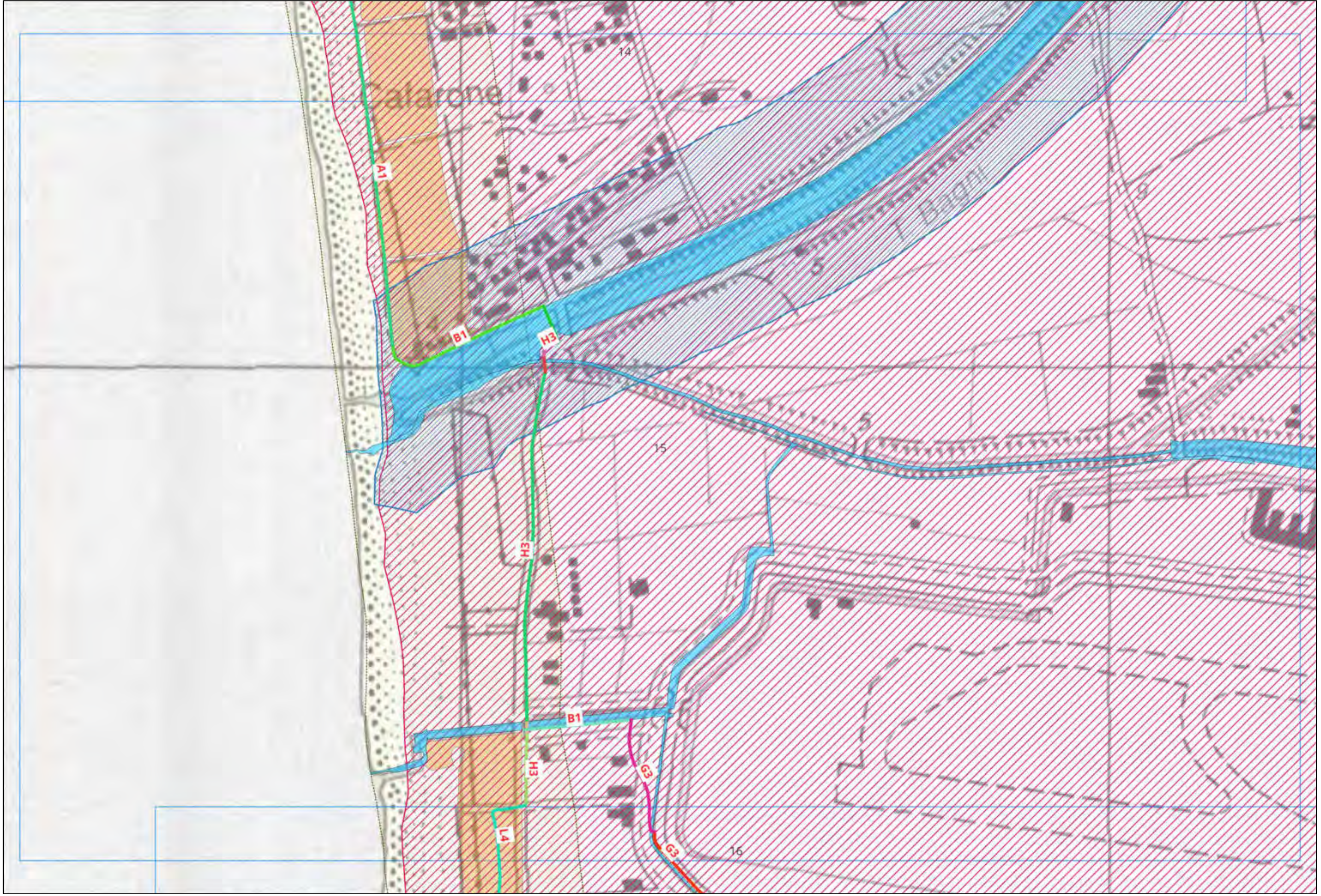


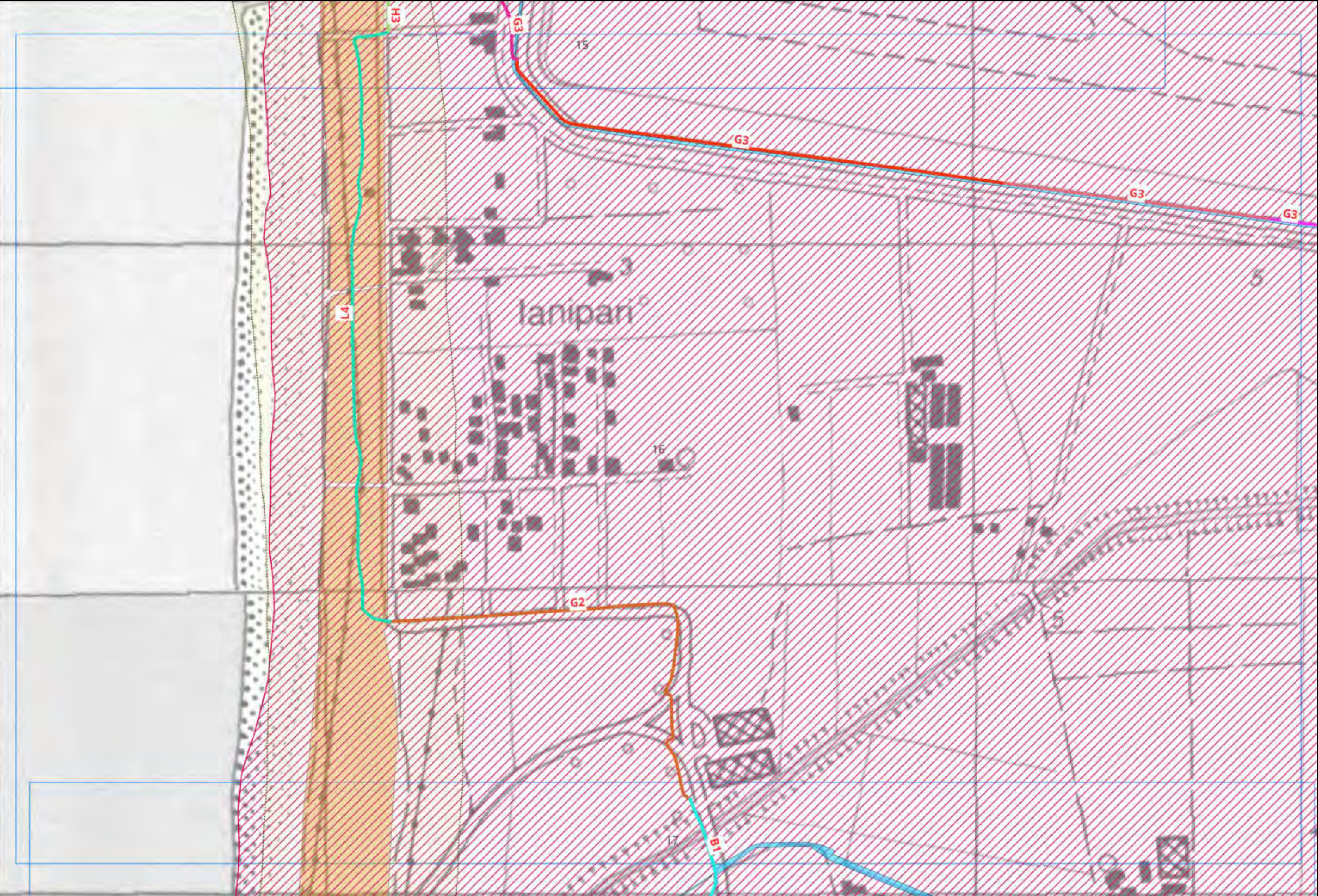




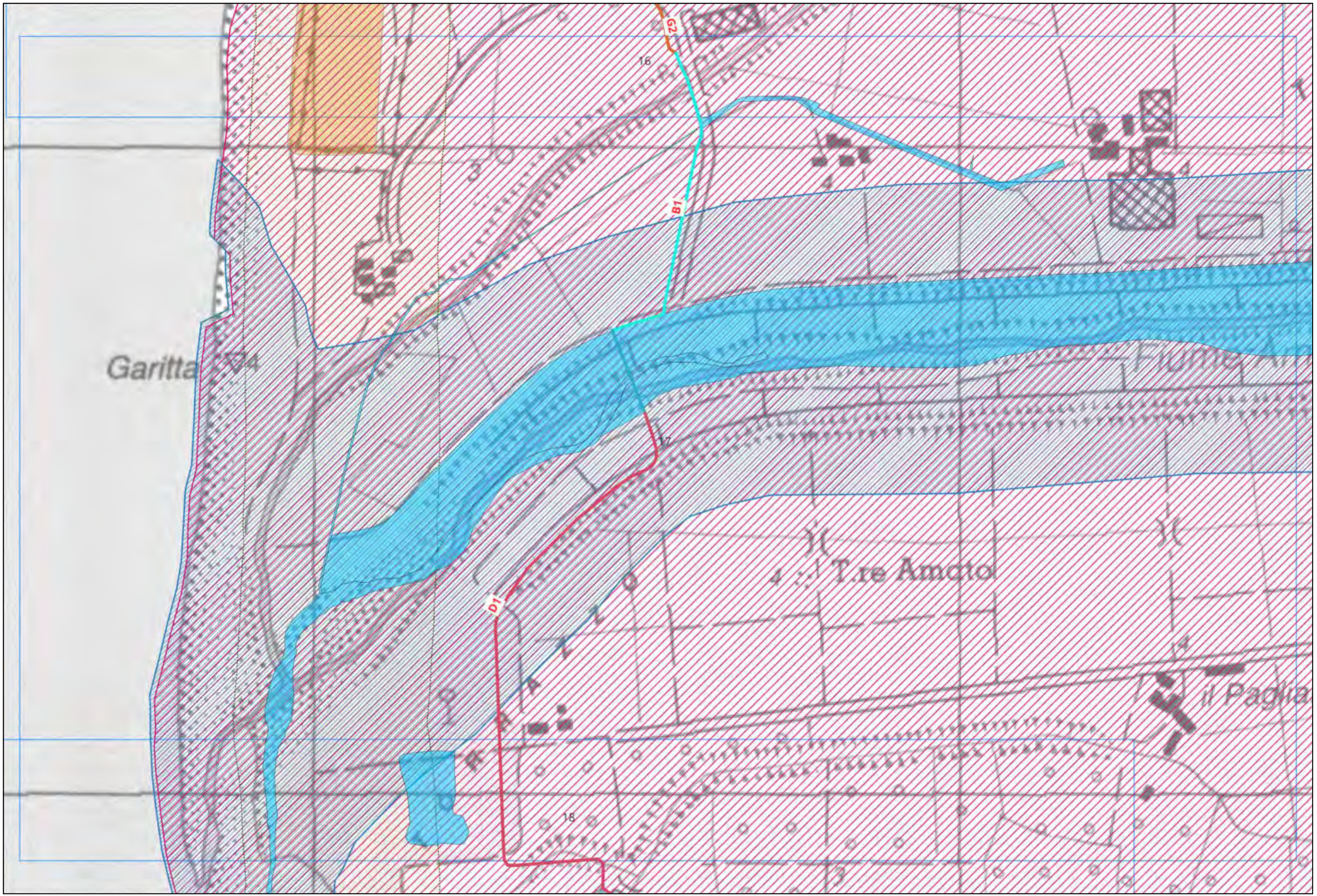


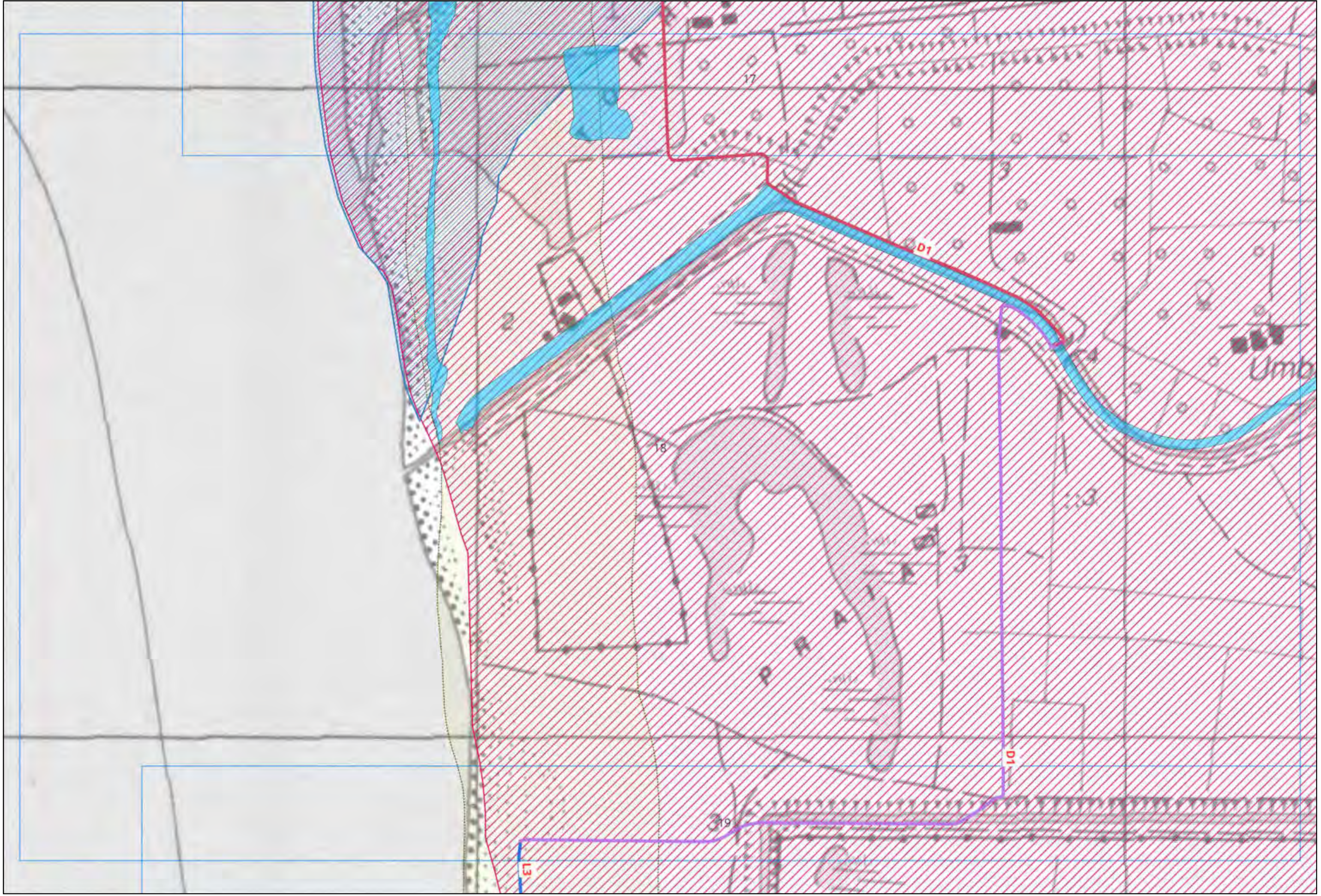


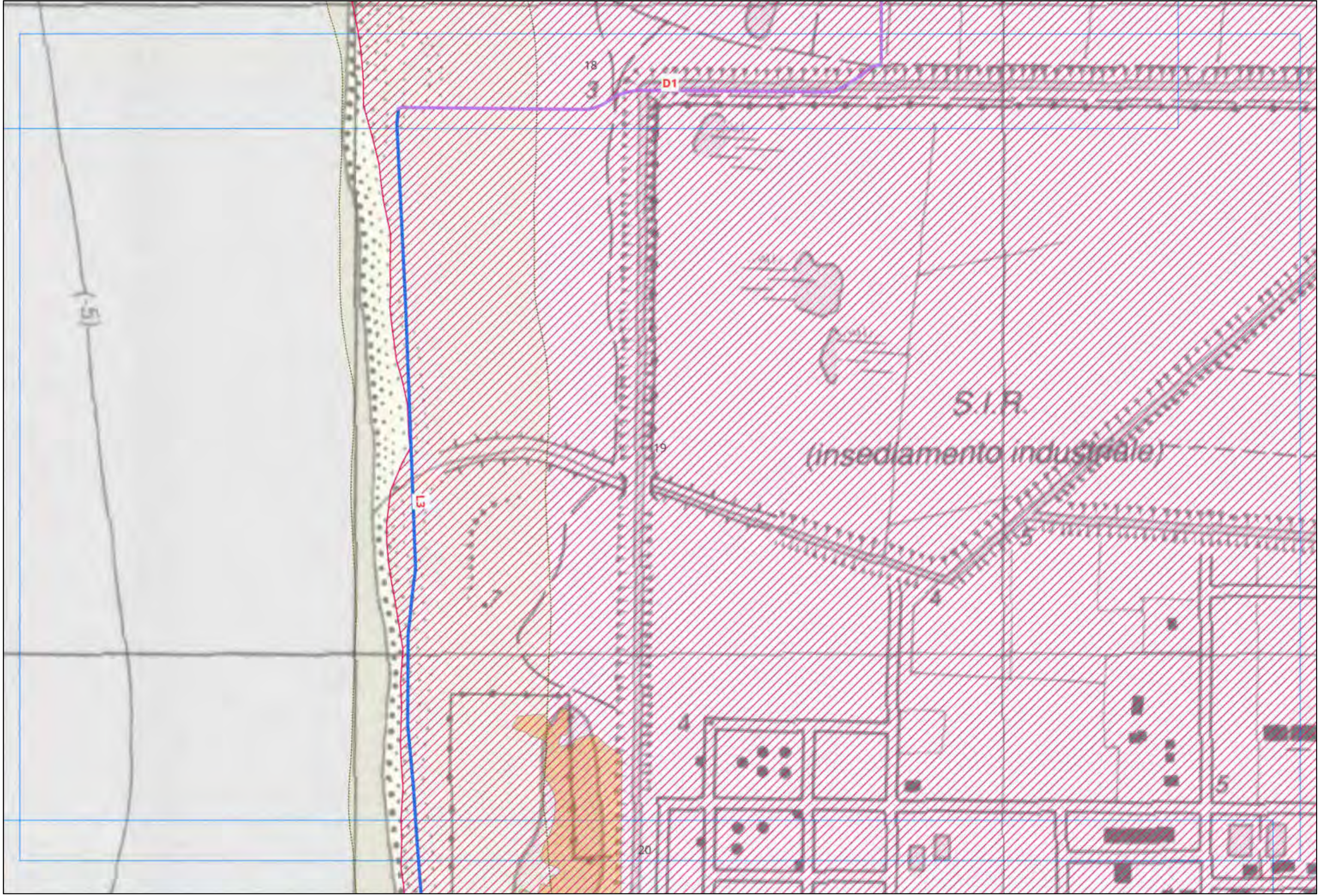


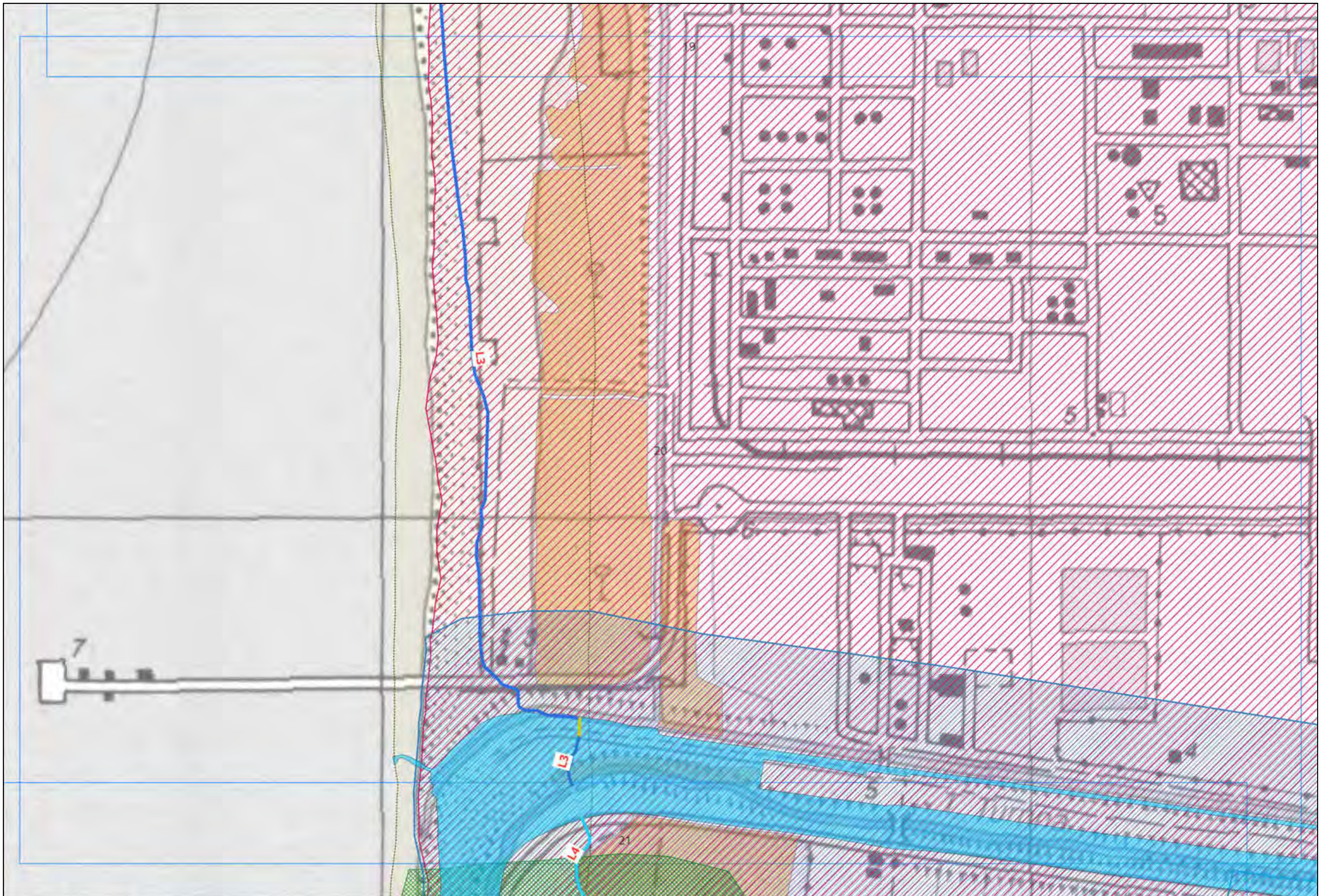




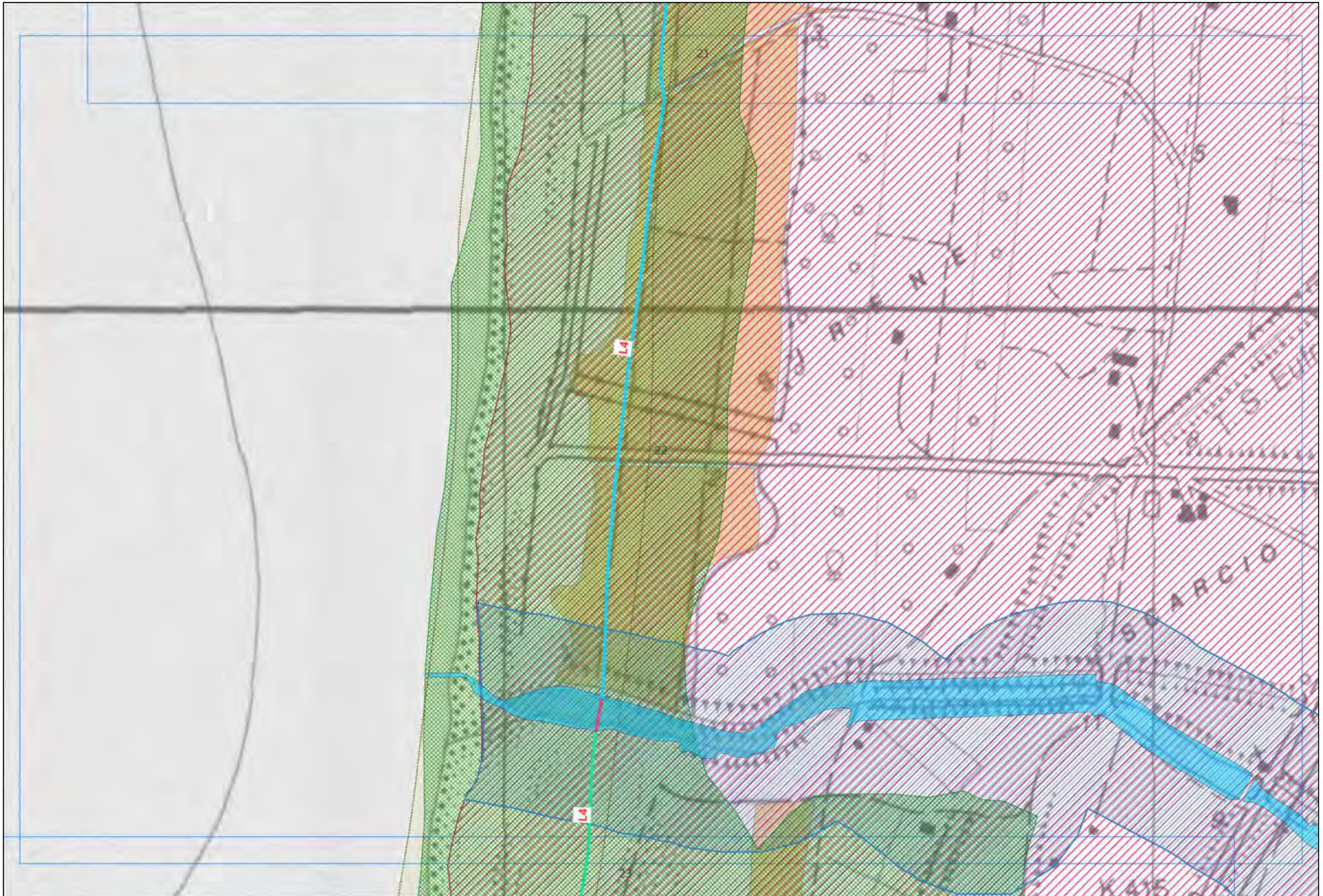


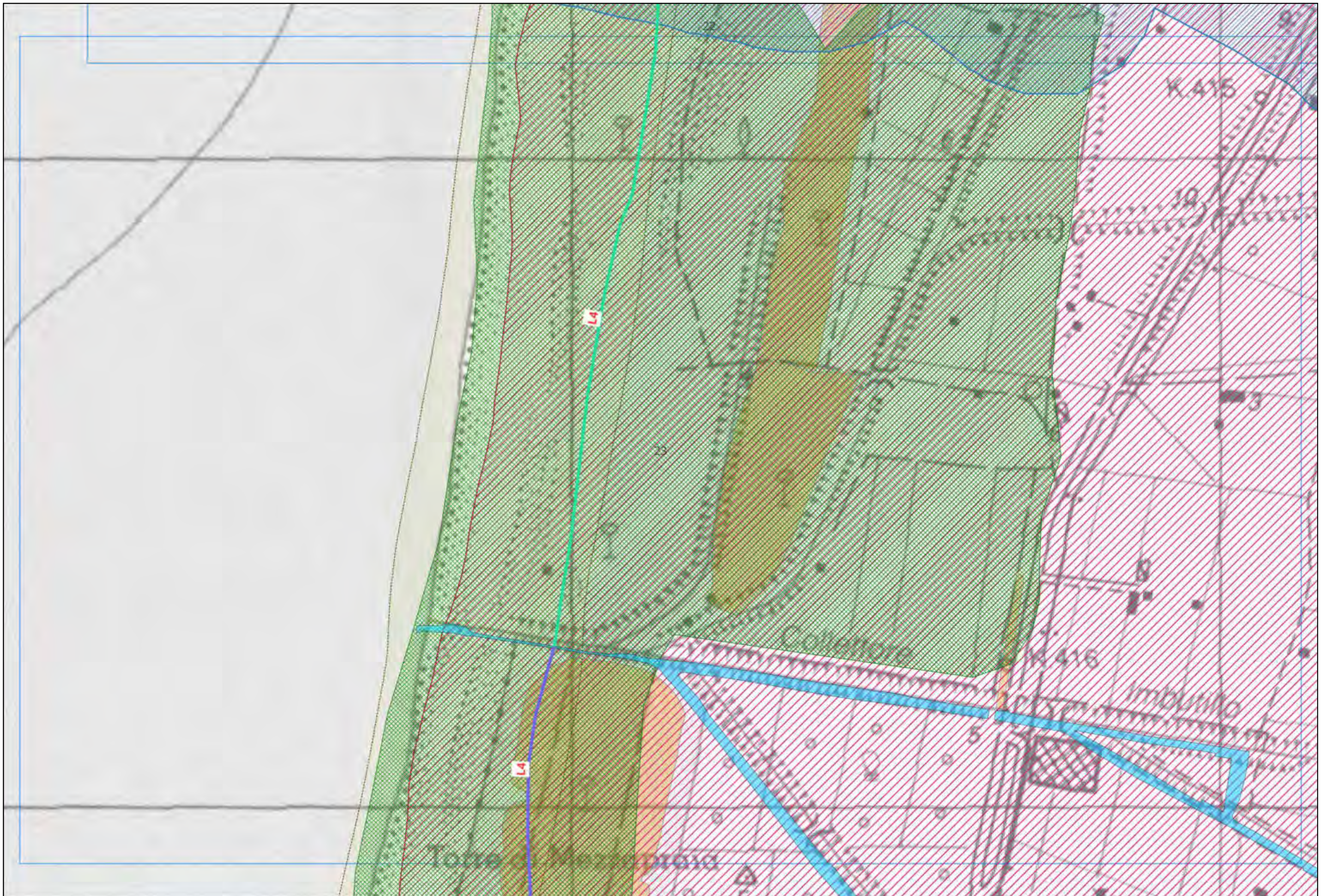












# LEGENDA

## TRONCO CA04

### Ambiti fluviali e lacustri

- Corpi idrici
- Fascia di rispetto

### Ambiti costieri

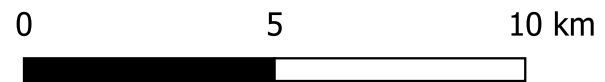
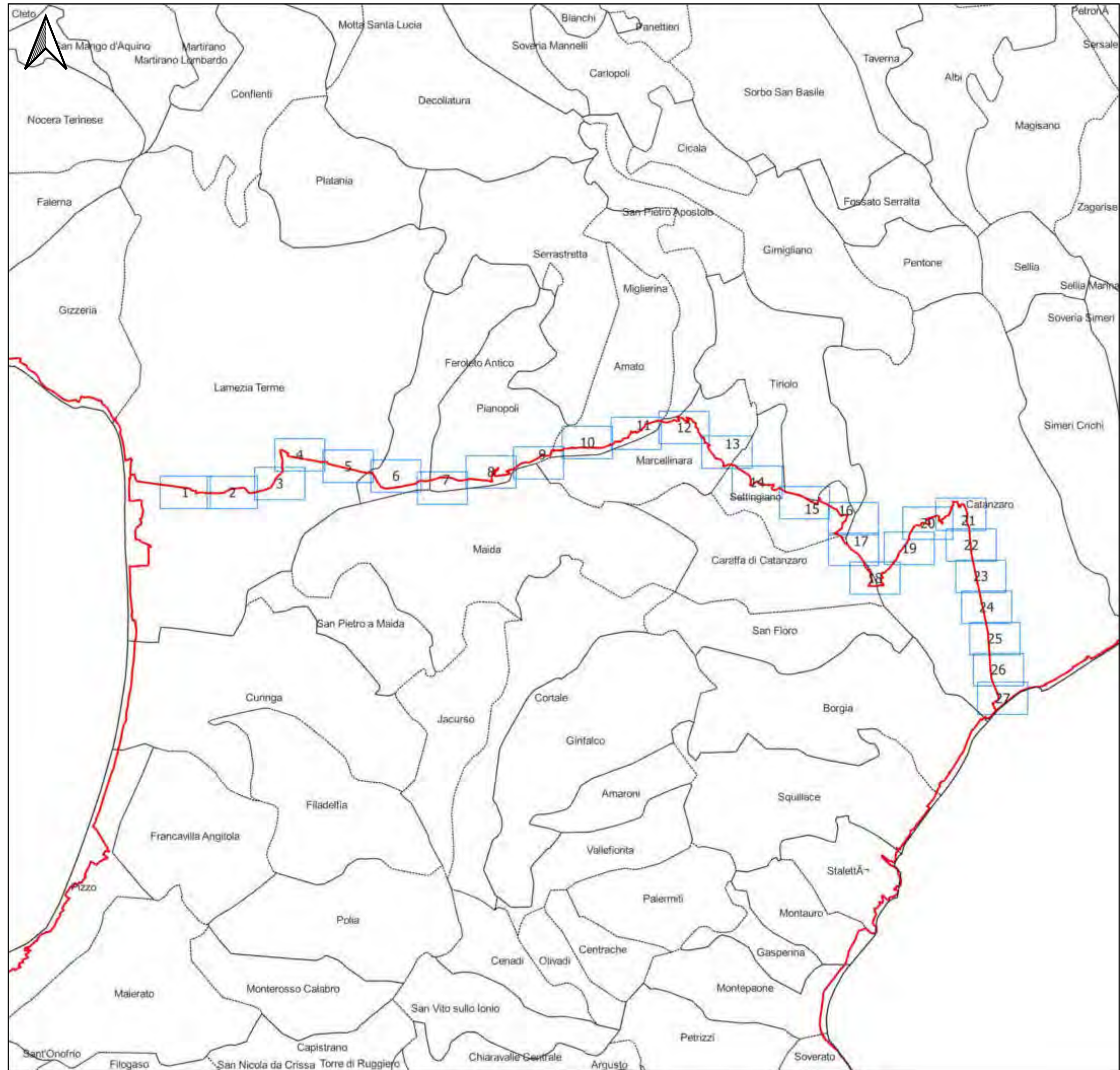
- Fascia costiera

### Ambiti sensibili oggetto di tutela

- Oasi e riserve
- Parchi Regionali e Nazionali
- ZPS
- SIC
- SIR
- Immobili ed aree di interesse pubblico
- Architetture militari
- Vincoli architettonici
- Vincoli archeologici
- Zone umide
- Monumenti bizantini

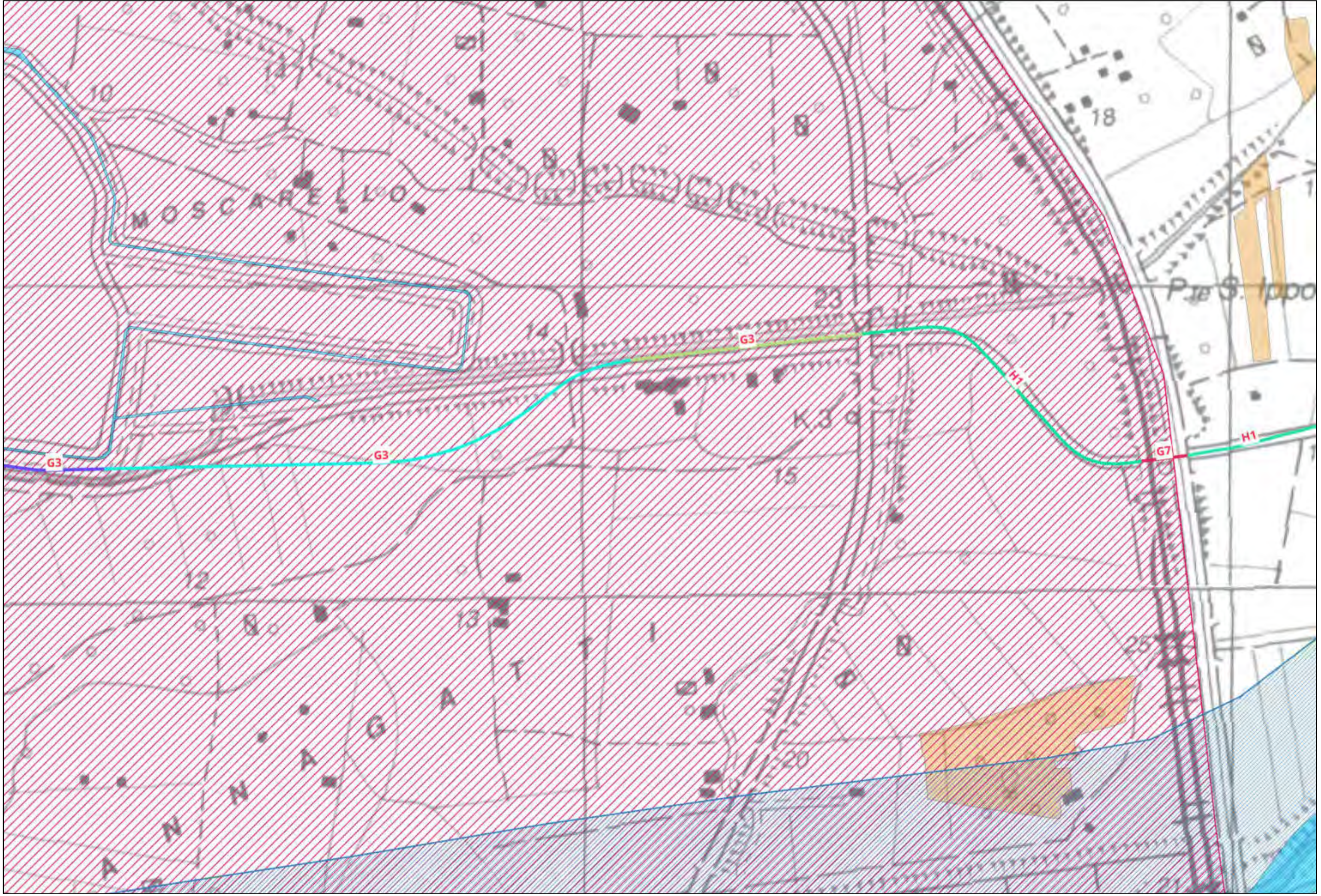
### Aree boscate

- Boschi

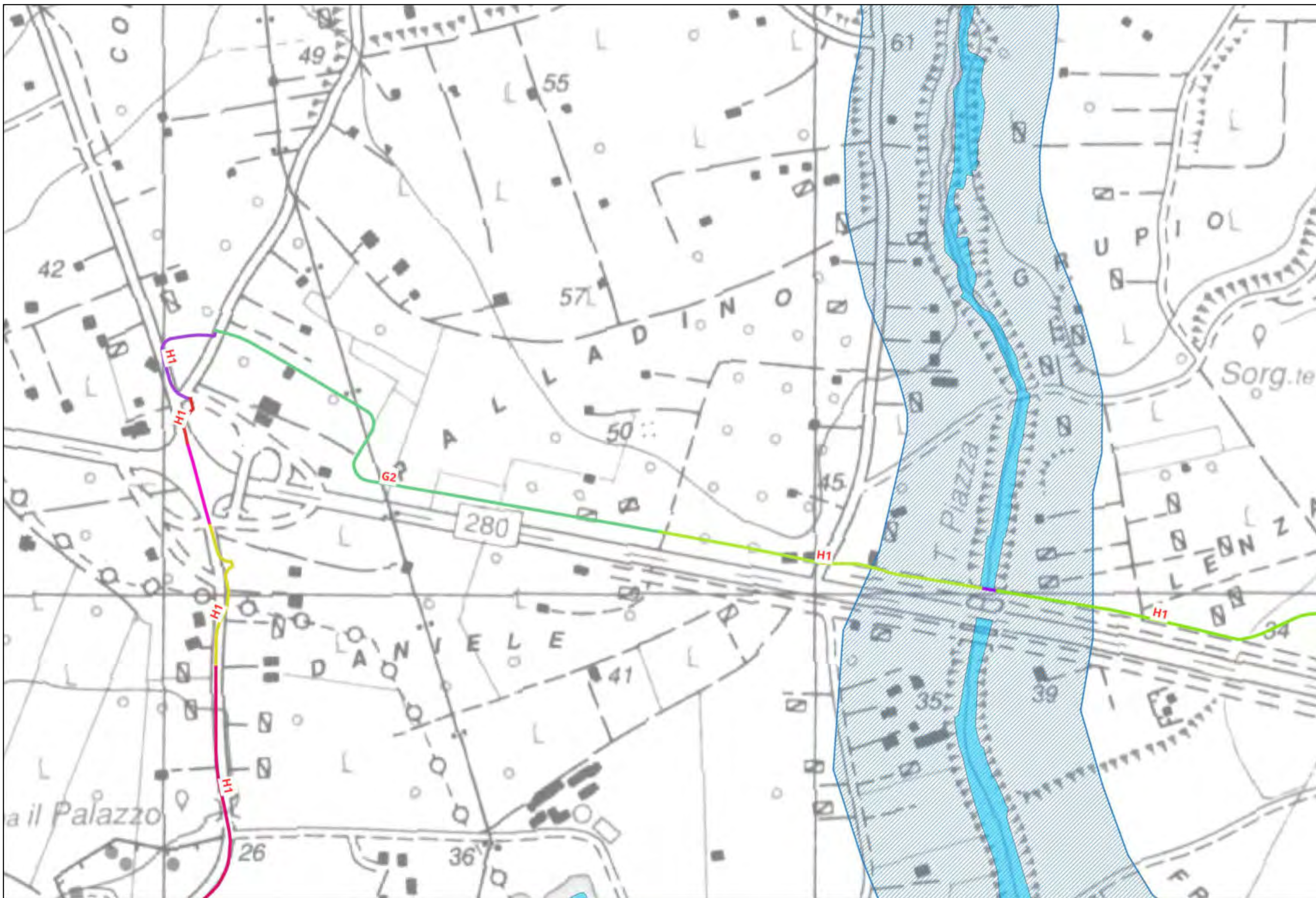


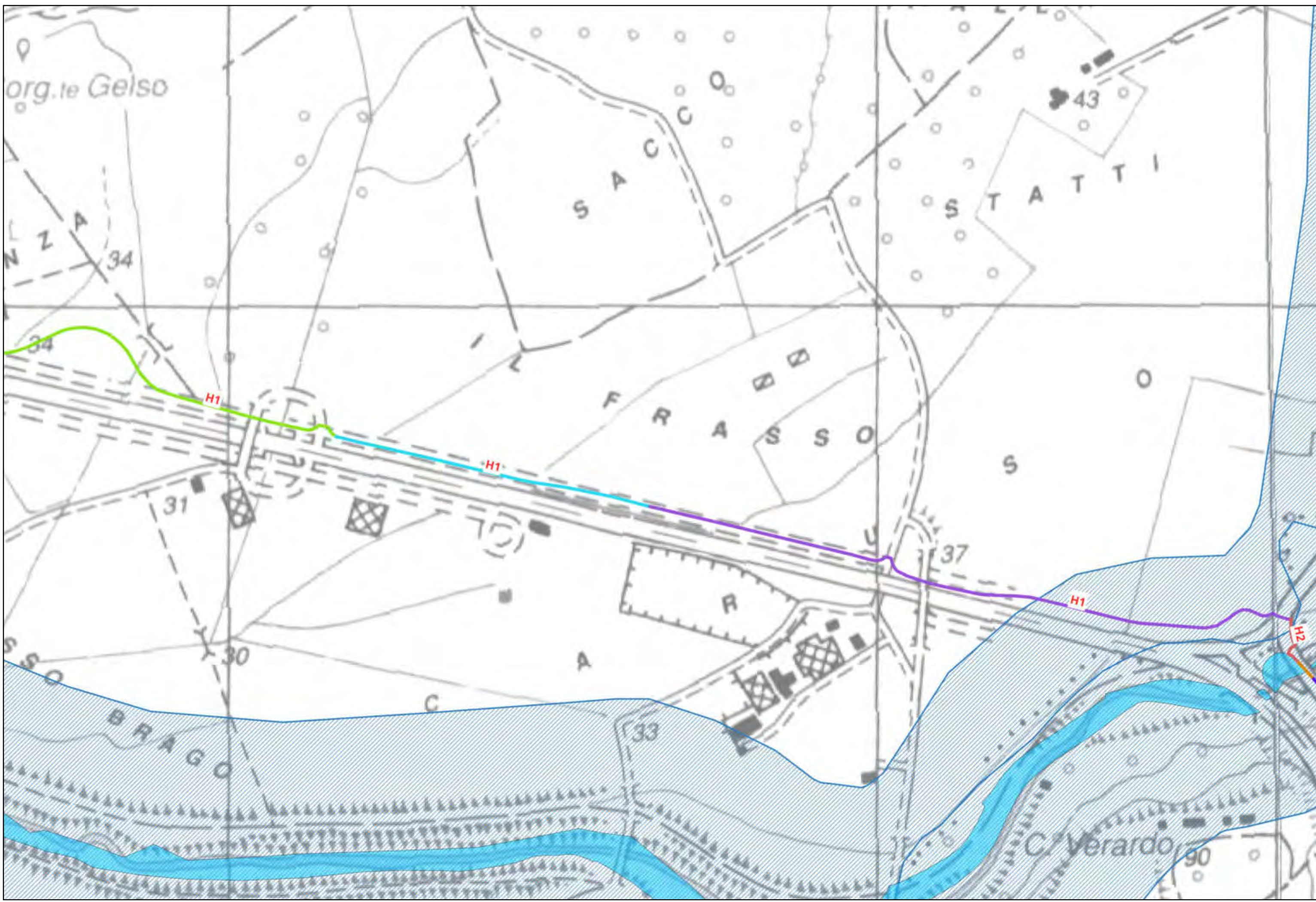


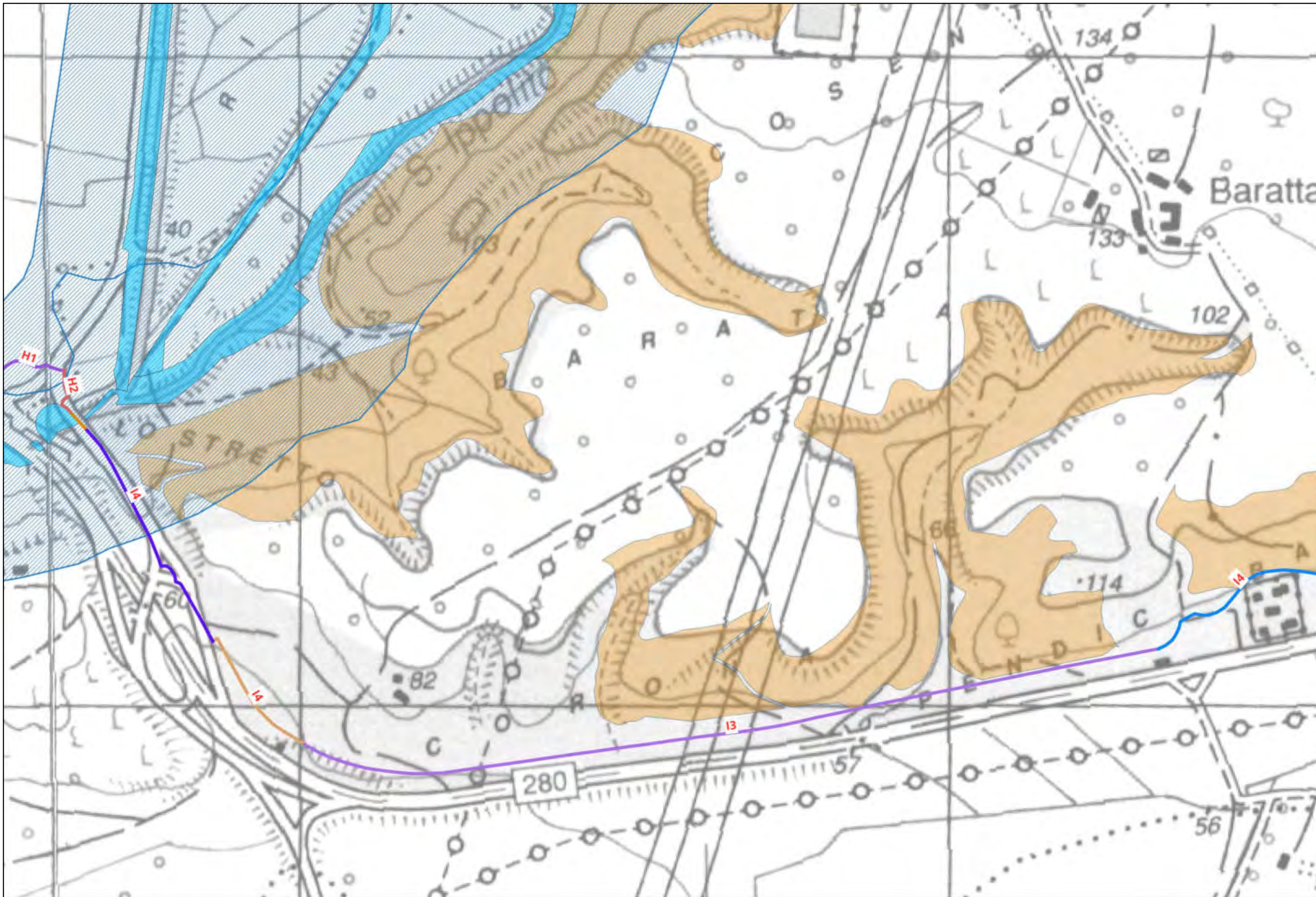


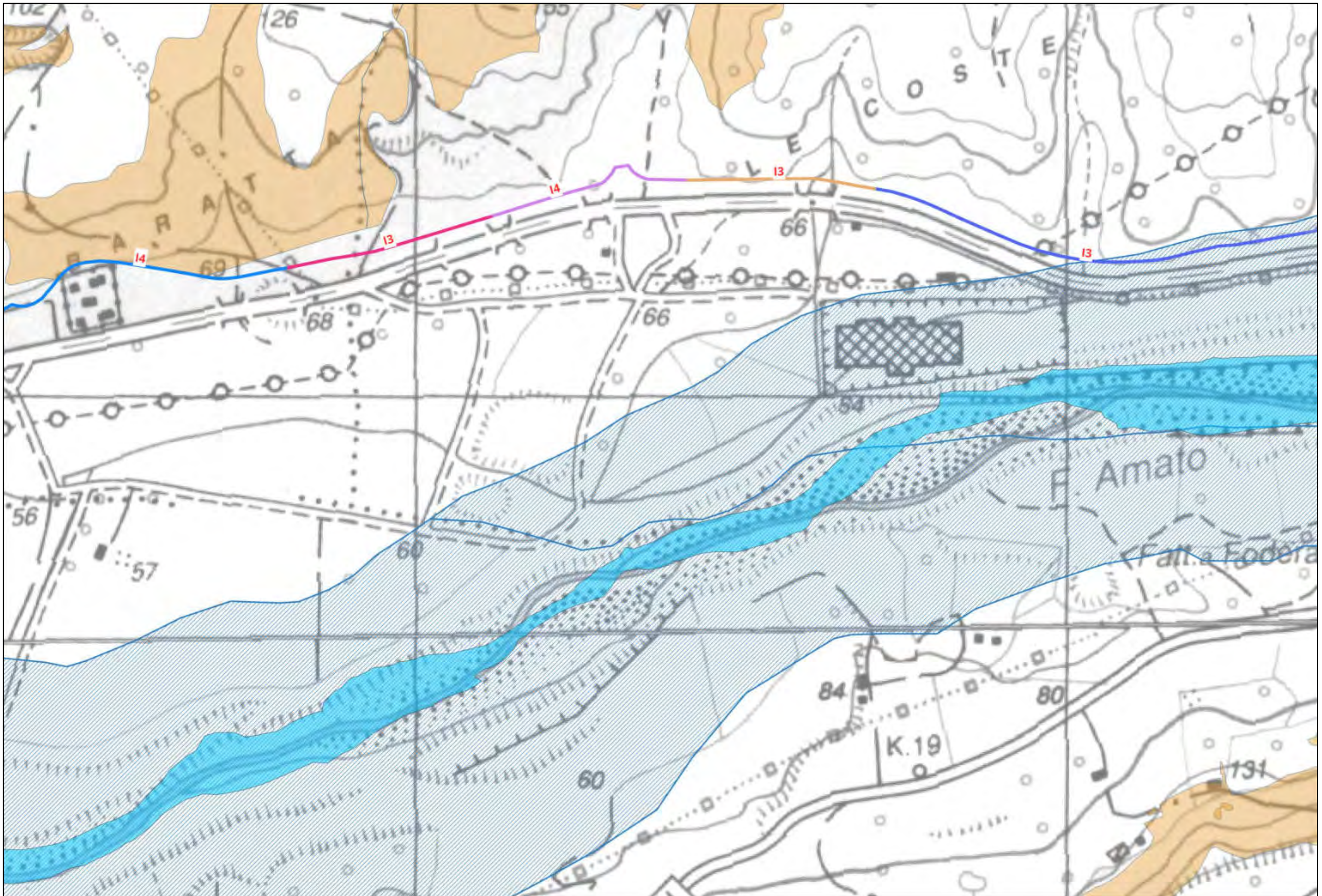


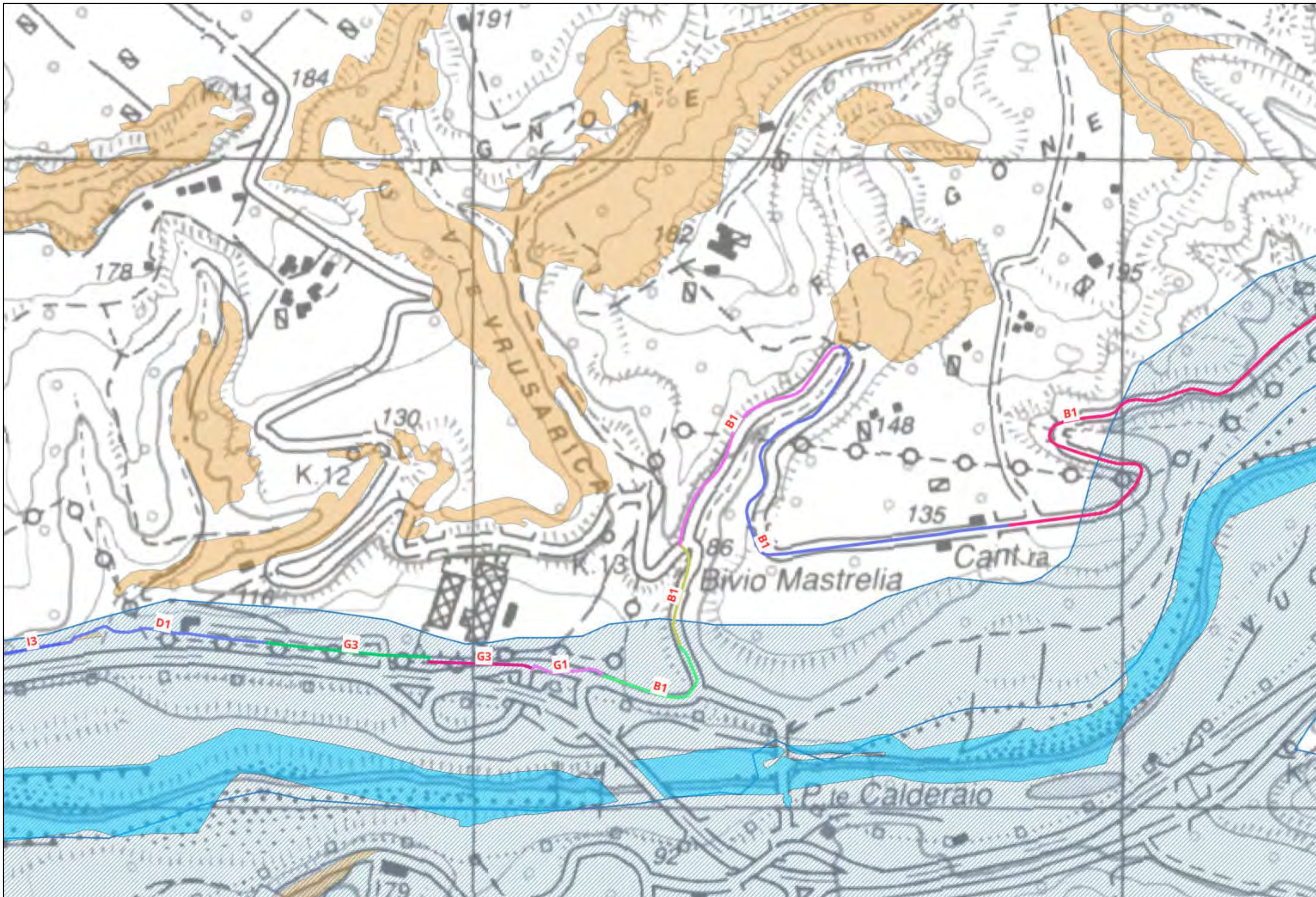




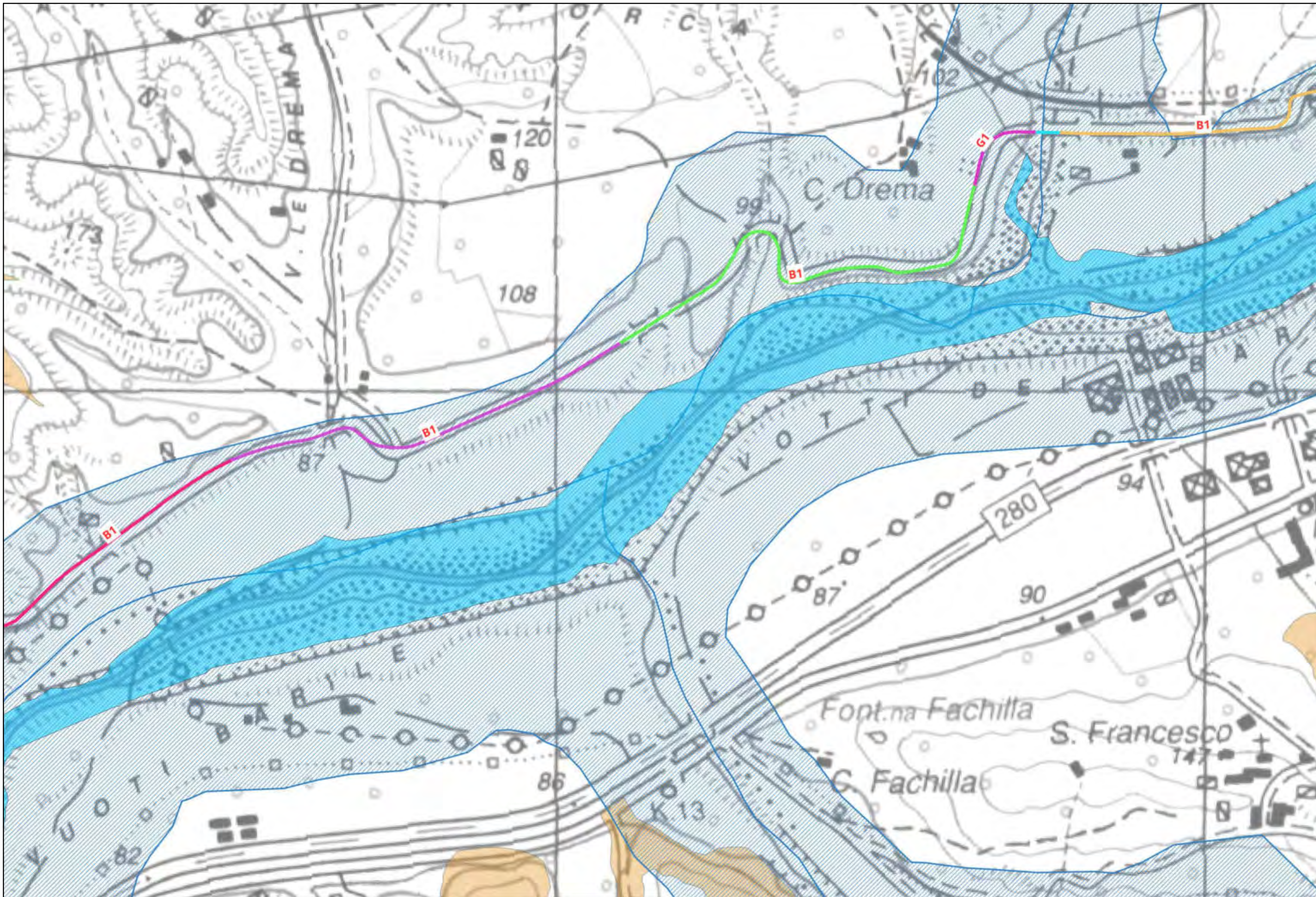


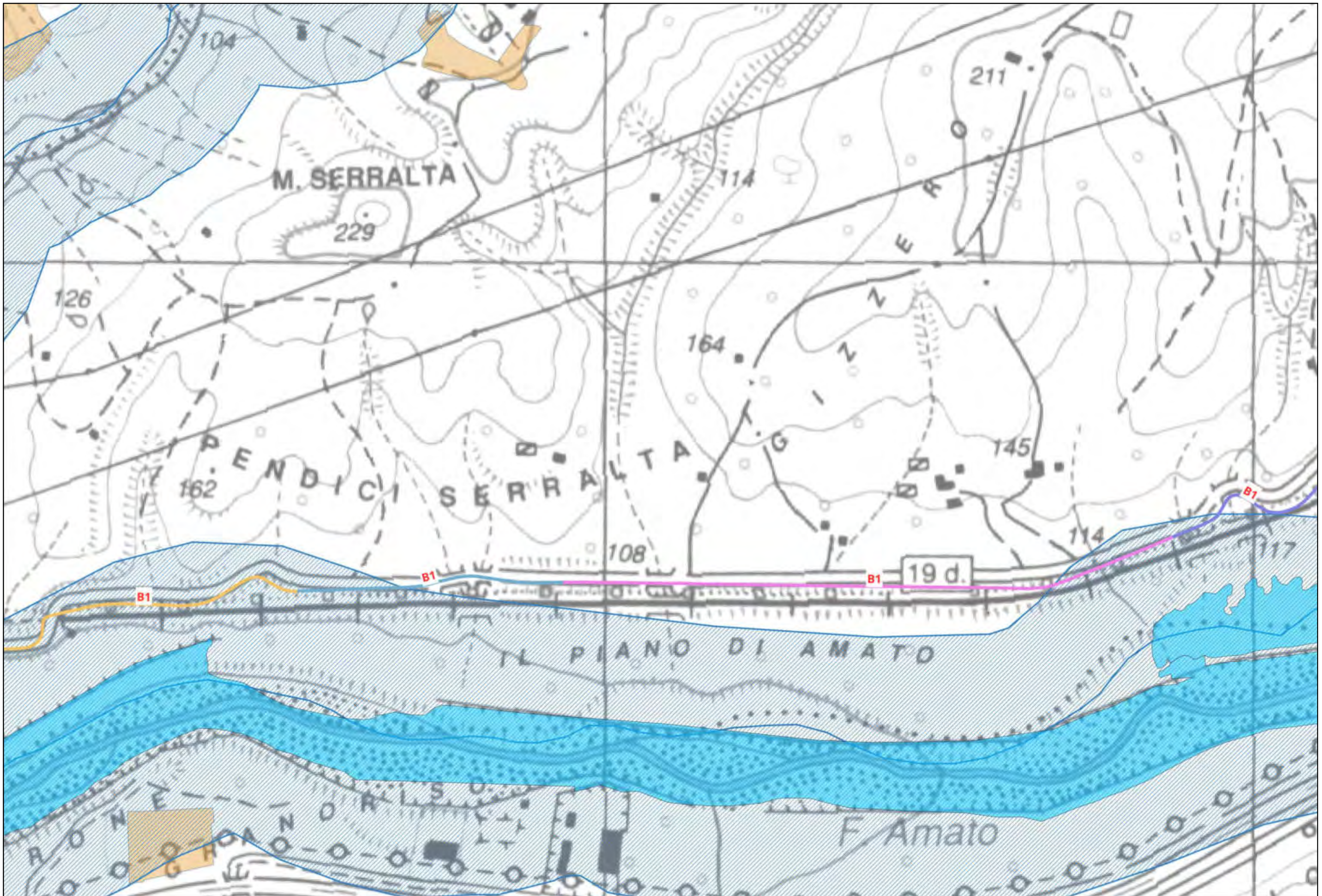


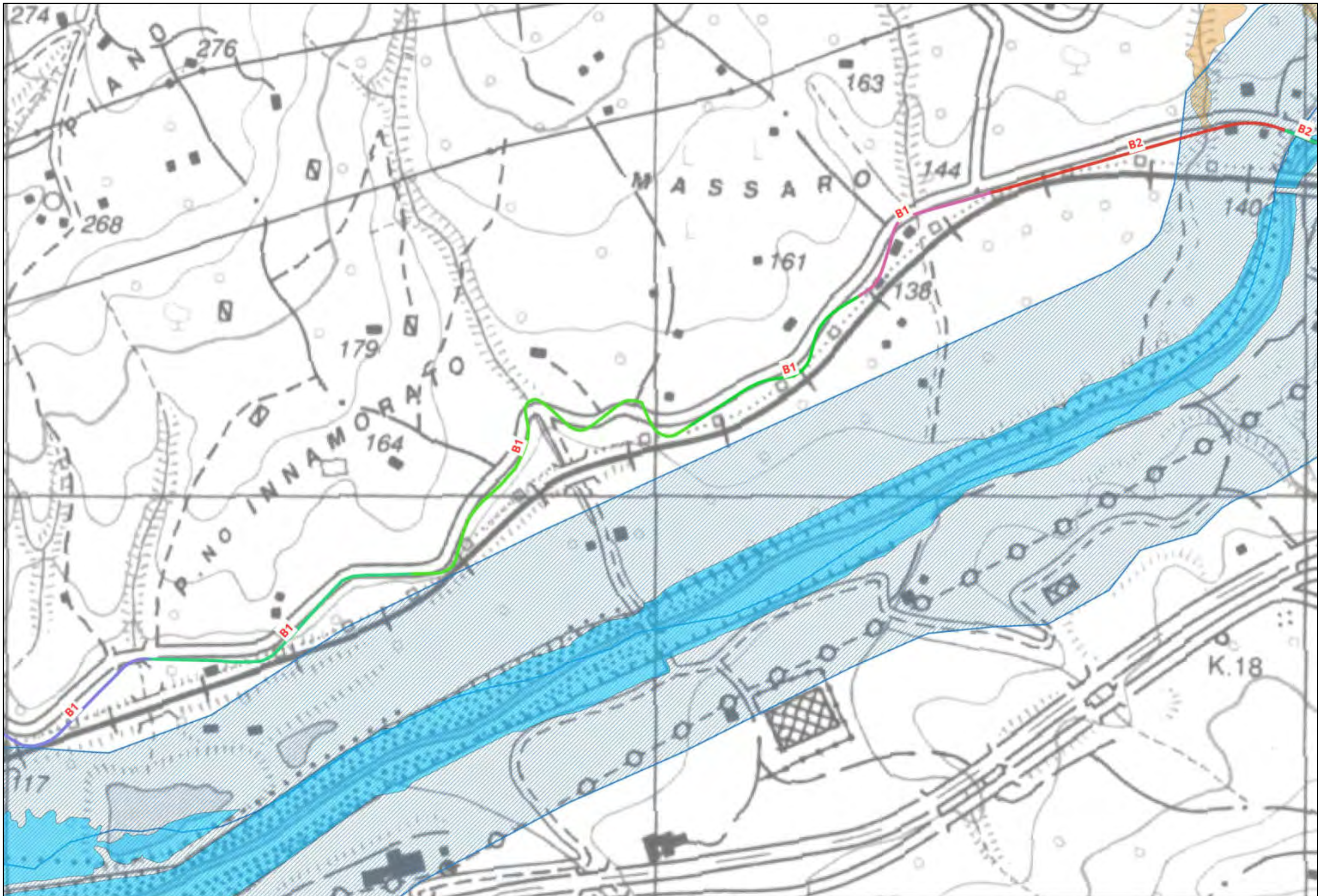


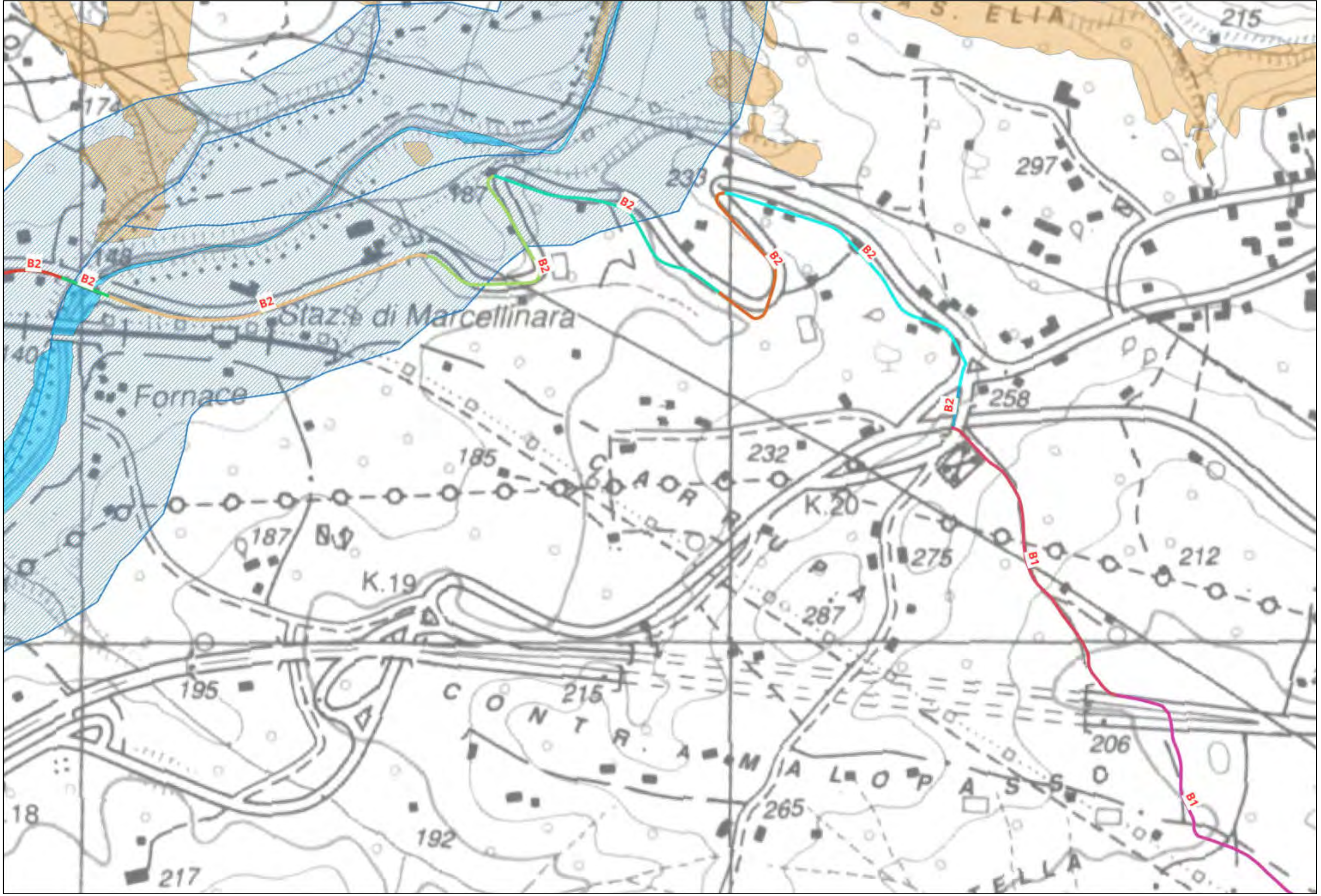


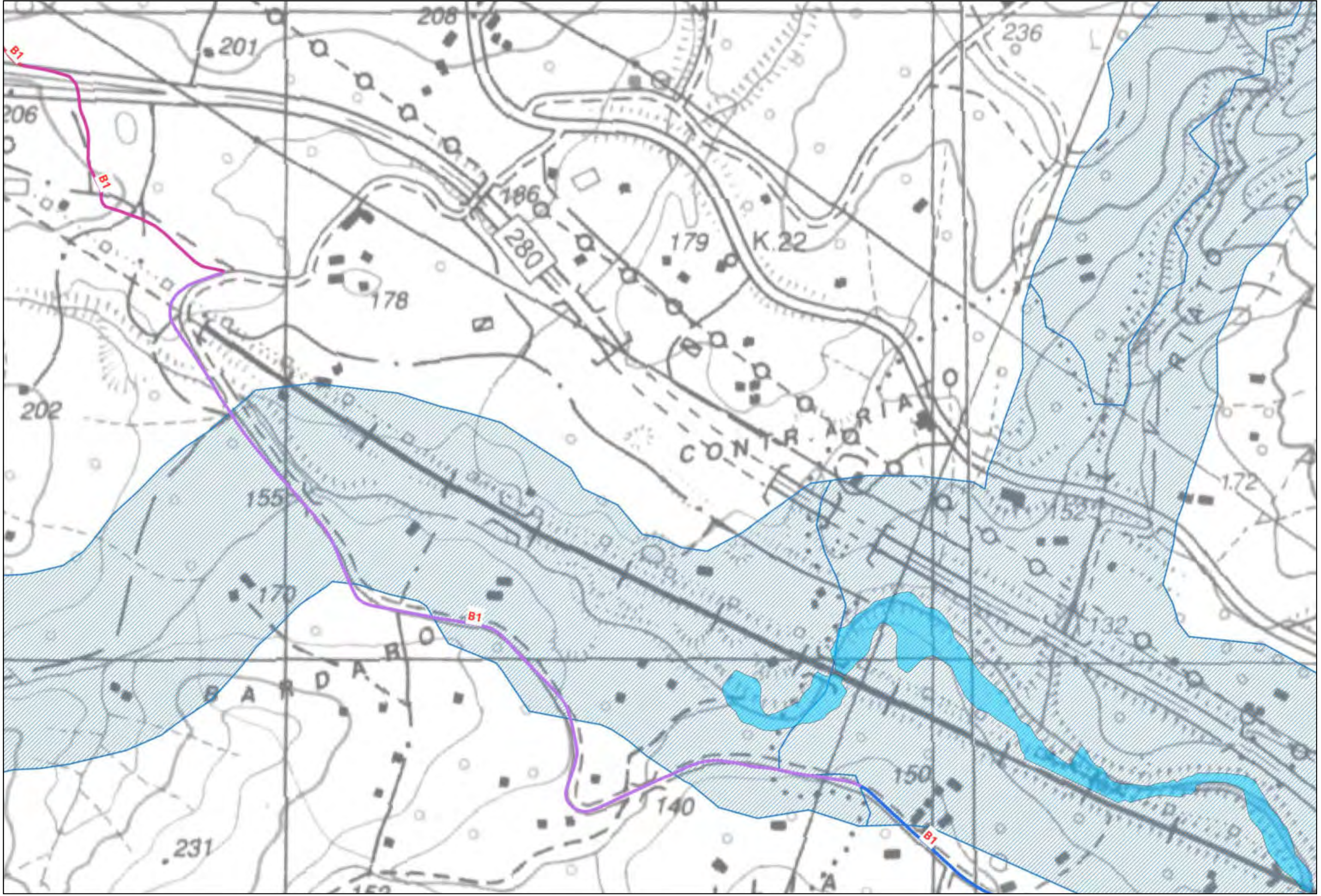


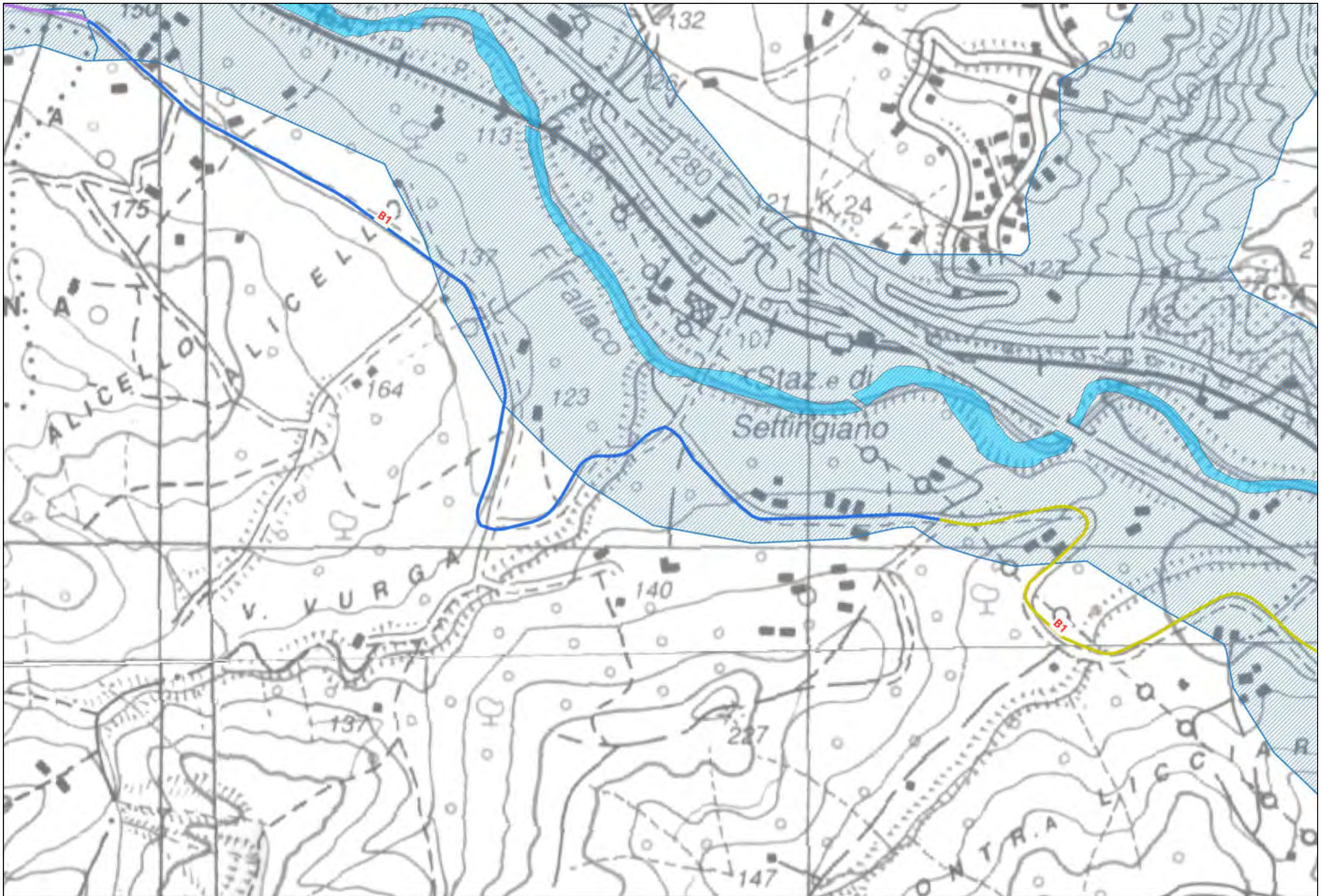


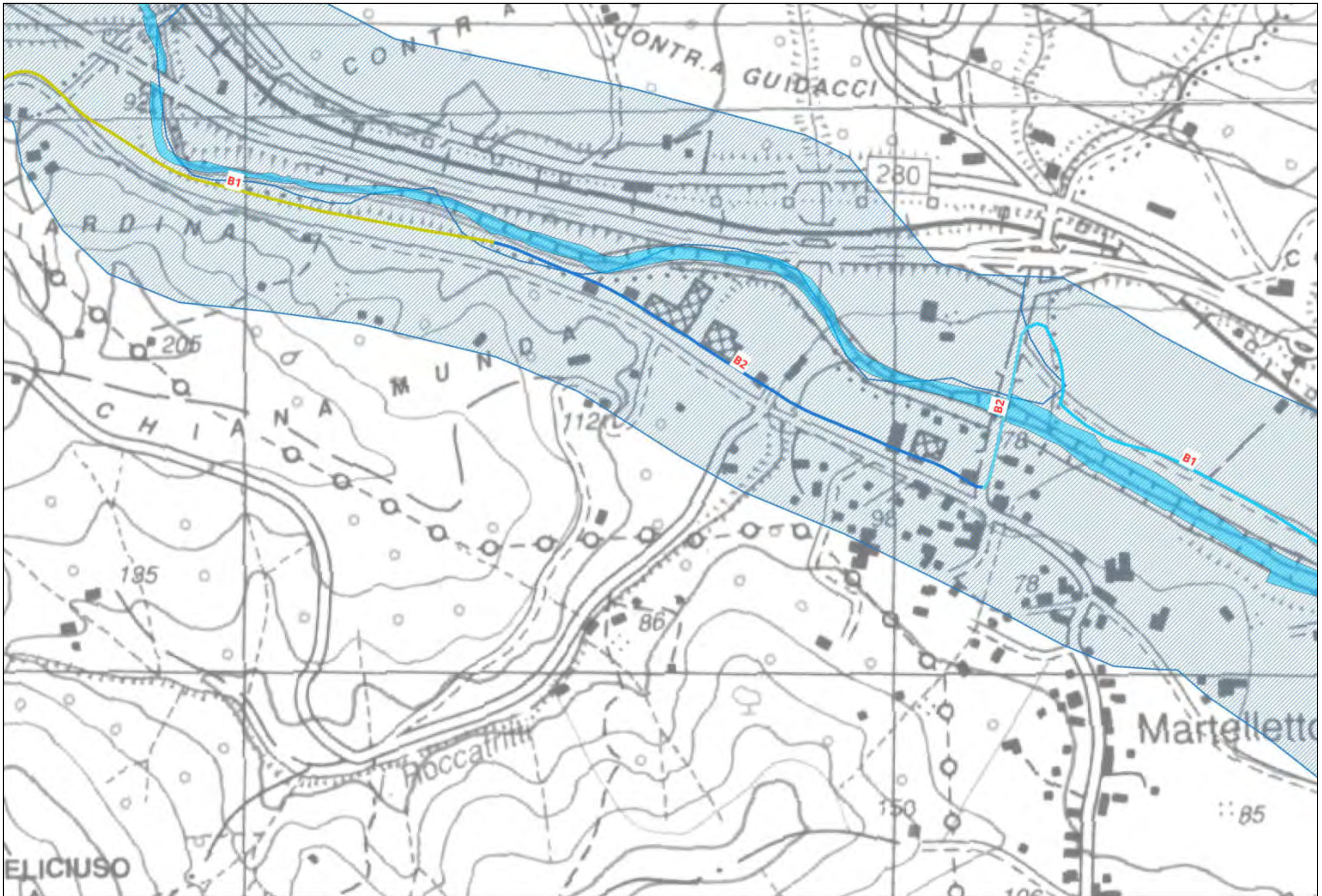


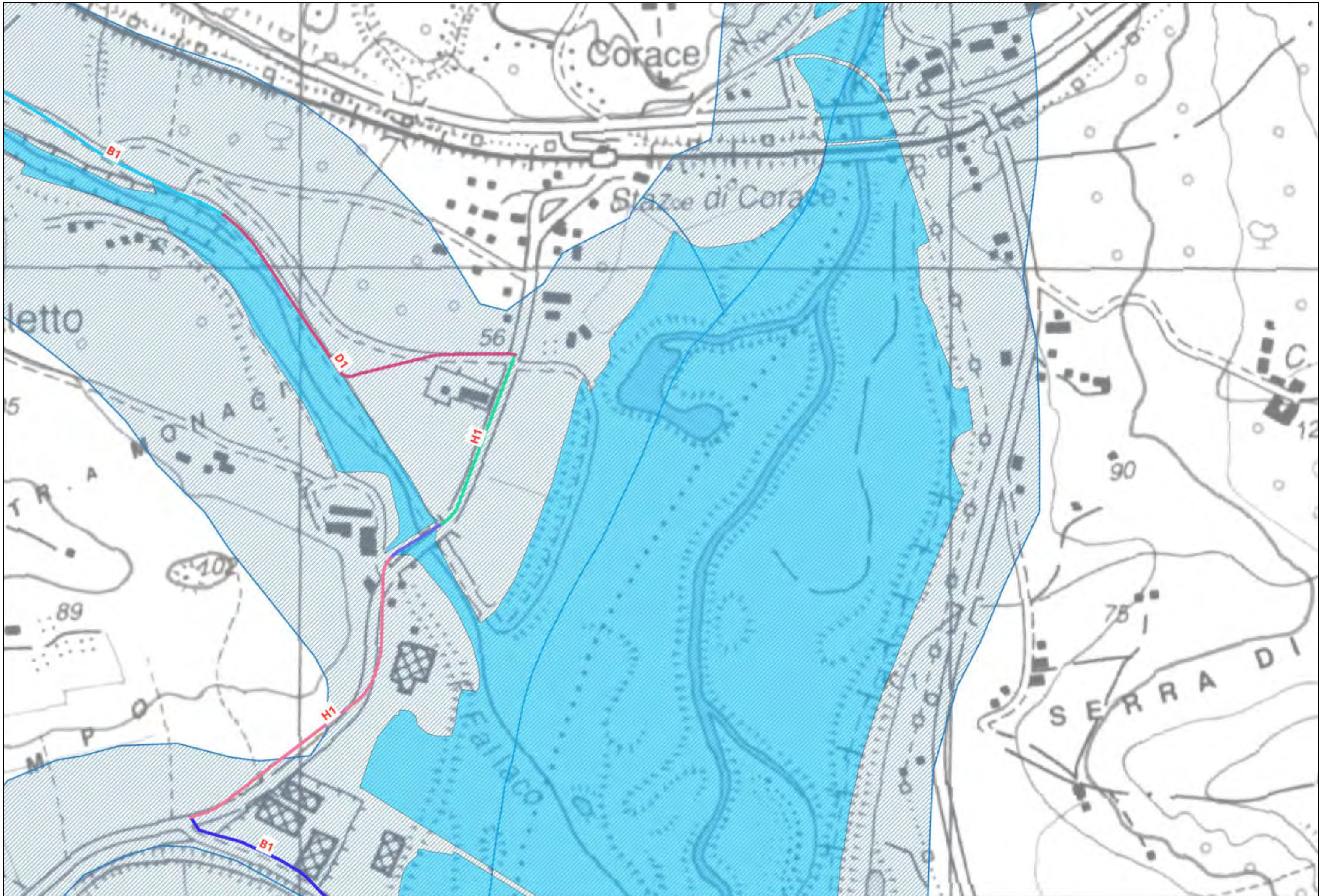




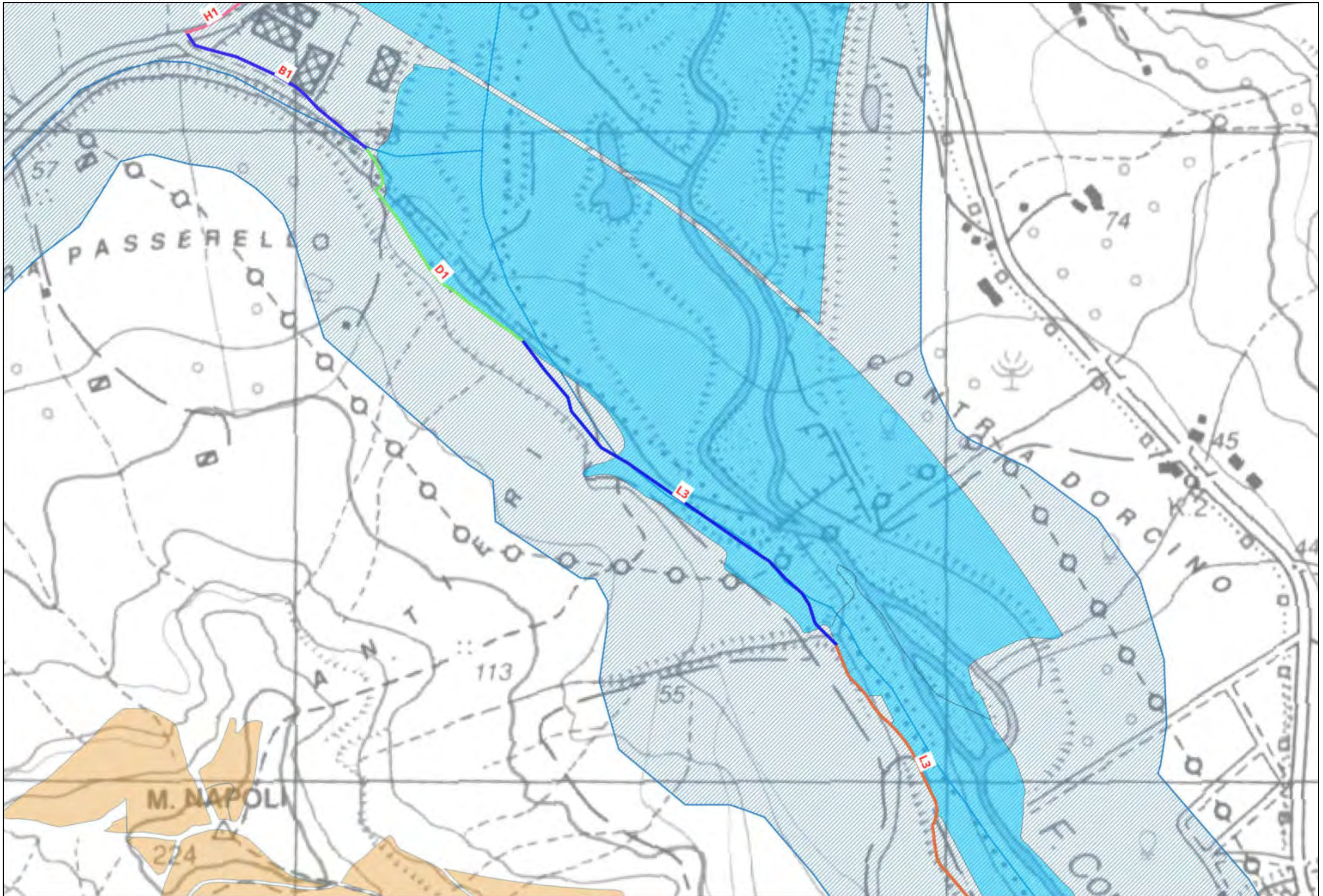


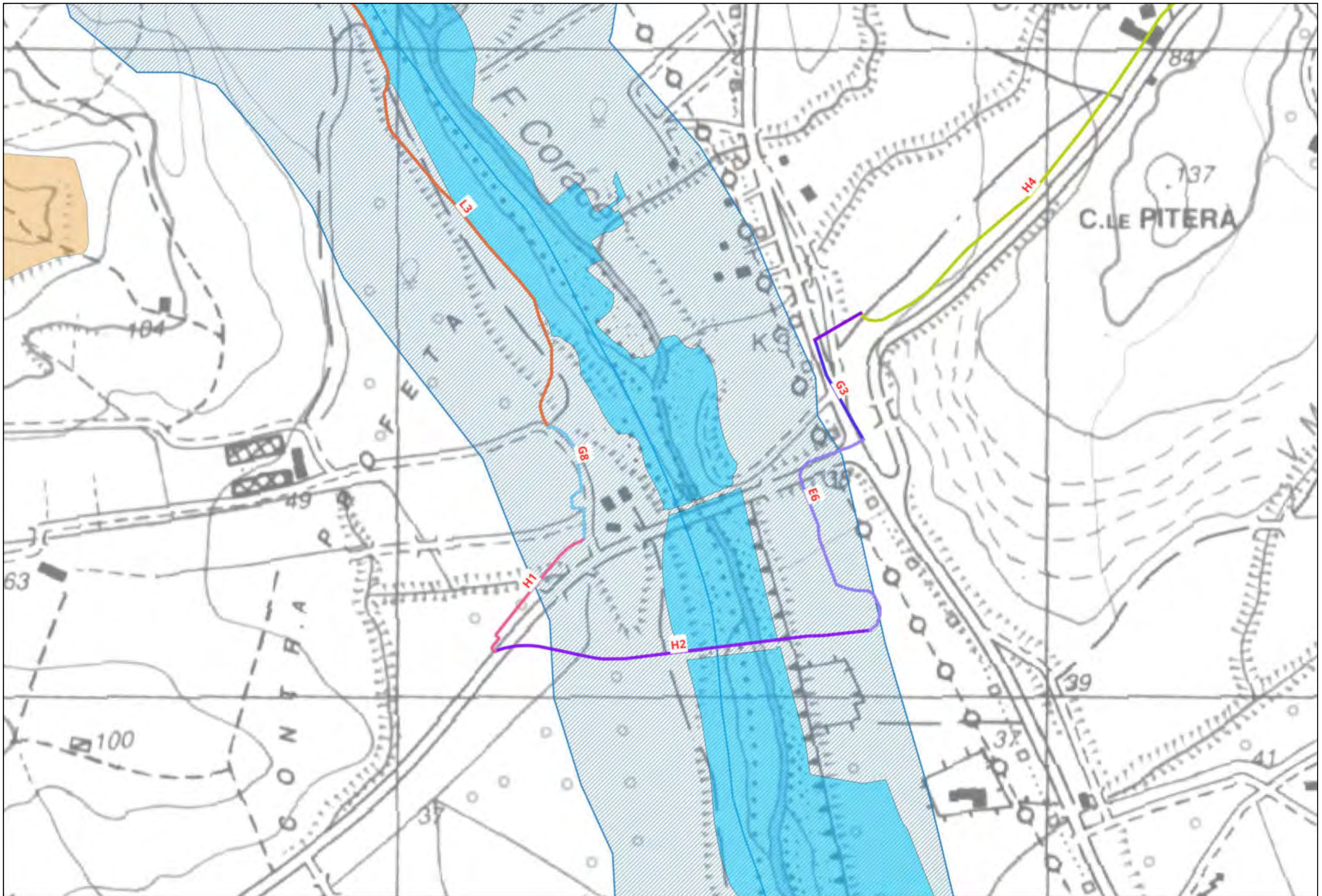


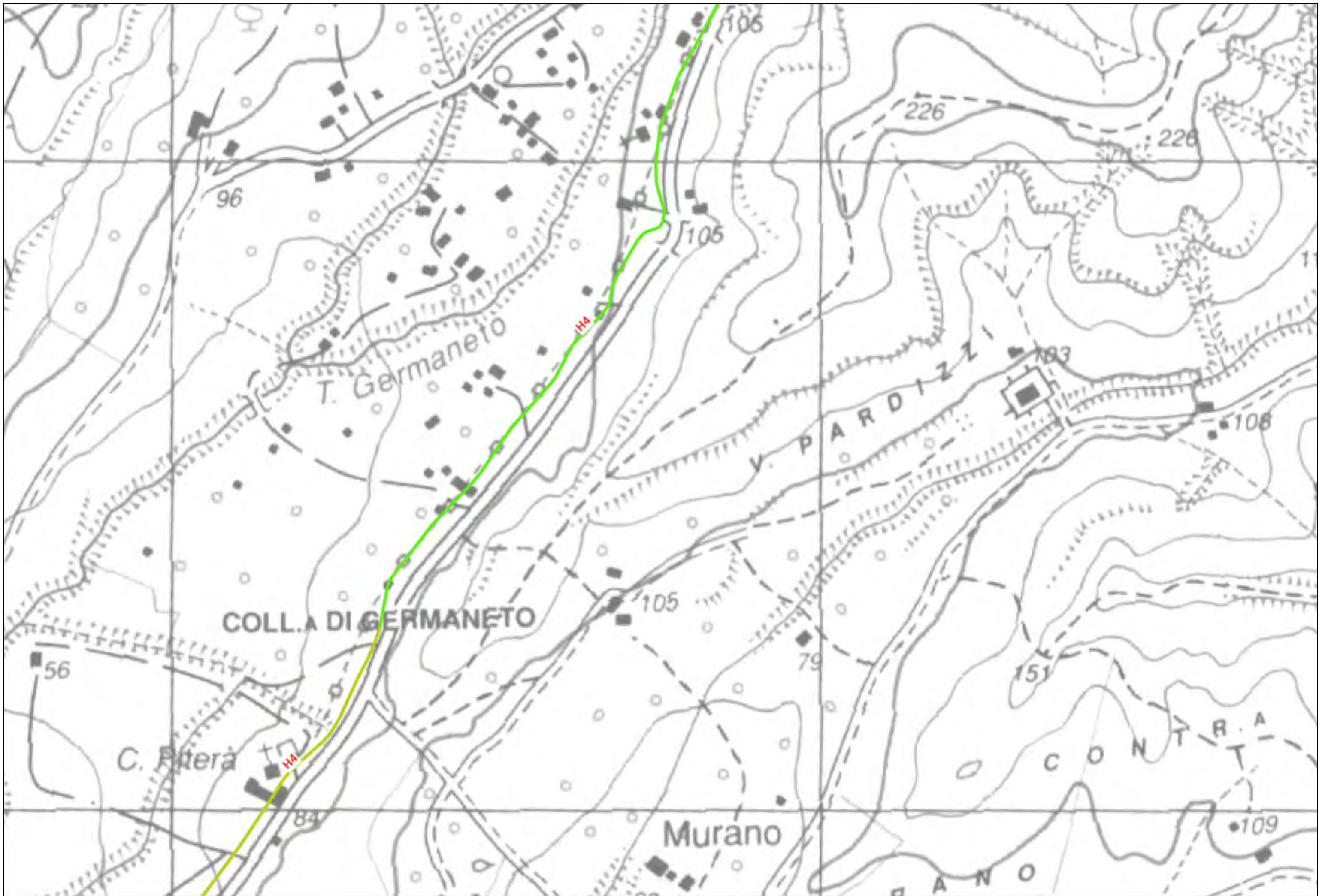


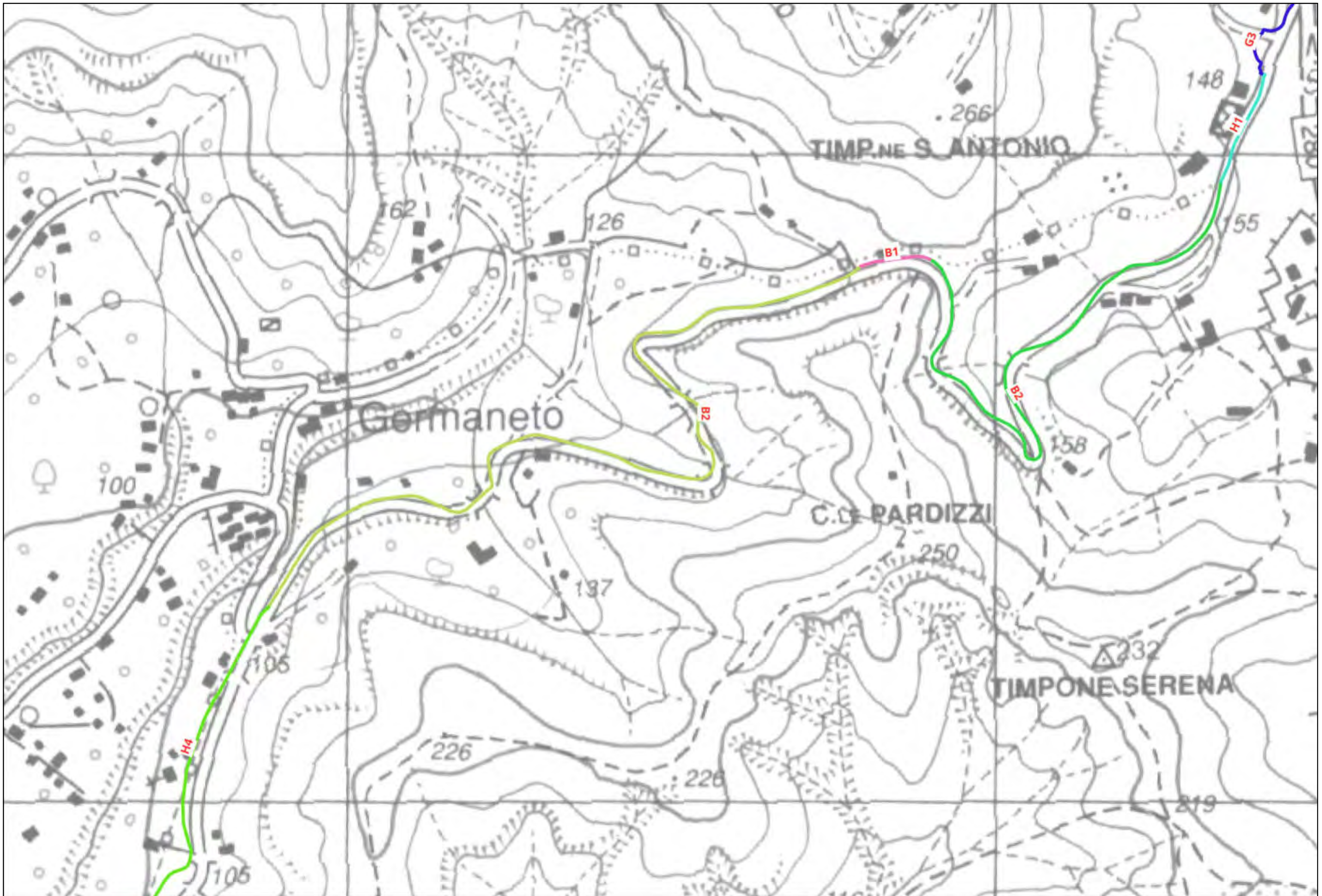


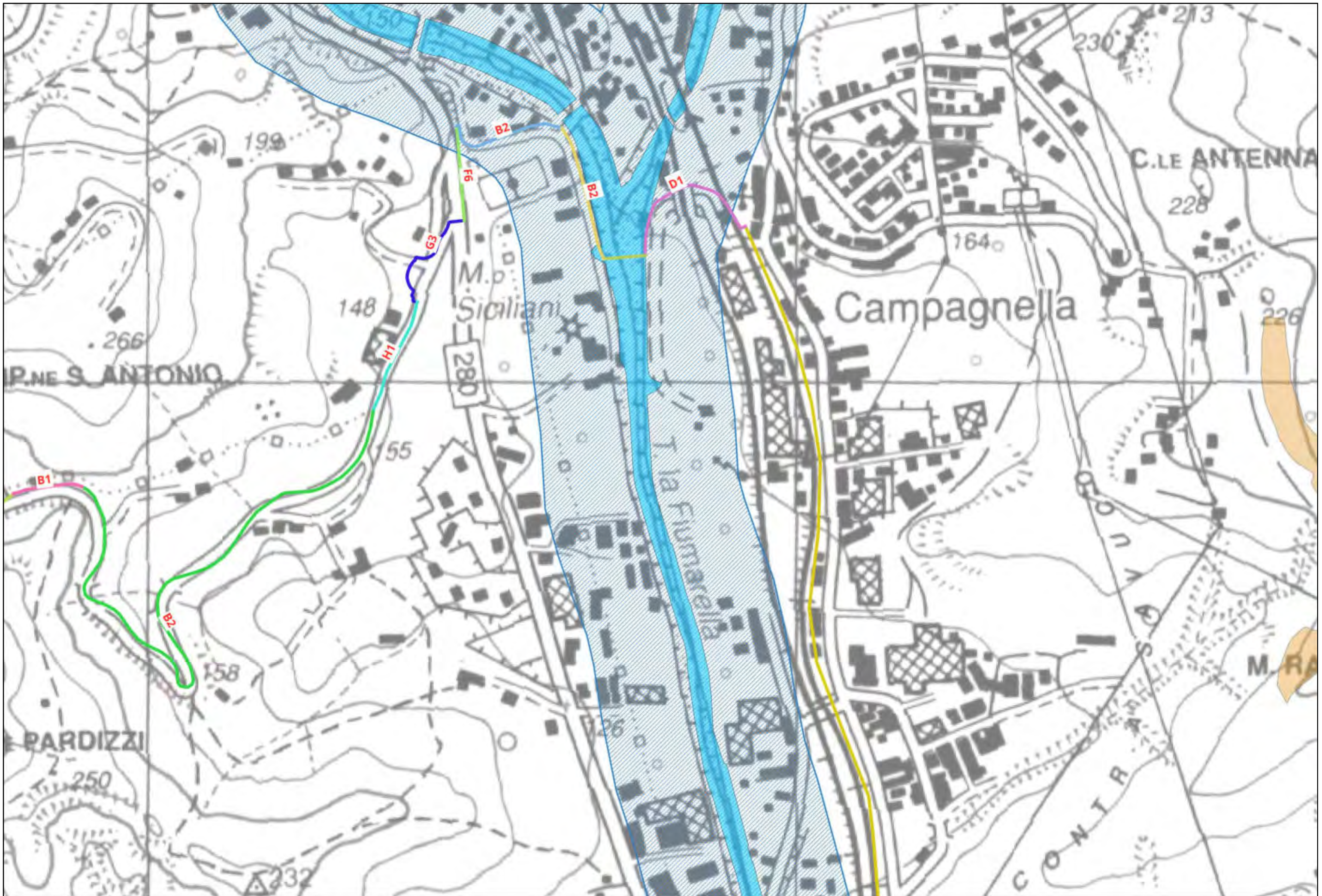












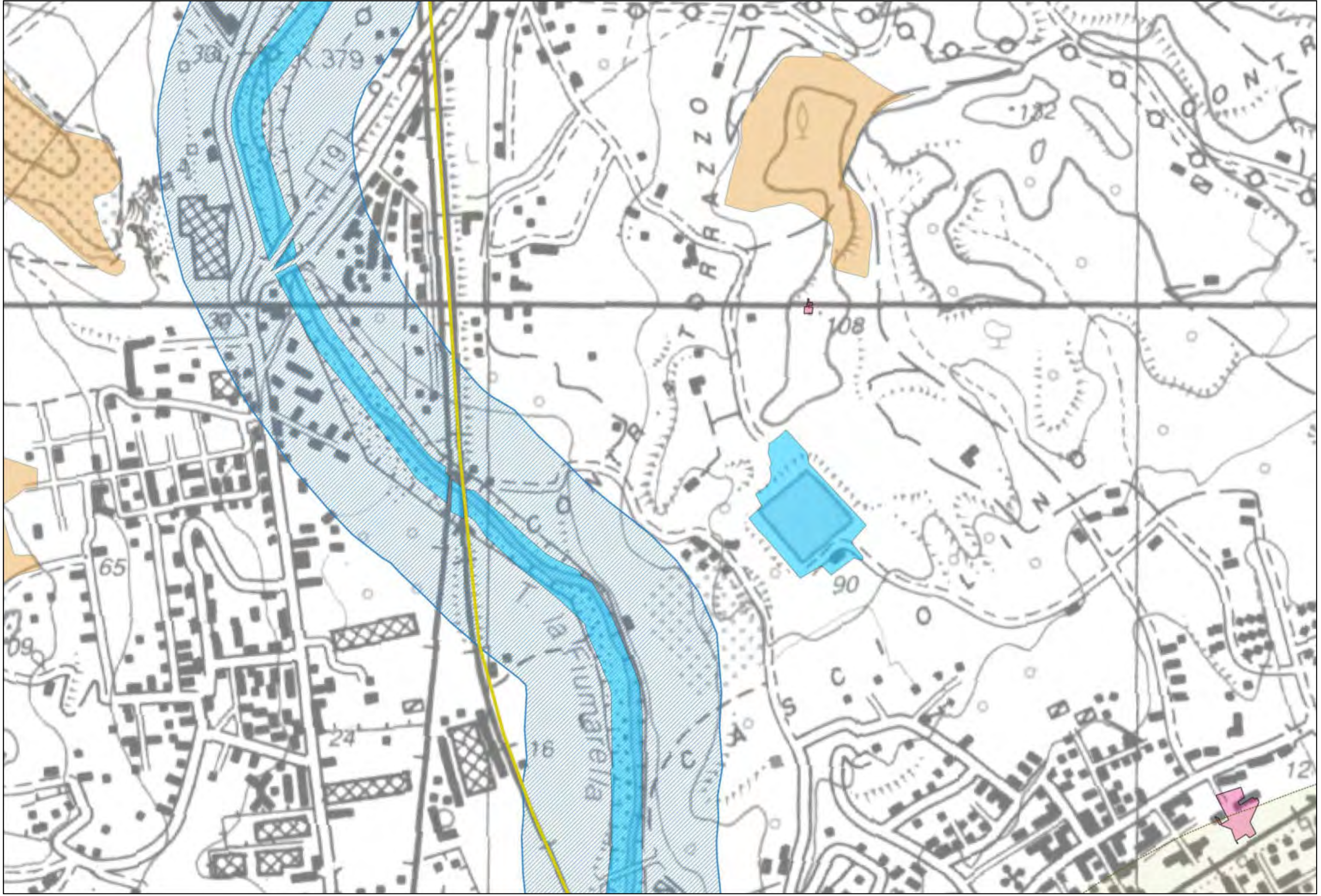














## LEGENDA

### TRONCO CA05

#### Ambiti fluviali e lacustri

- Corpi idrici
- Fascia di rispetto

#### Ambiti costieri

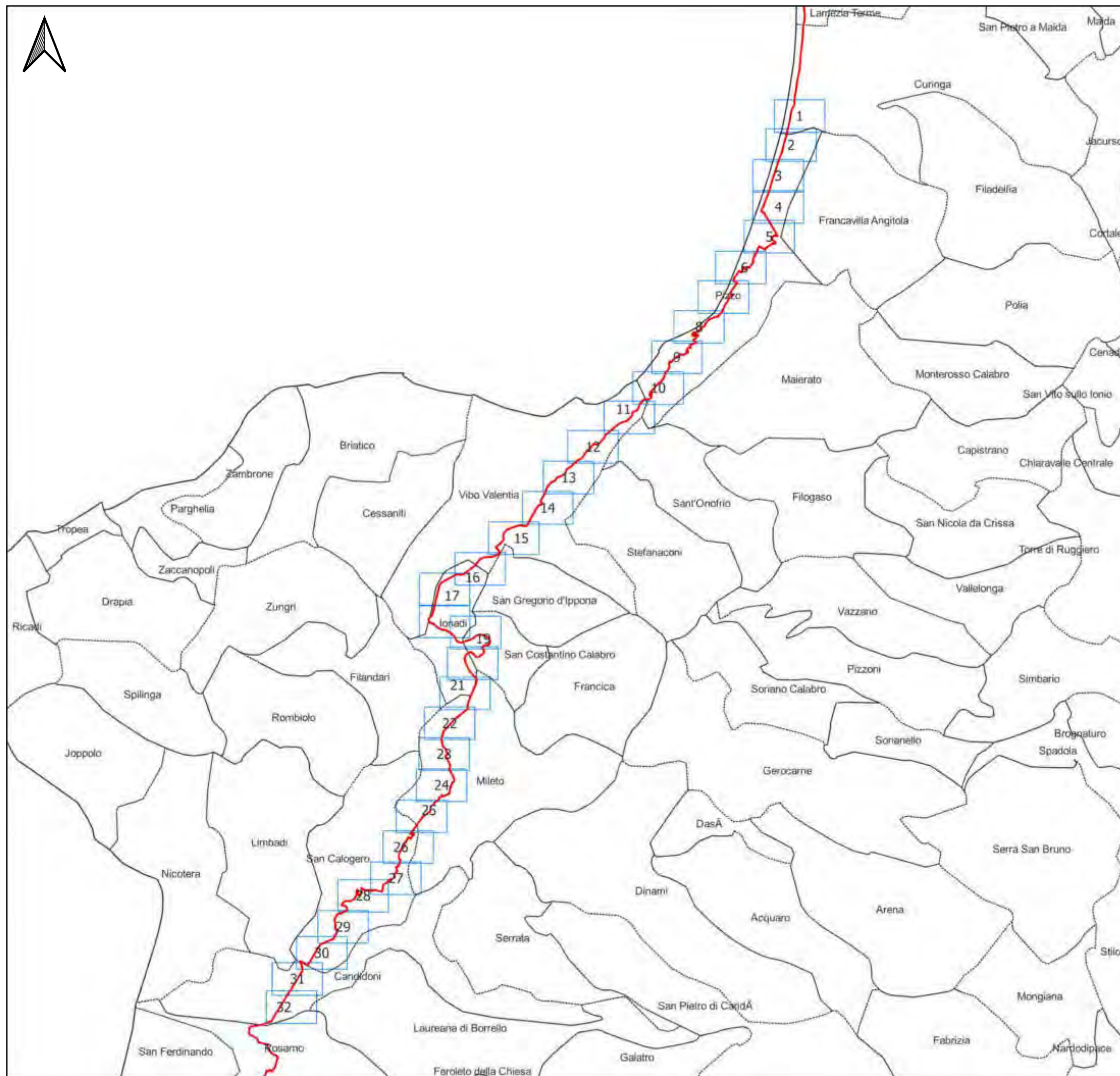
- Fascia costiera

#### Ambiti sensibili oggetto di tutela

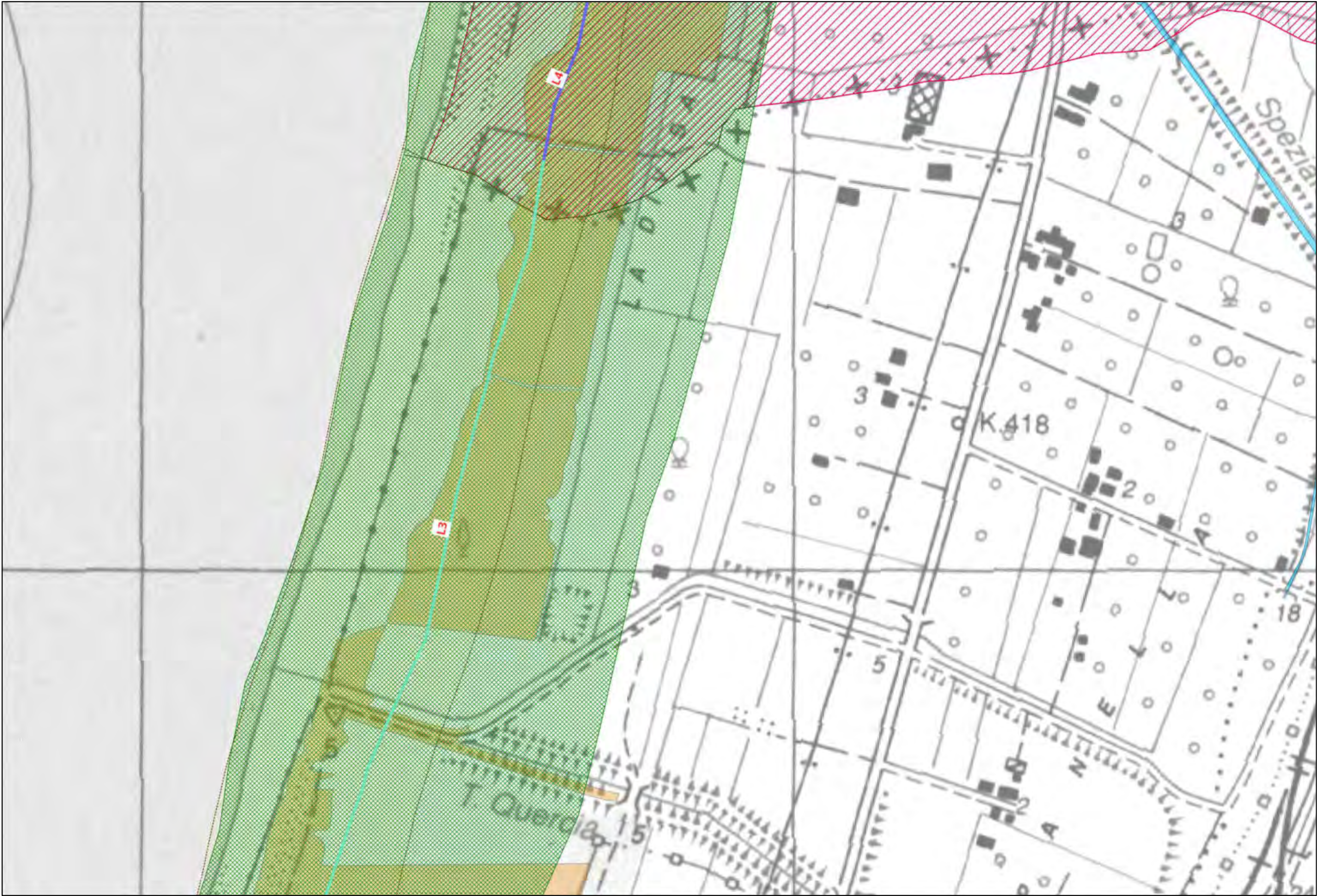
- Oasi e riserve
- Parchi Regionali e Nazionali
- ZPS
- SIC
- SIR
- Immobili ed aree di interesse pubblico
- Architetture militari
- Vincoli architettonici
- Vincoli archeologici
- Zone umide
- Monumenti bizantini

#### Aree boscate

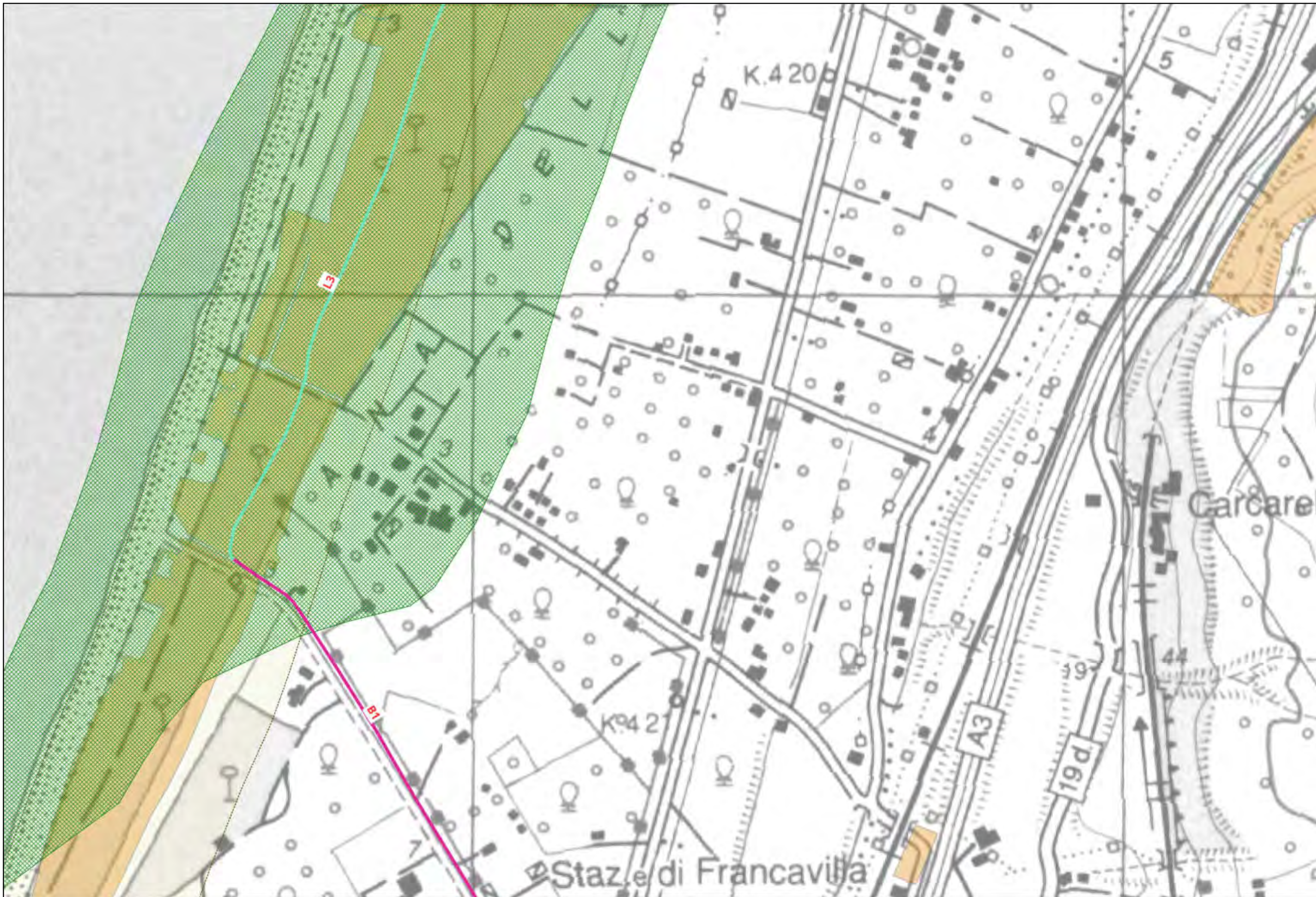
- Boschi



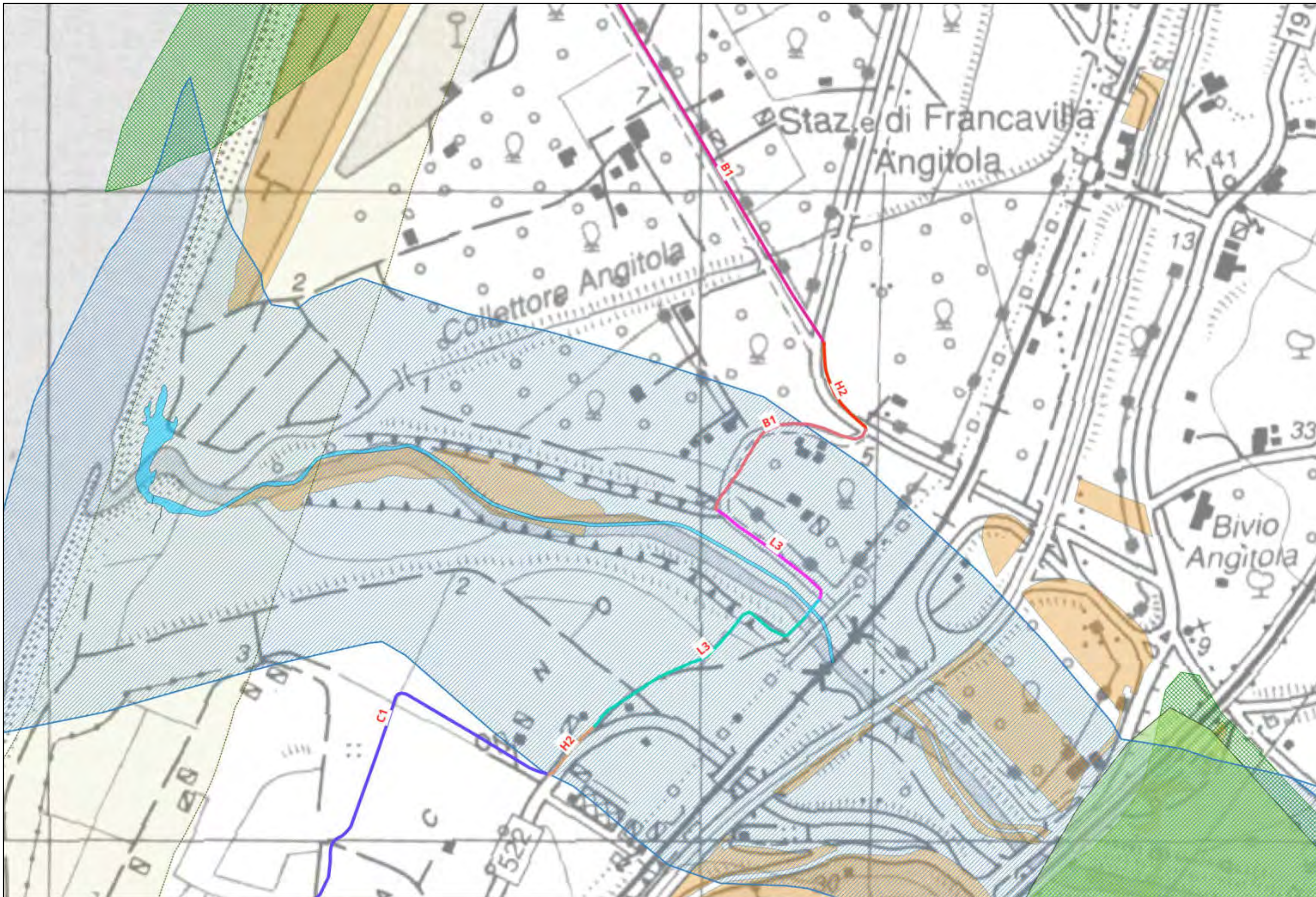


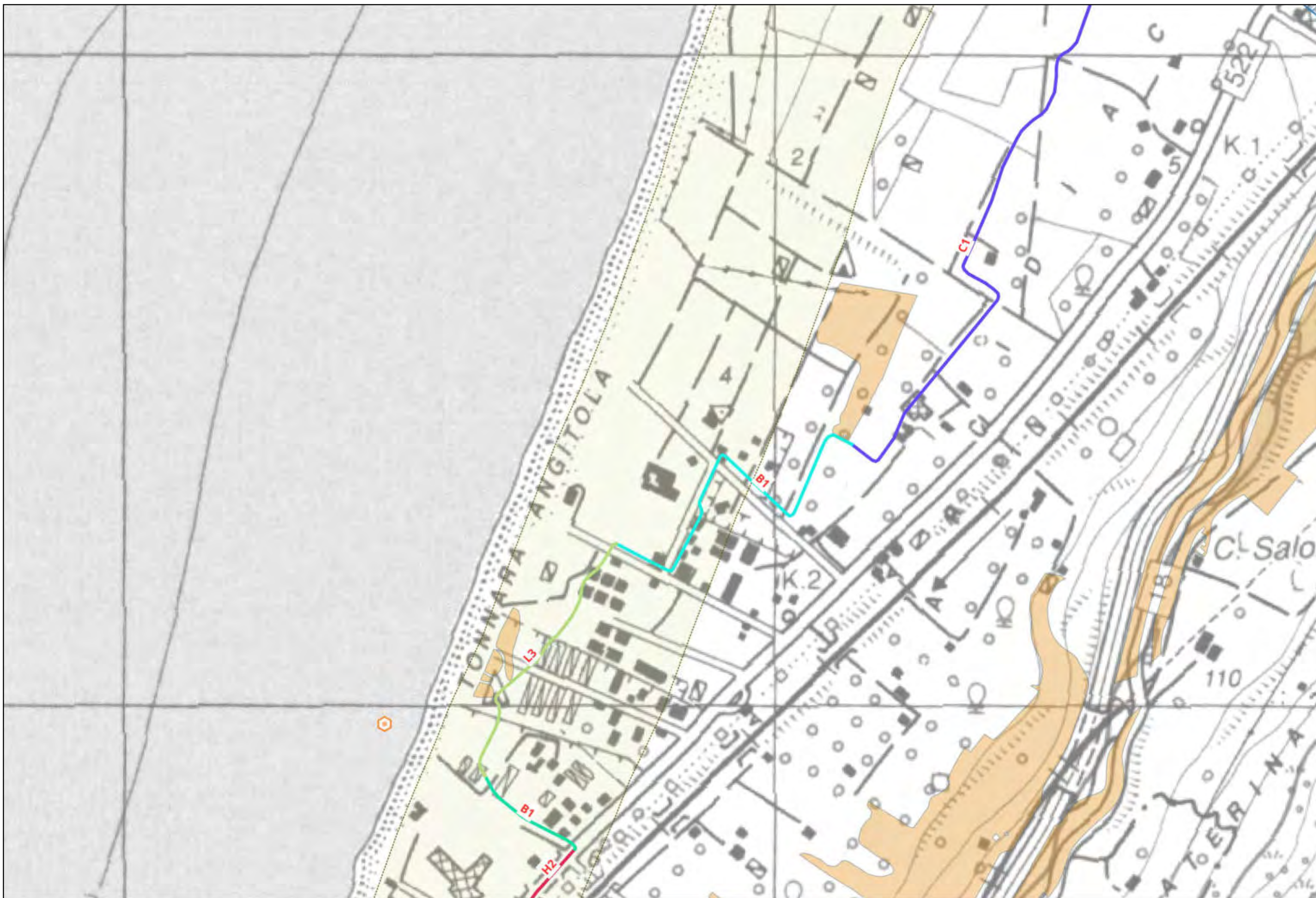




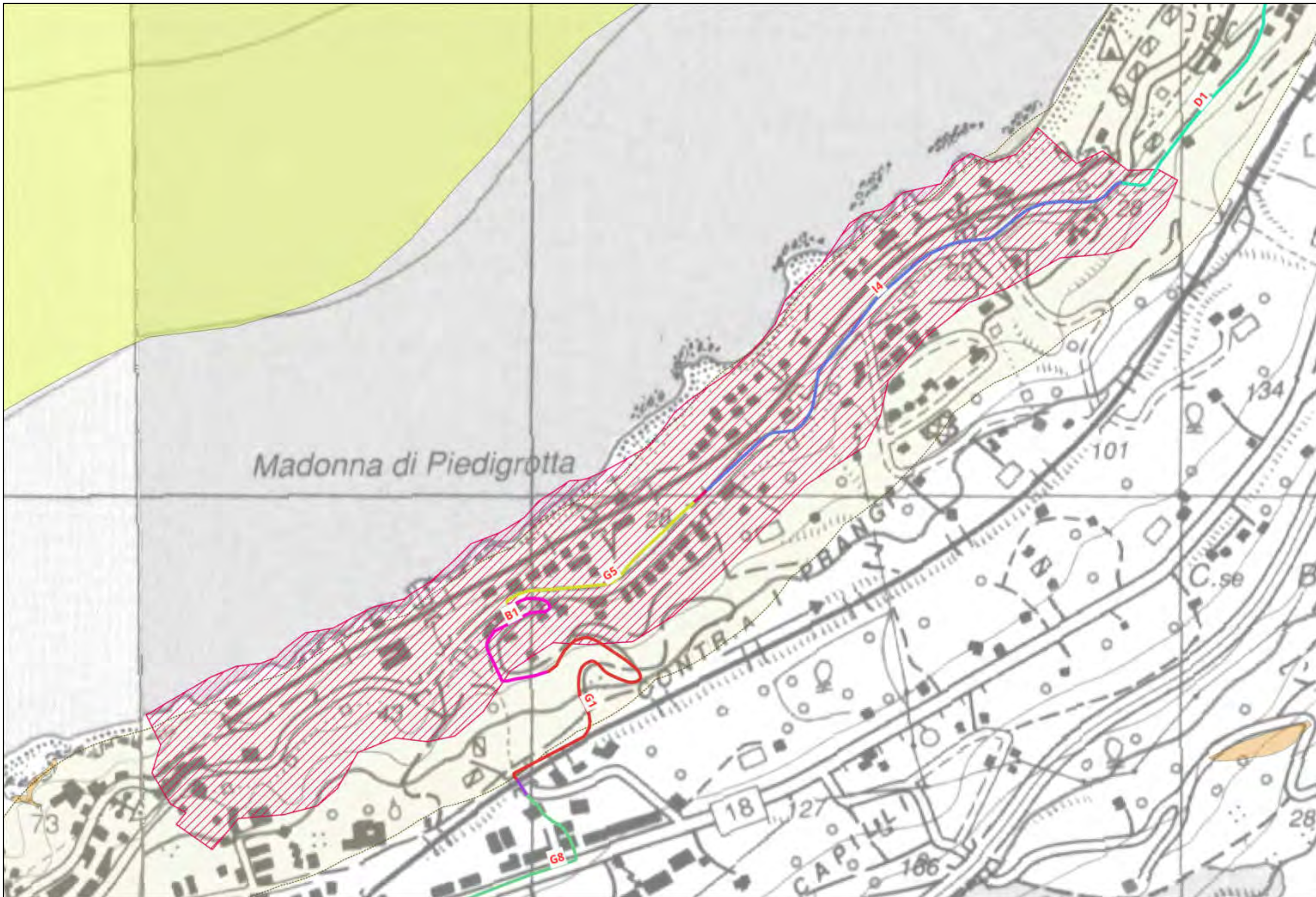


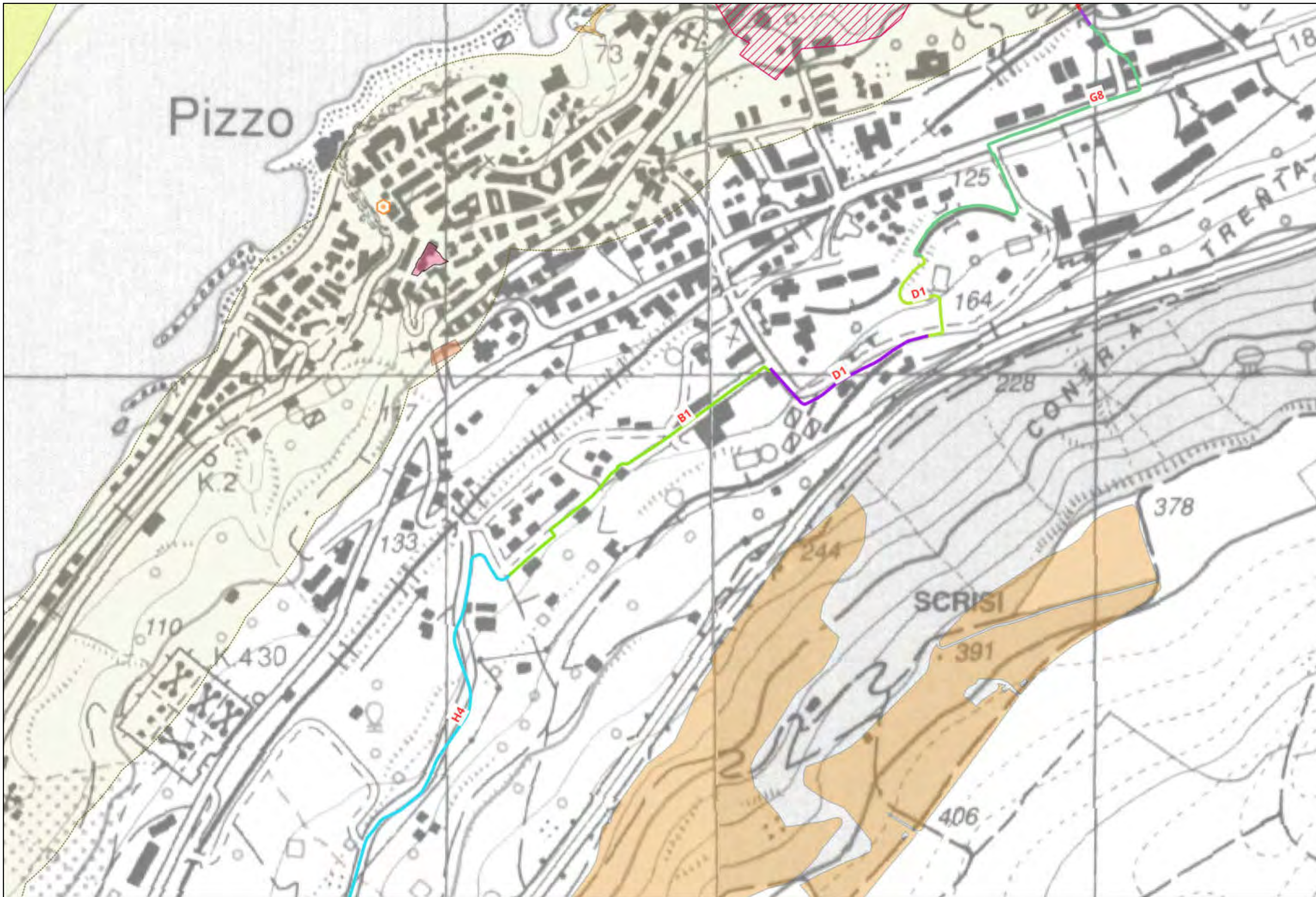


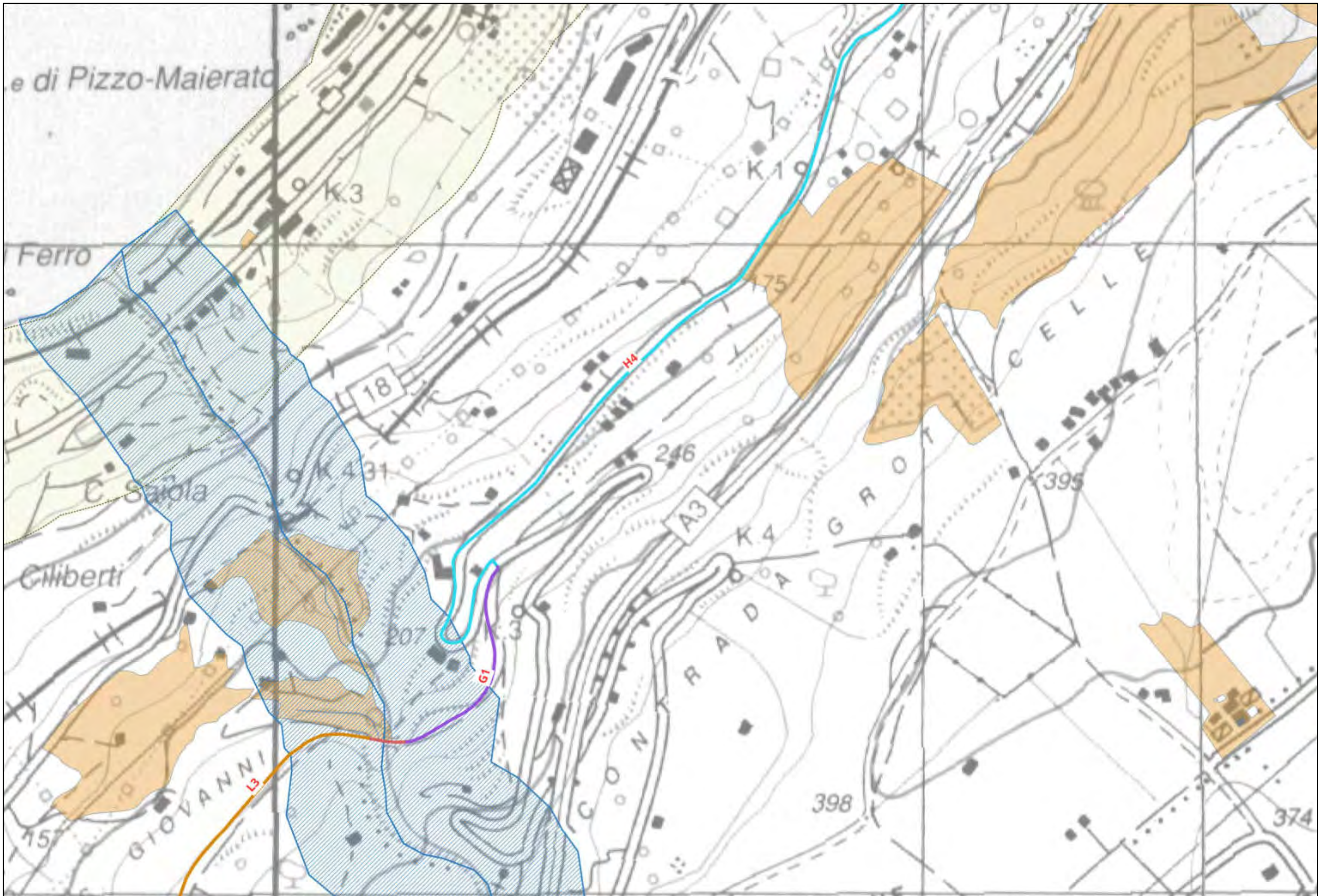


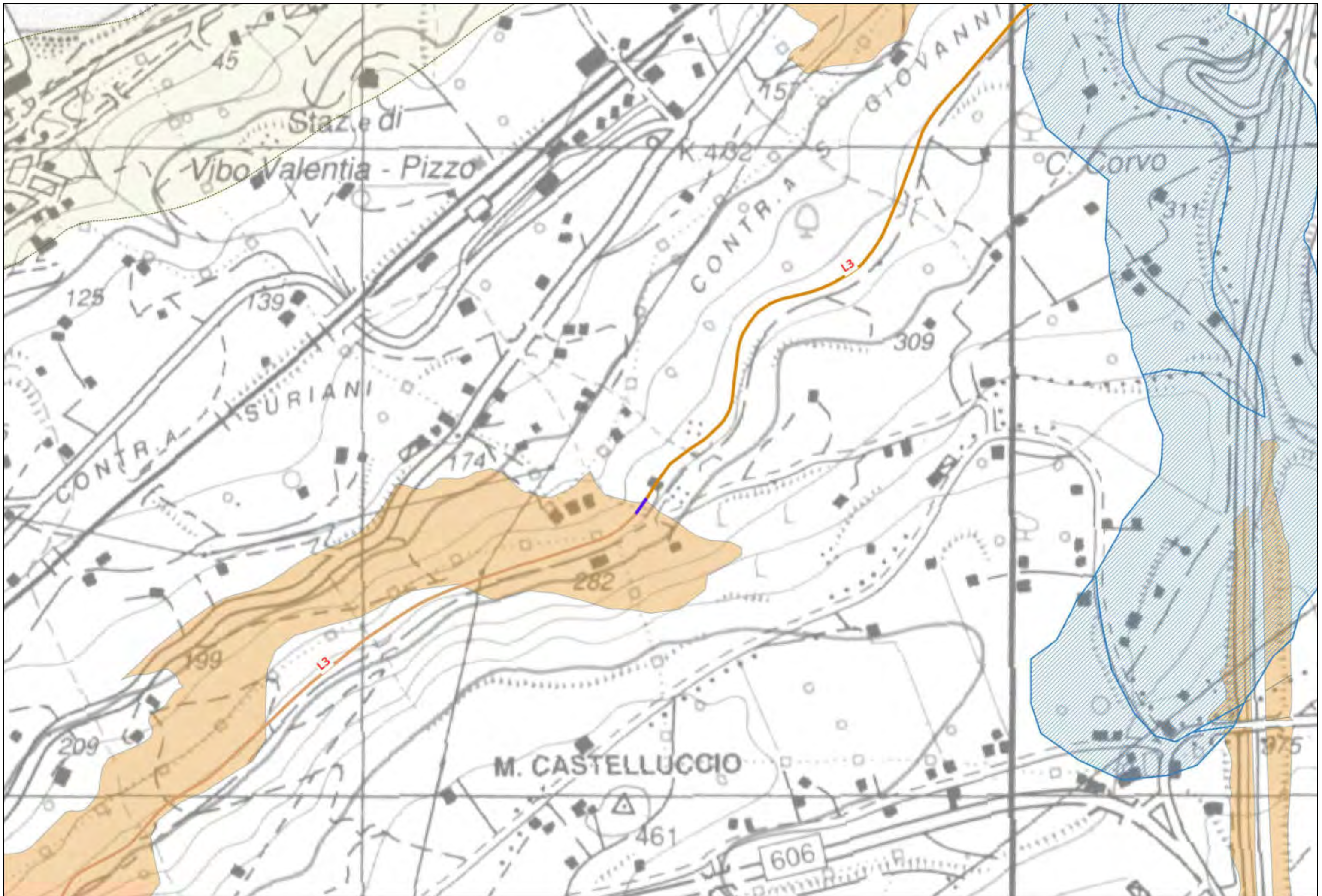


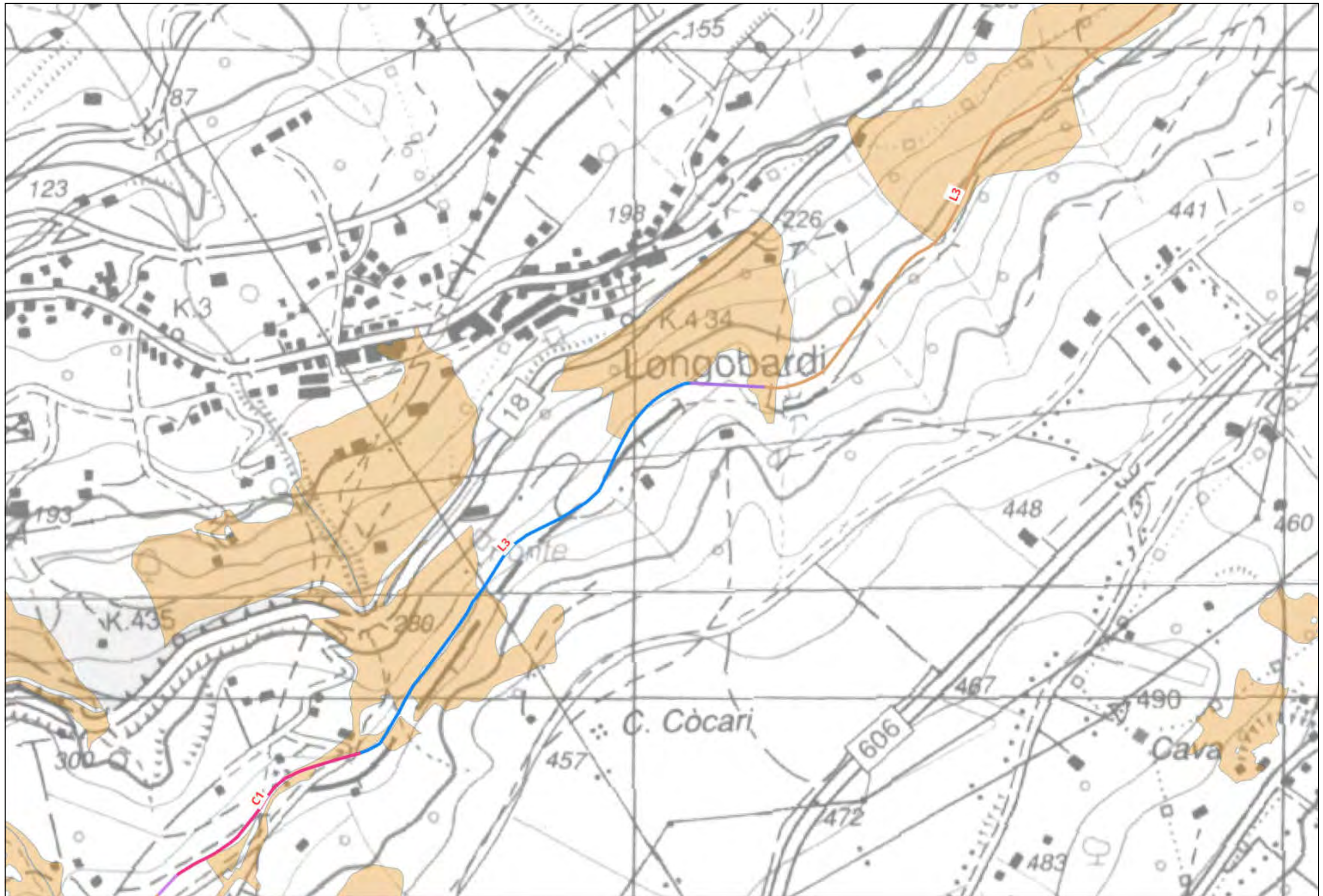




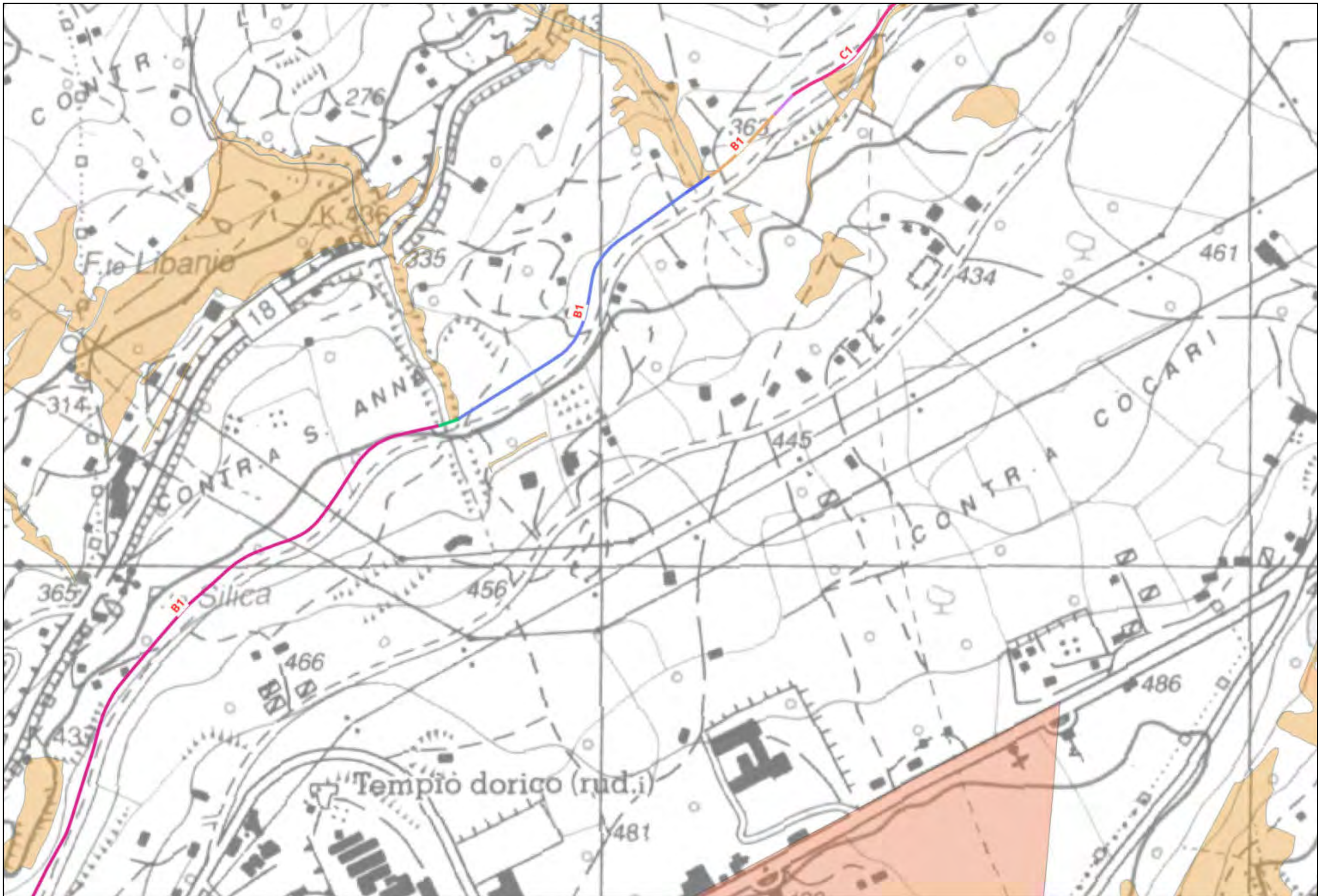


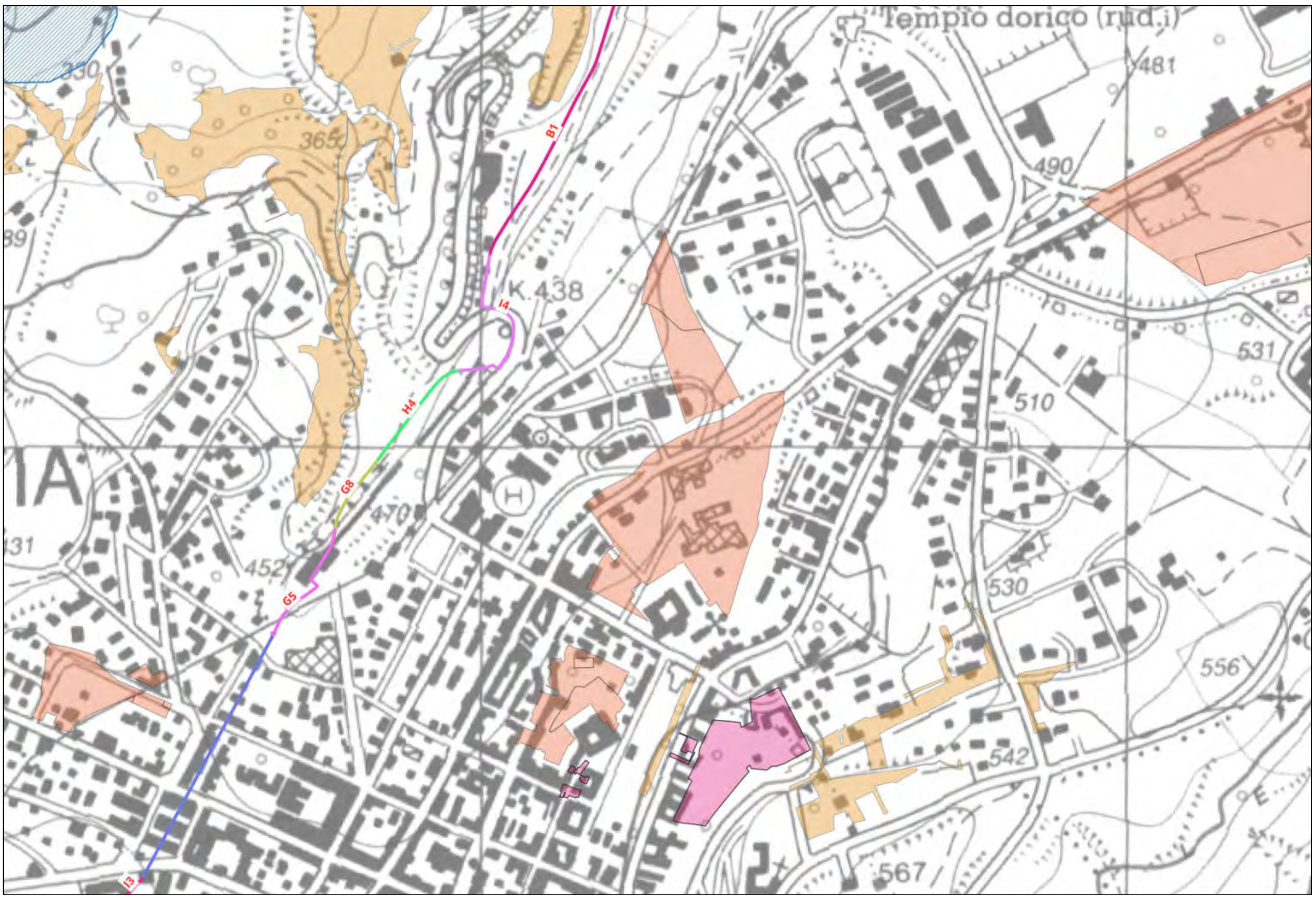


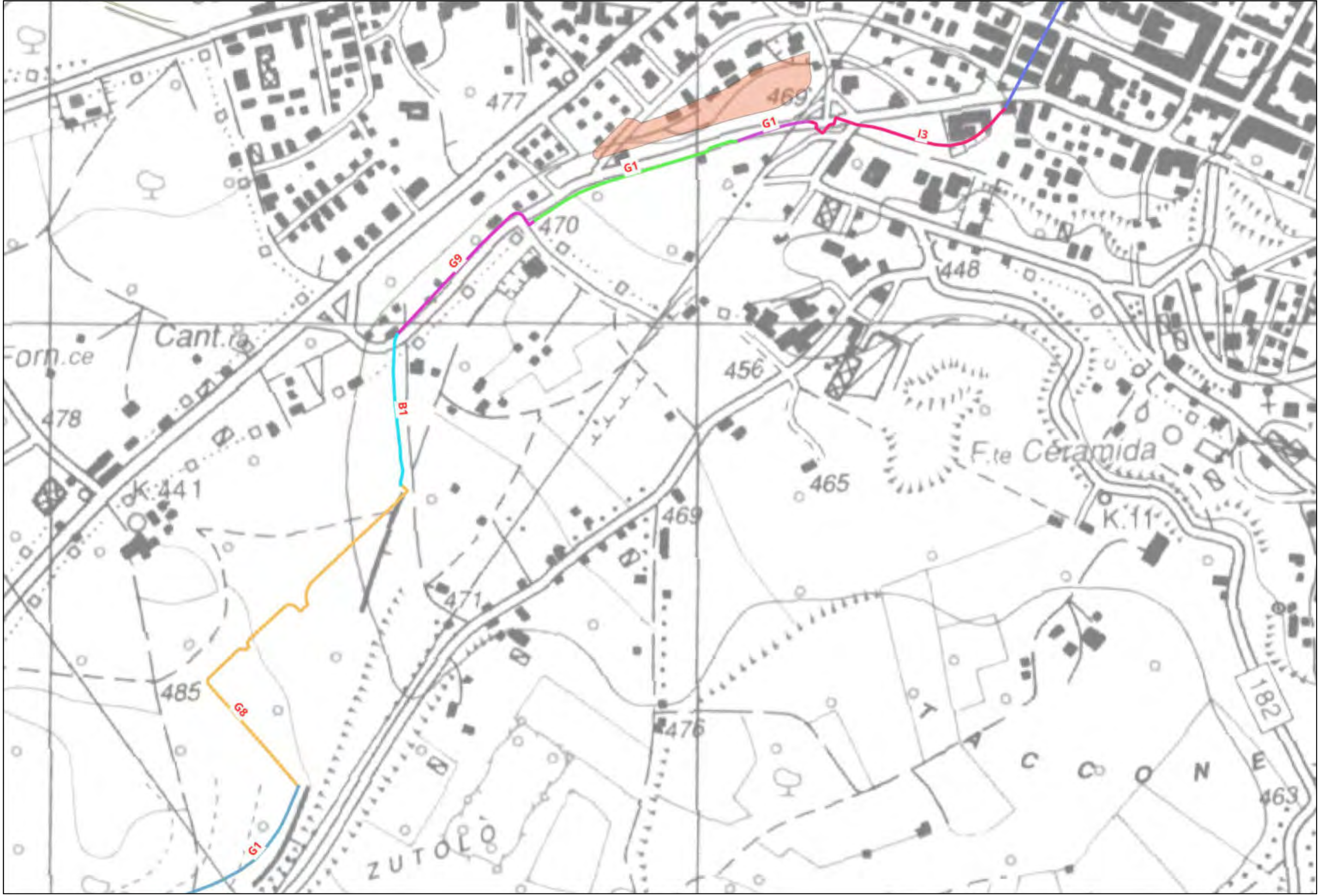


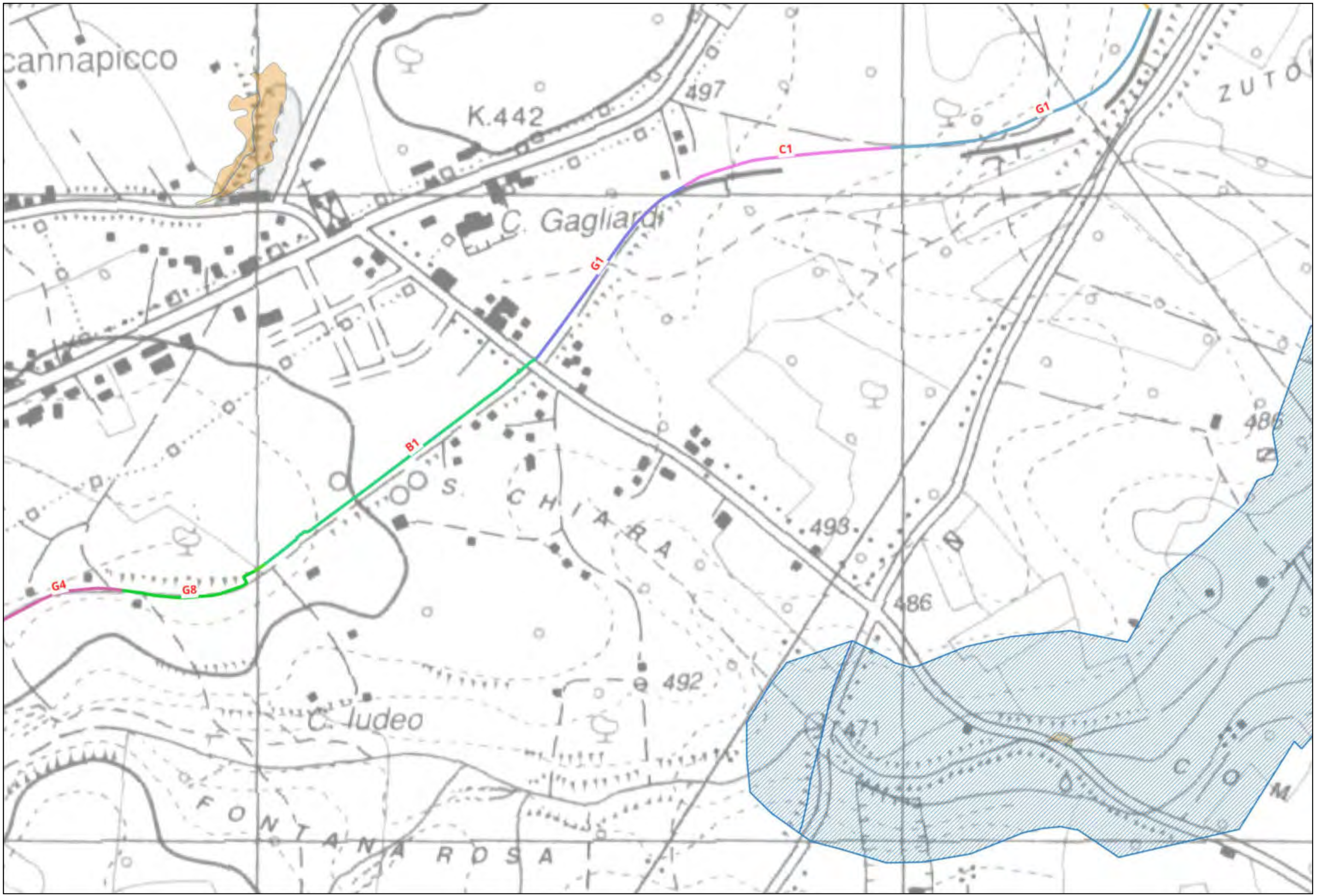








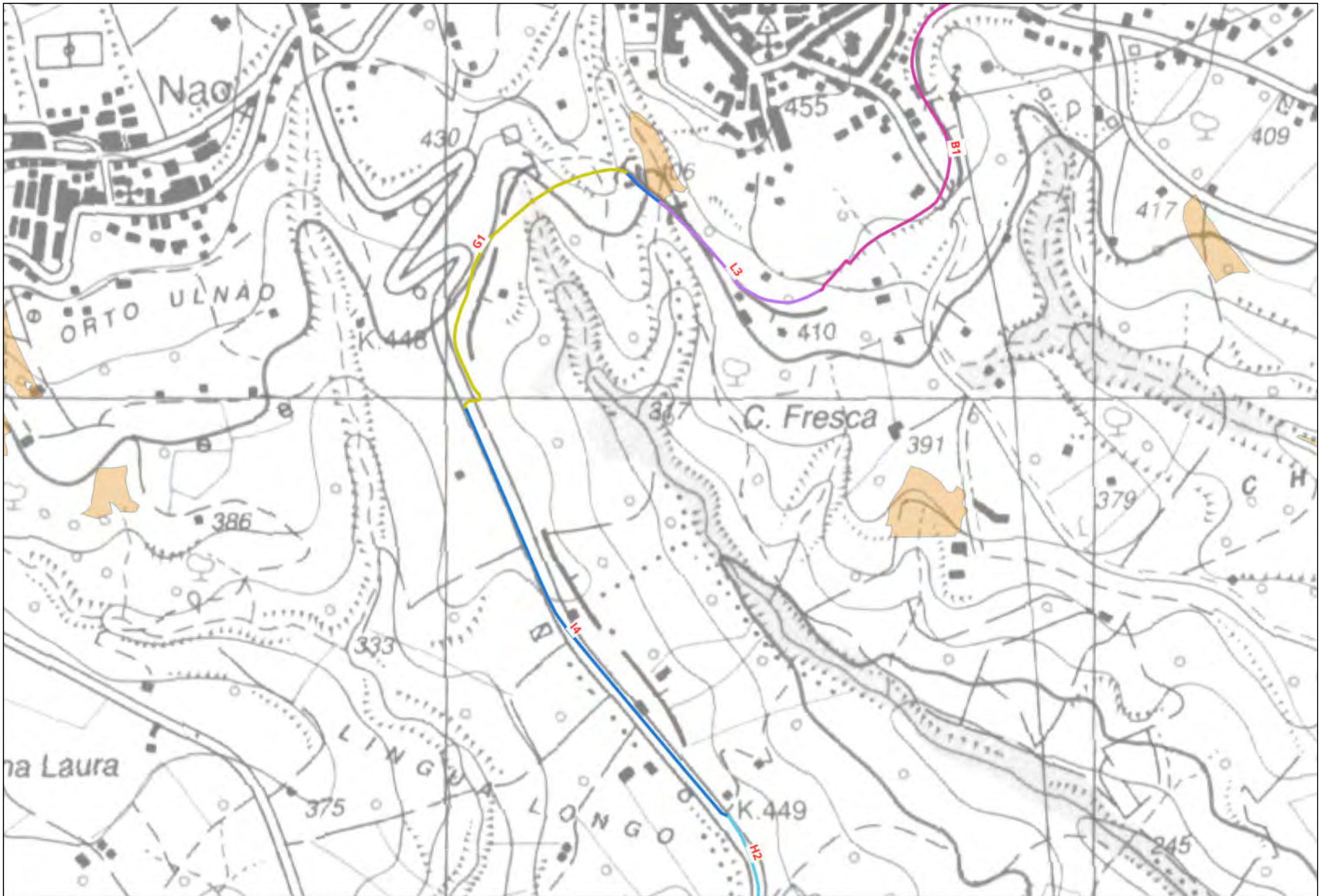




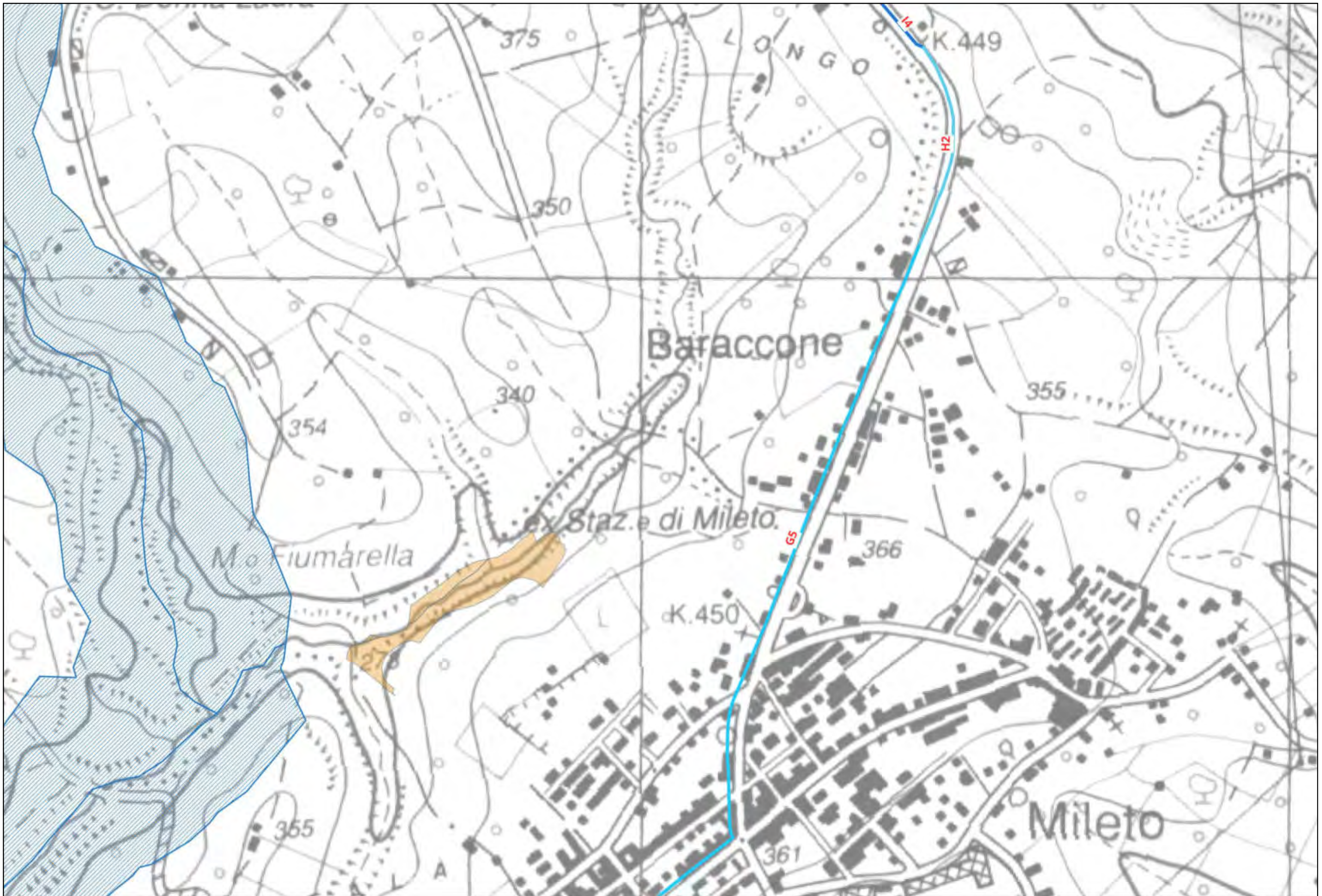


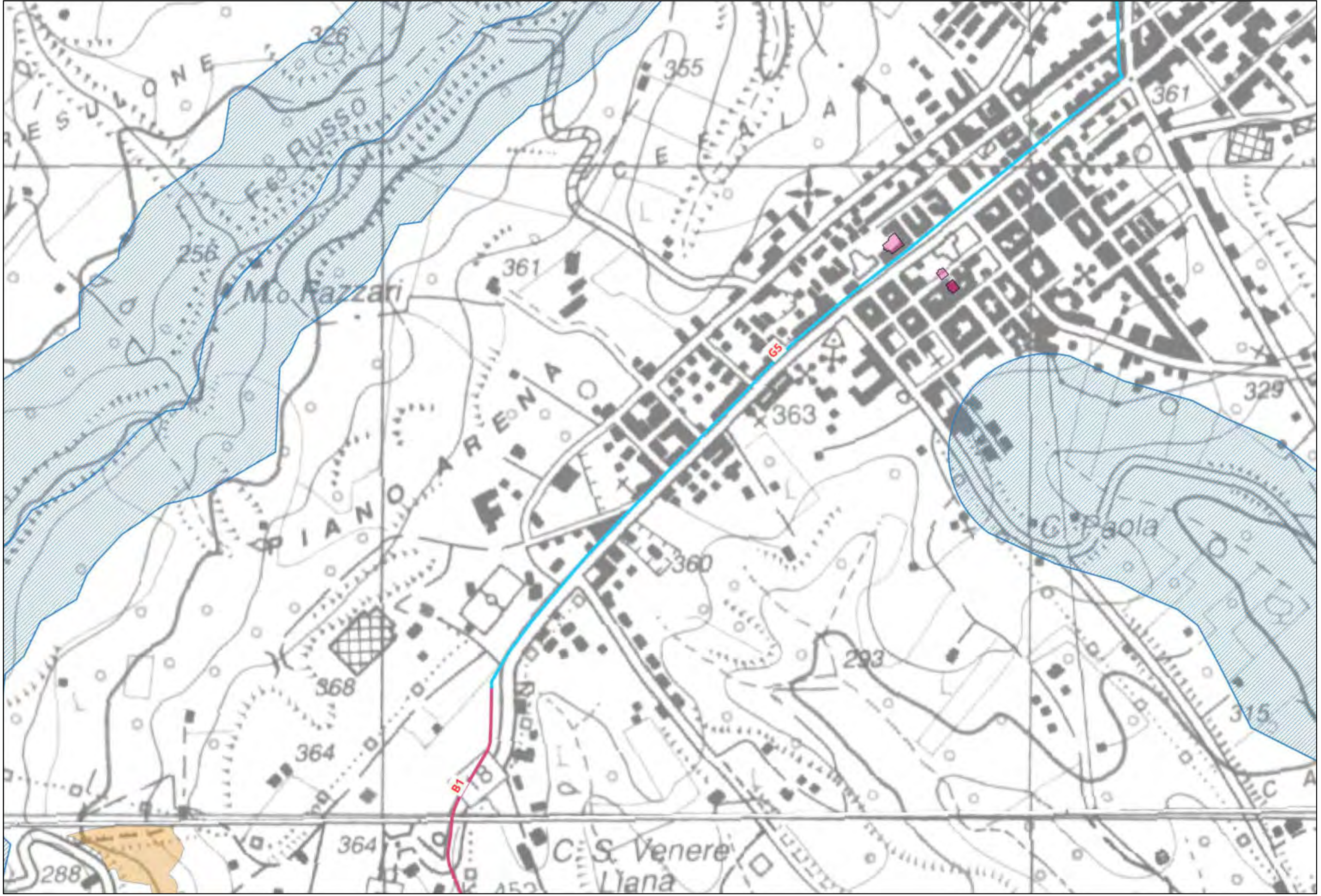


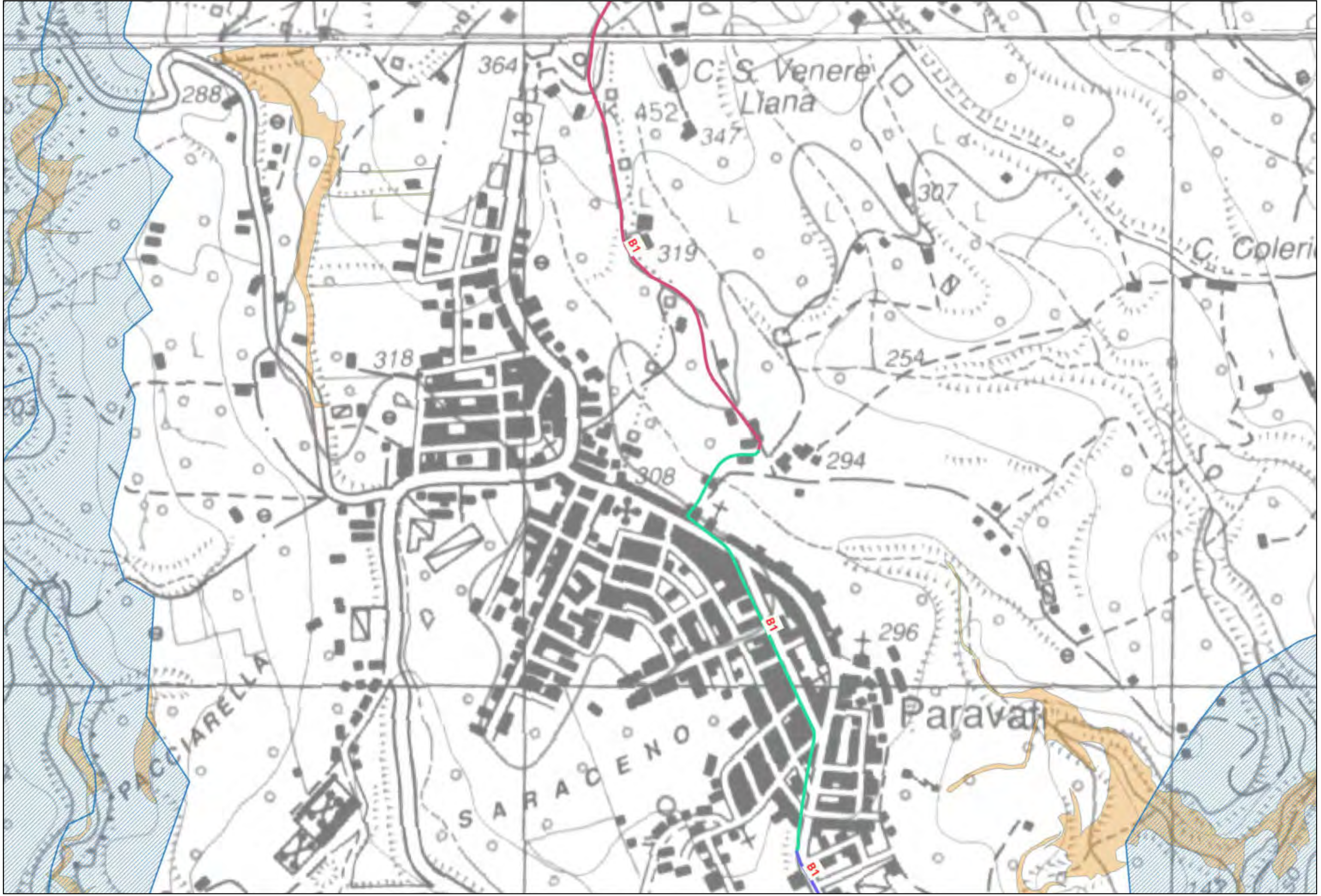


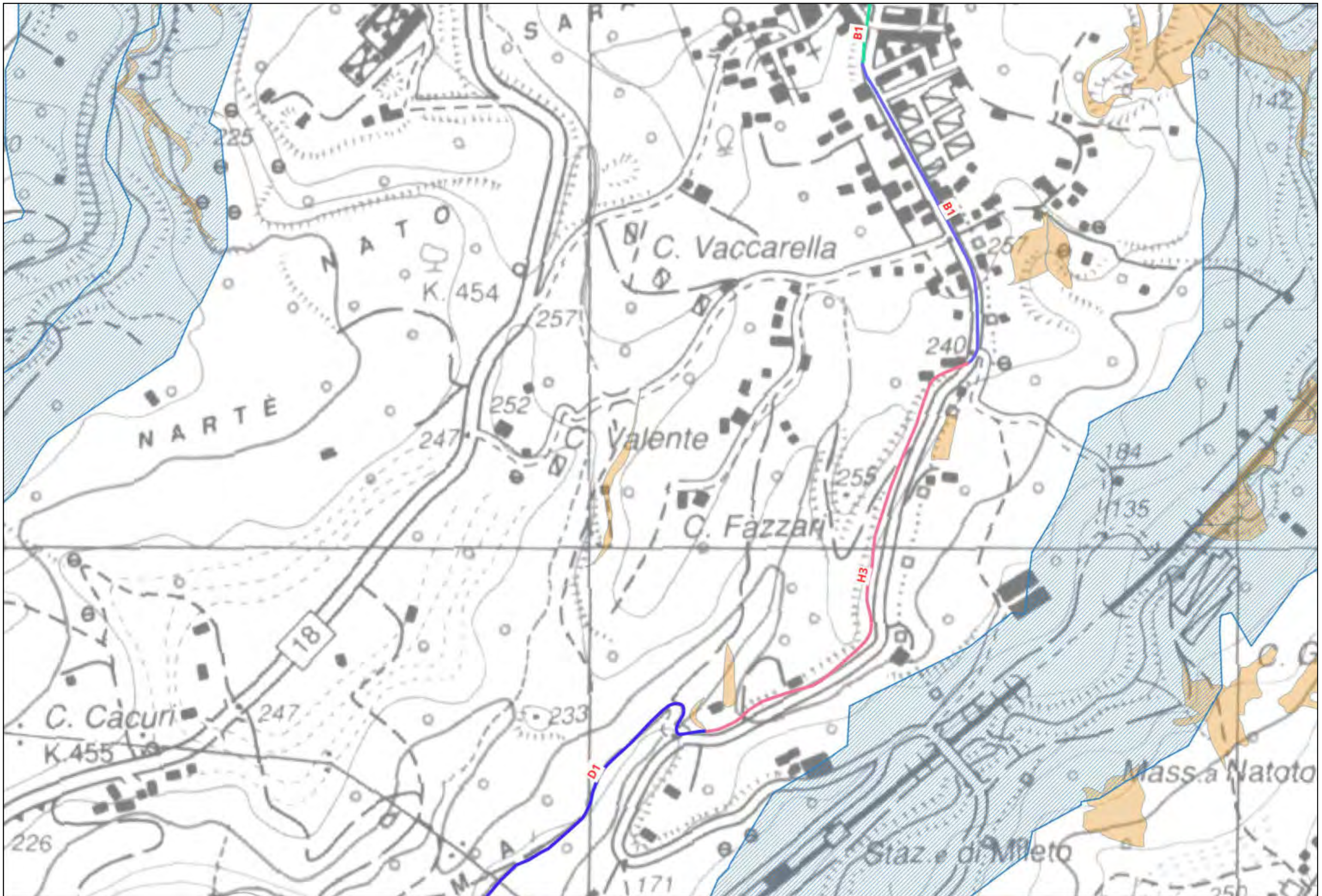


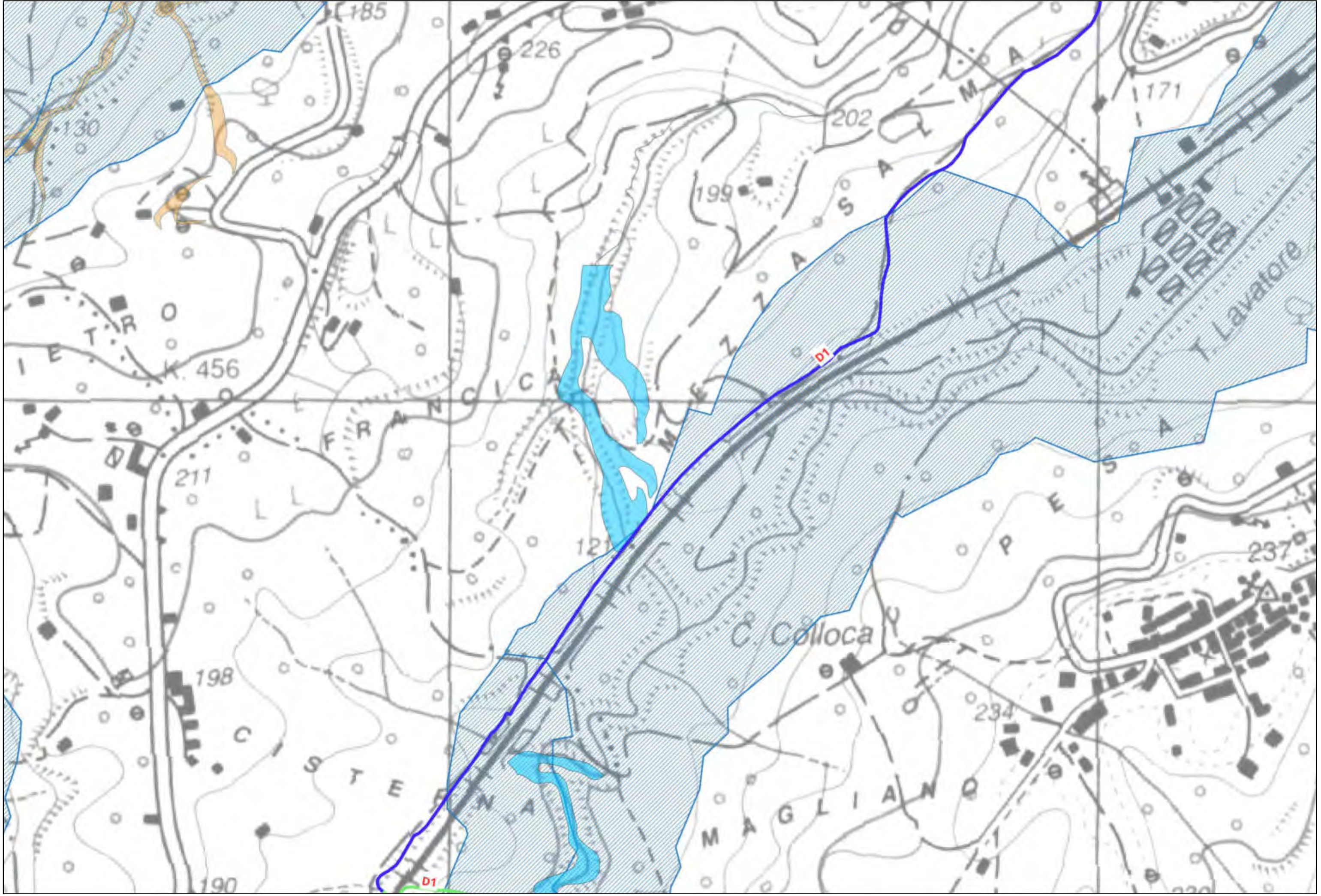


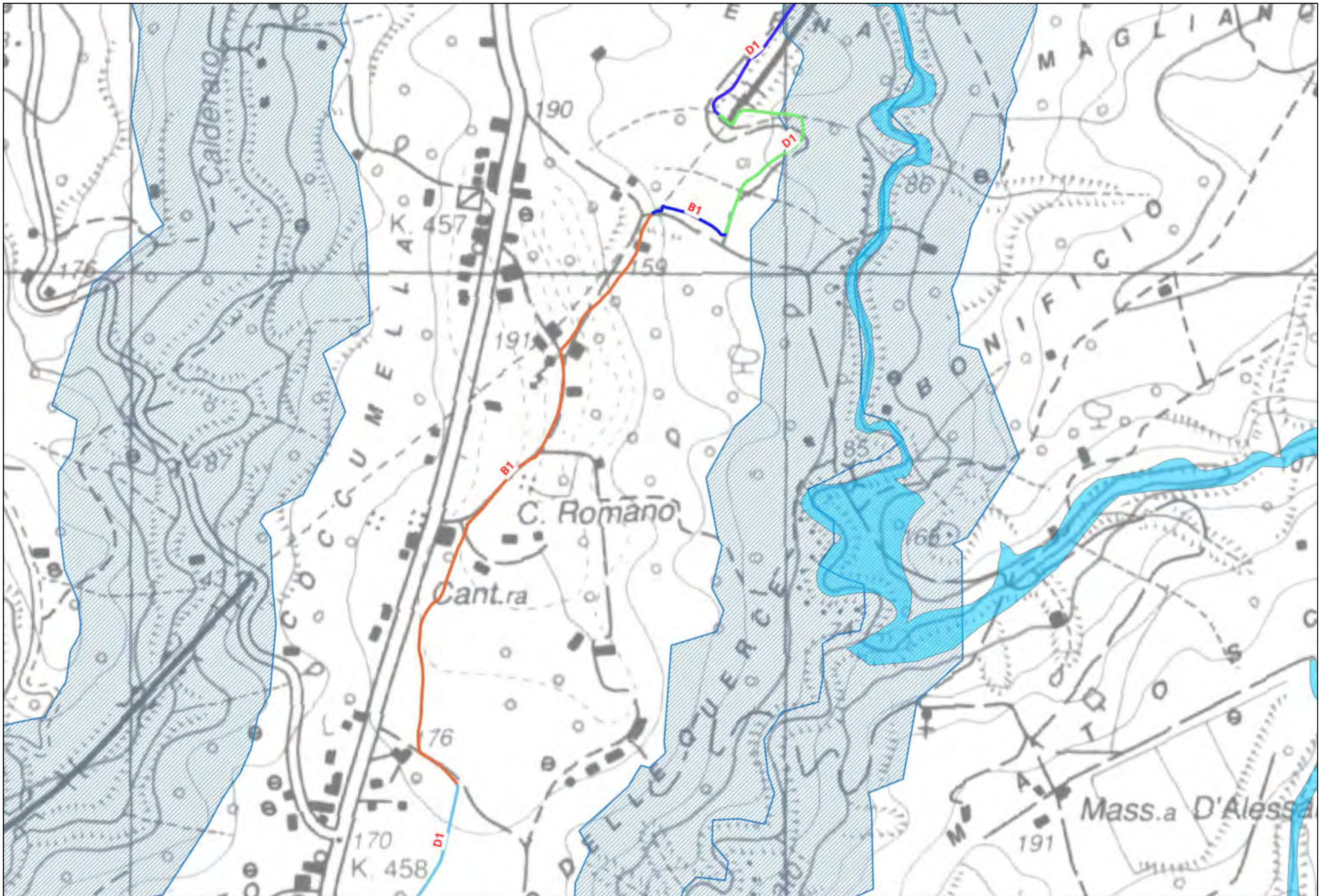


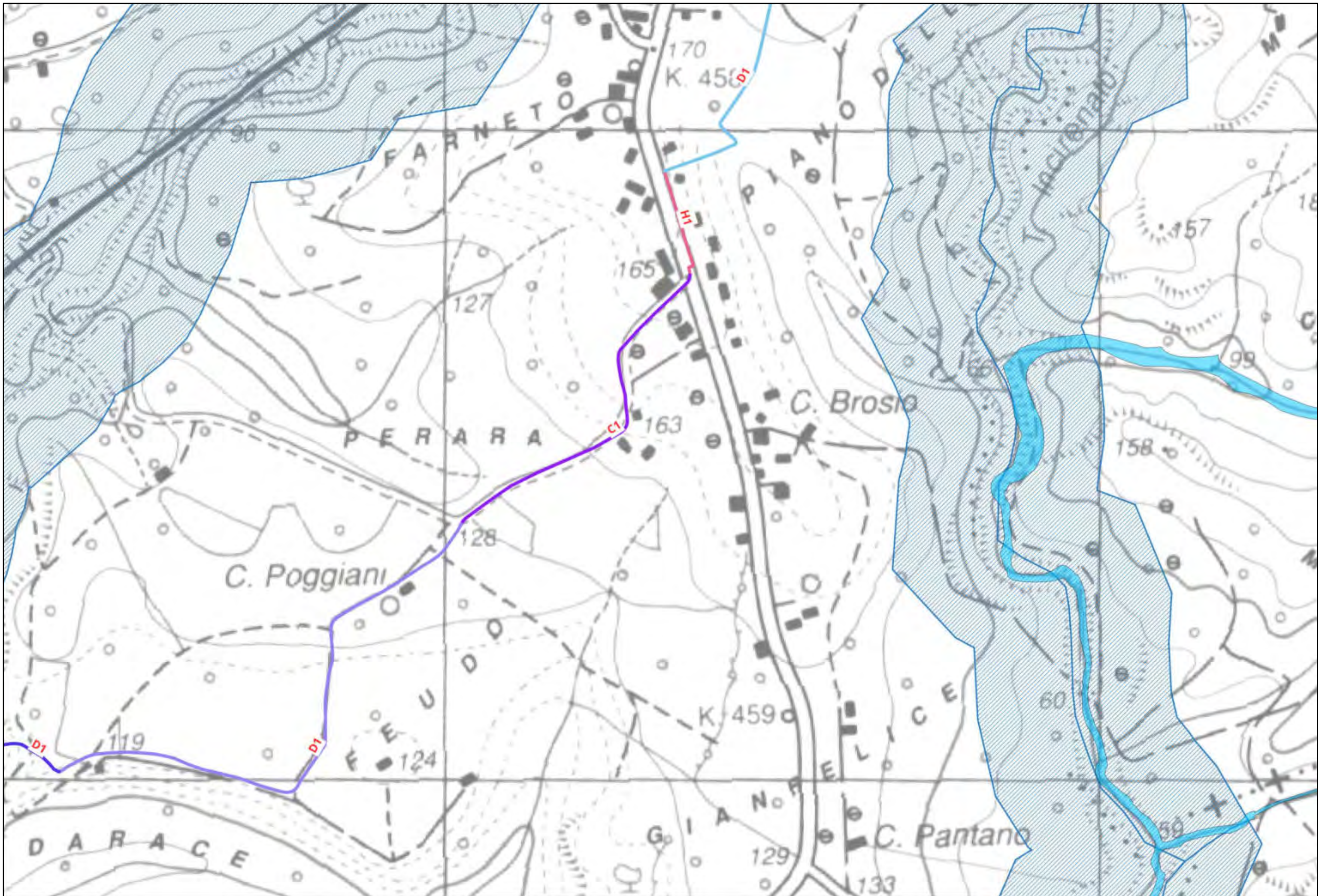


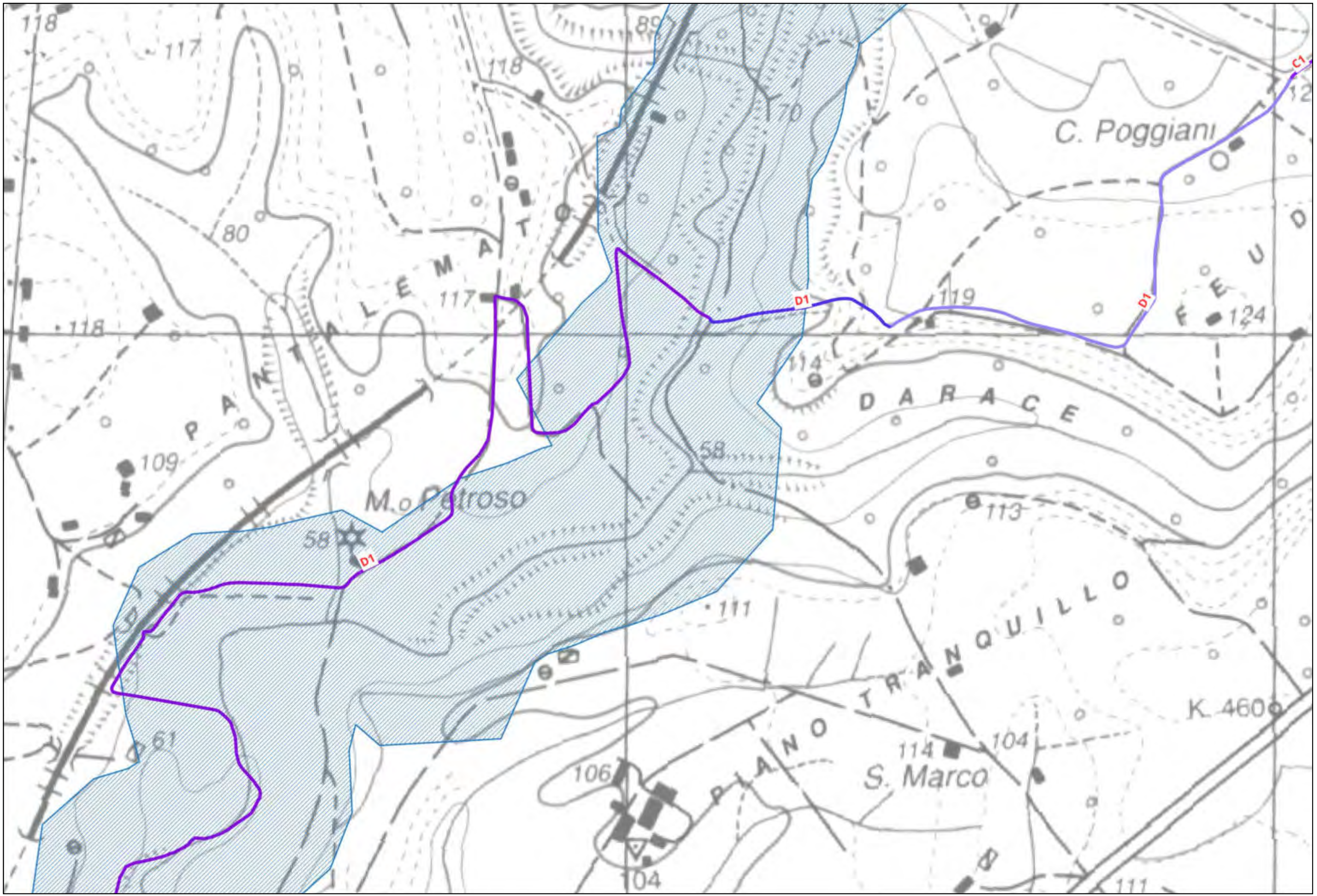




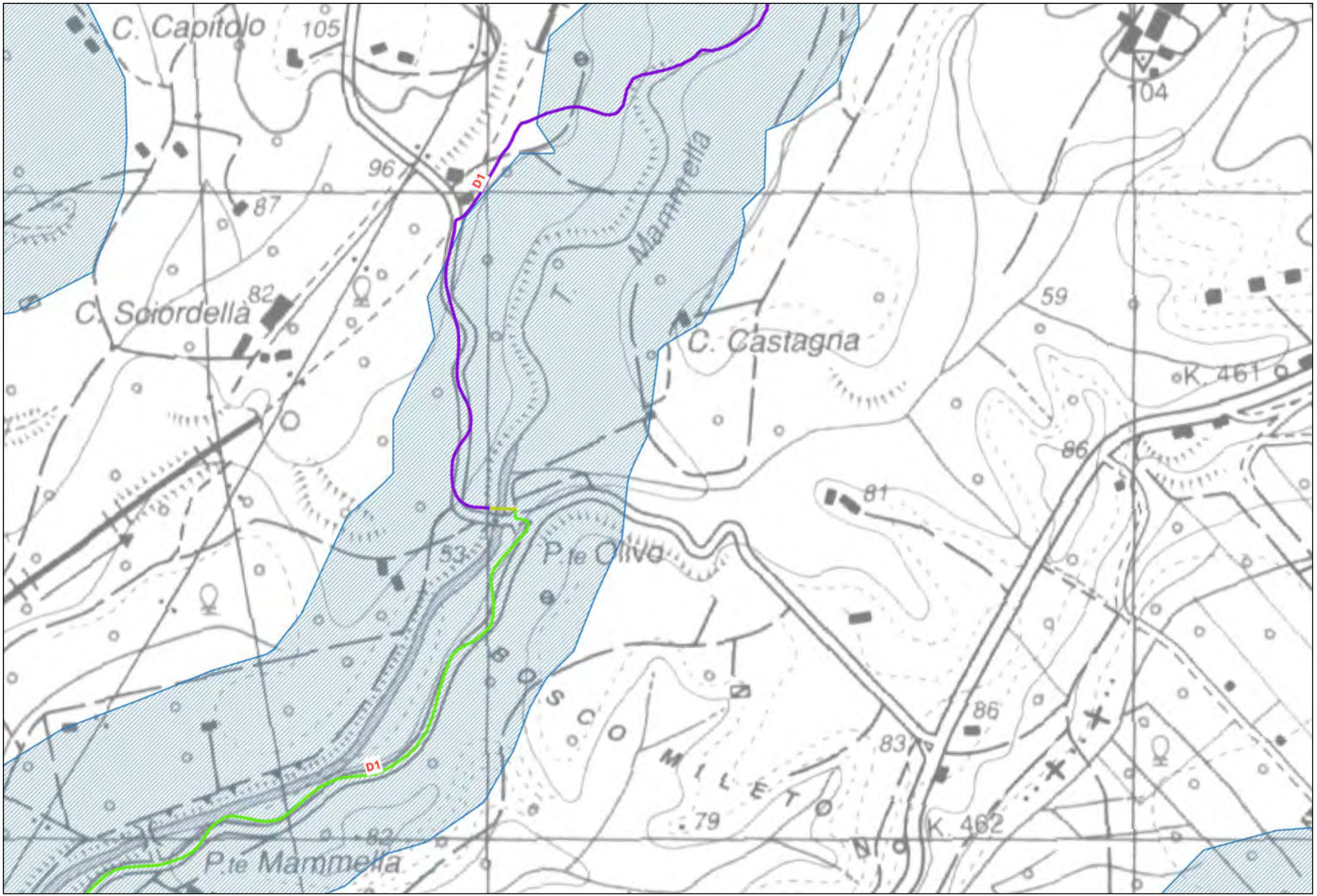


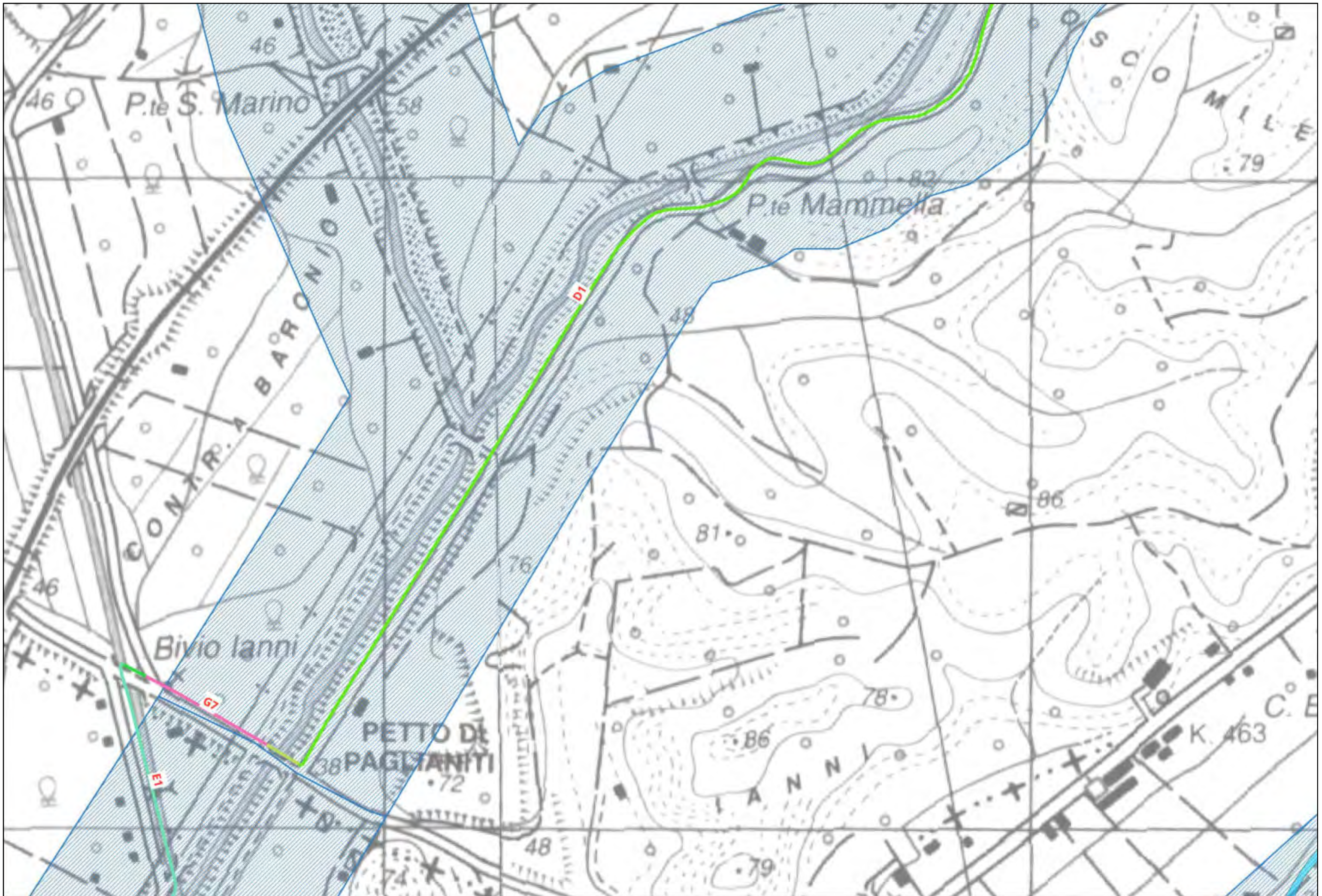


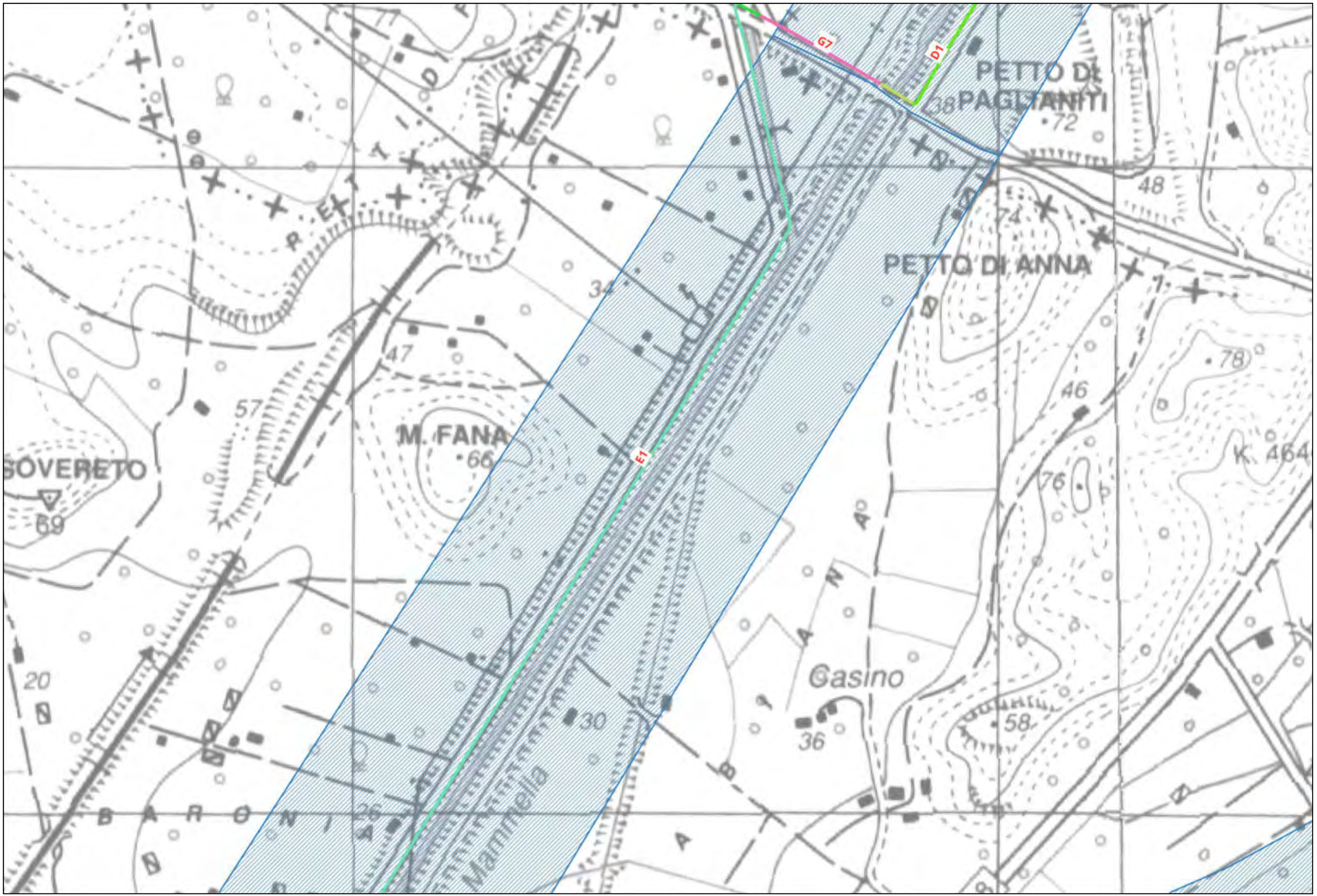


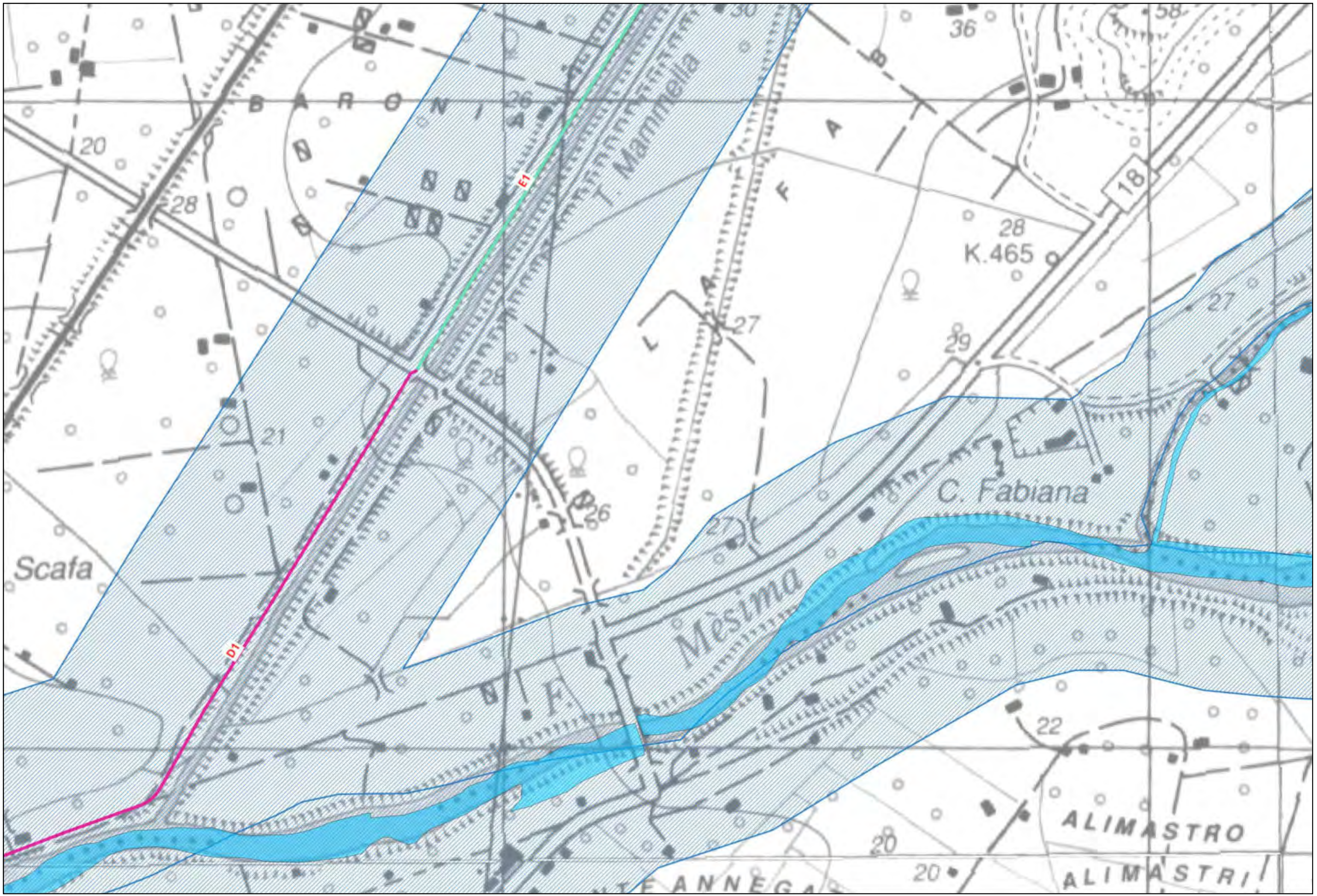












# LEGENDA

## TRONCO CA06

### Ambiti fluviali e lacustri

- Corpi idrici
- Fascia di rispetto

### Ambiti costieri

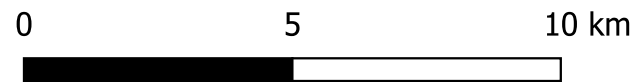
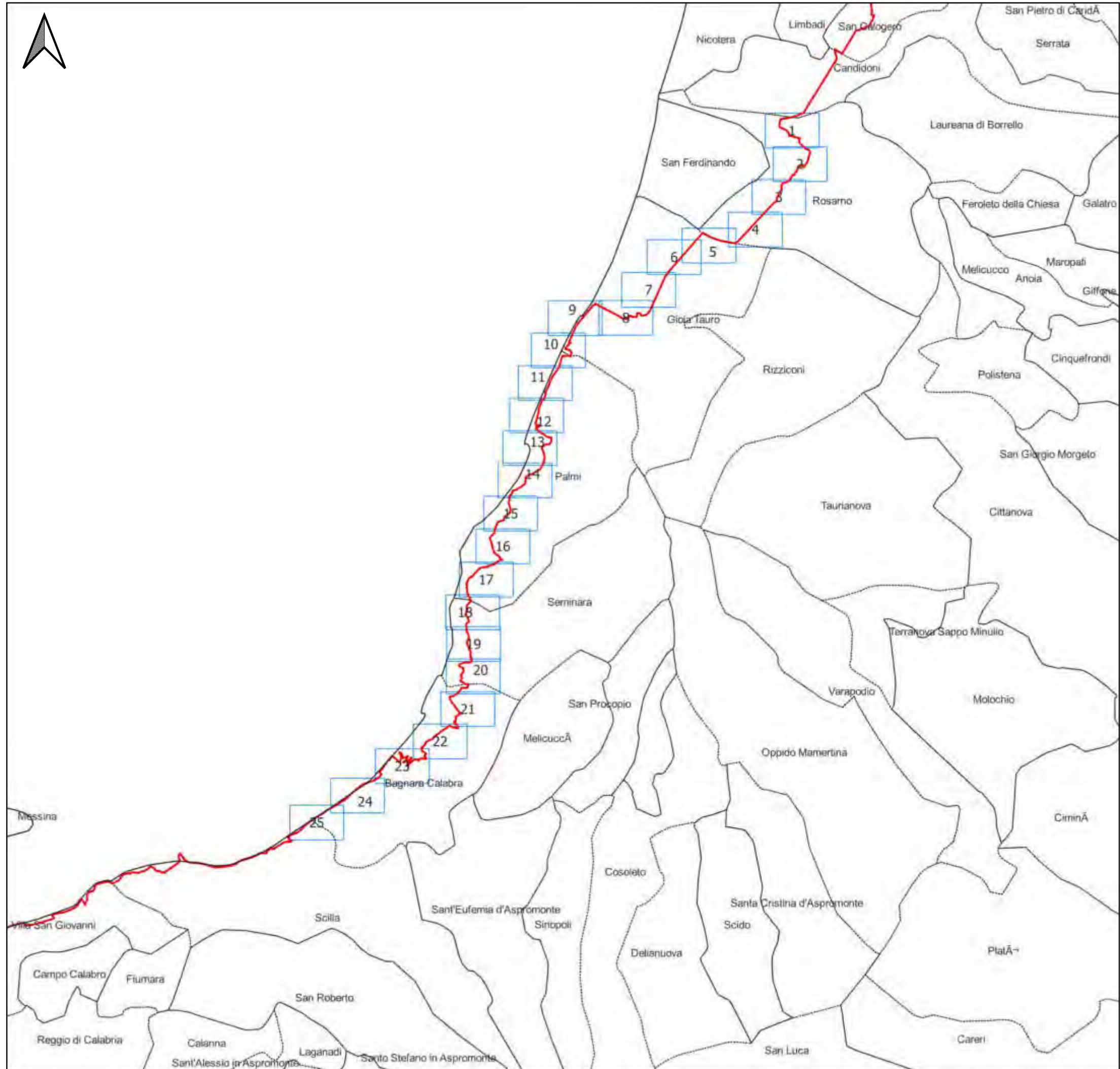
- Fascia costiera

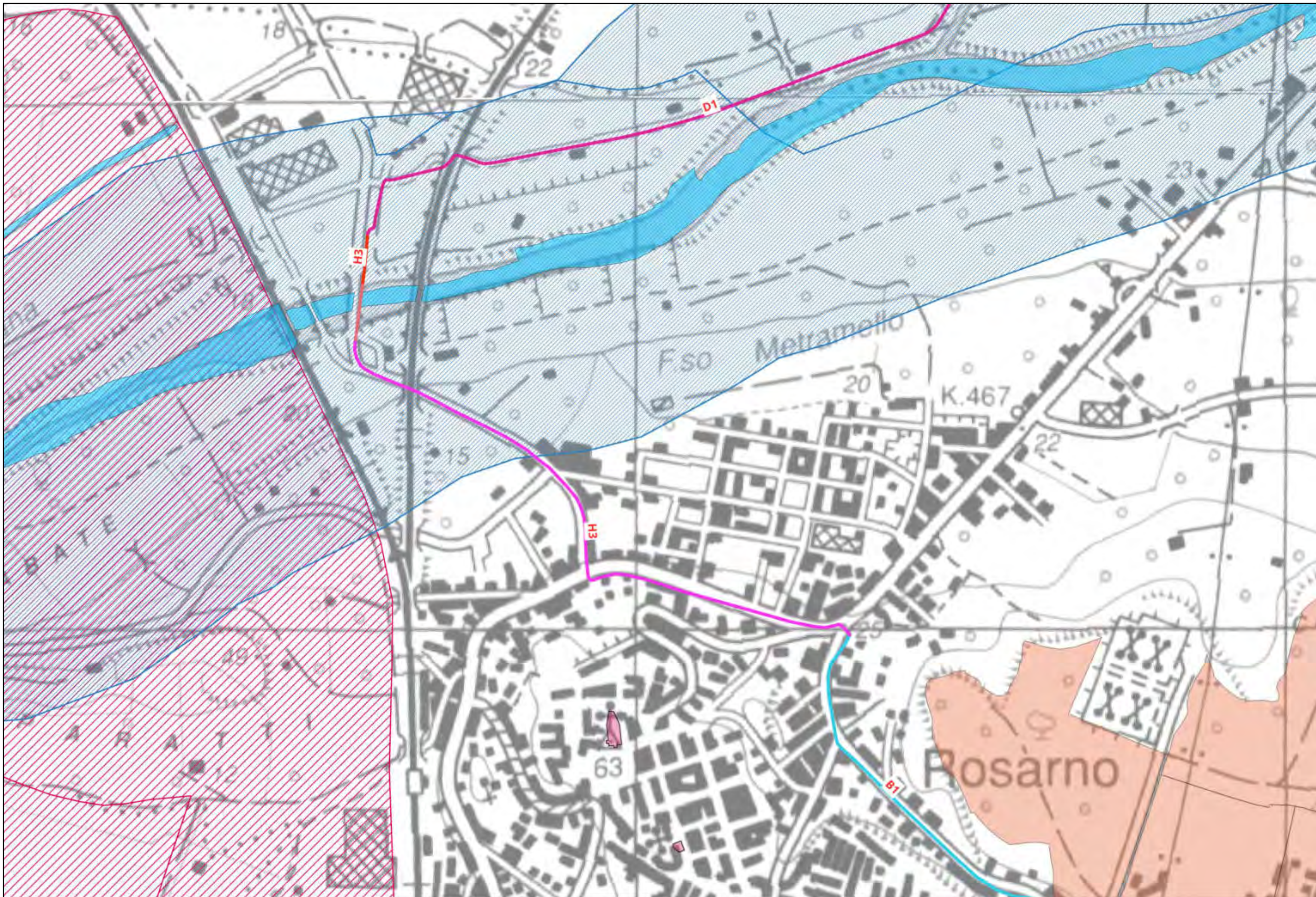
### Ambiti sensibili oggetto di tutela

- Oasi e riserve
- Parchi Regionali e Nazionali
- ZPS
- SIC
- SIR
- Immobili ed aree di interesse pubblico
- Architetture militari
- Vincoli architettonici
- Vincoli archeologici
- Zone umide
- Monumenti bizantini

### Aree boscate

- Boschi

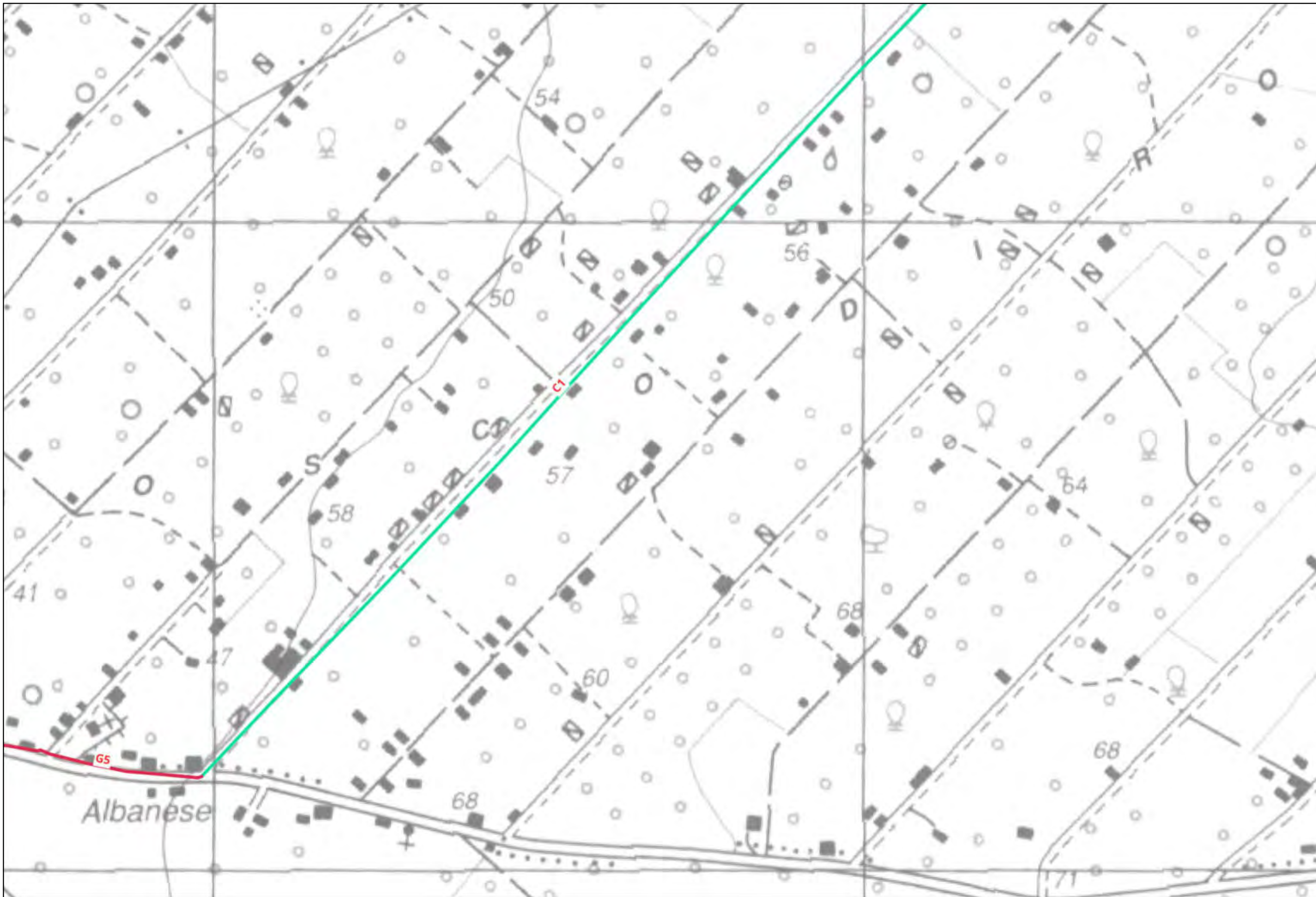


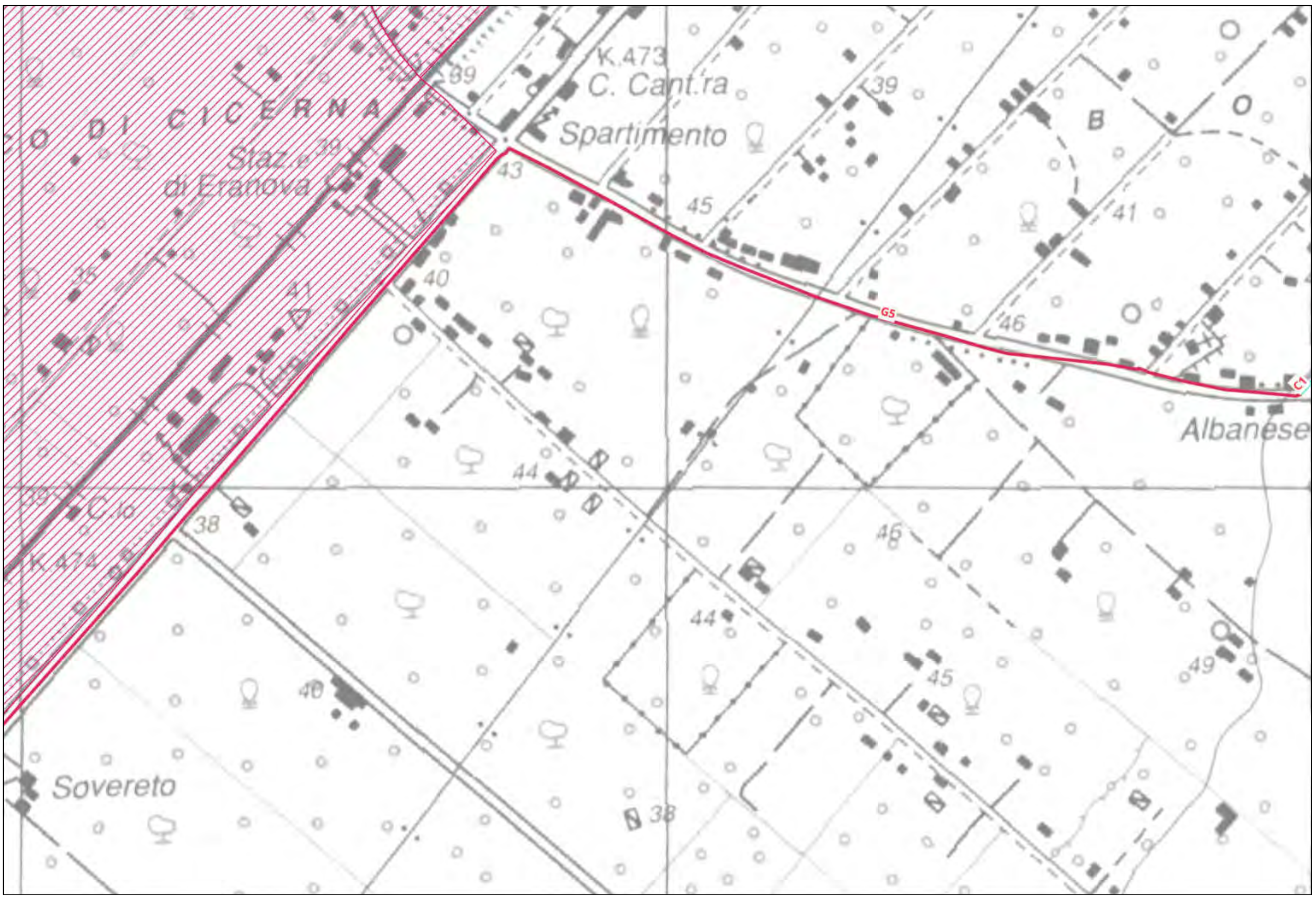


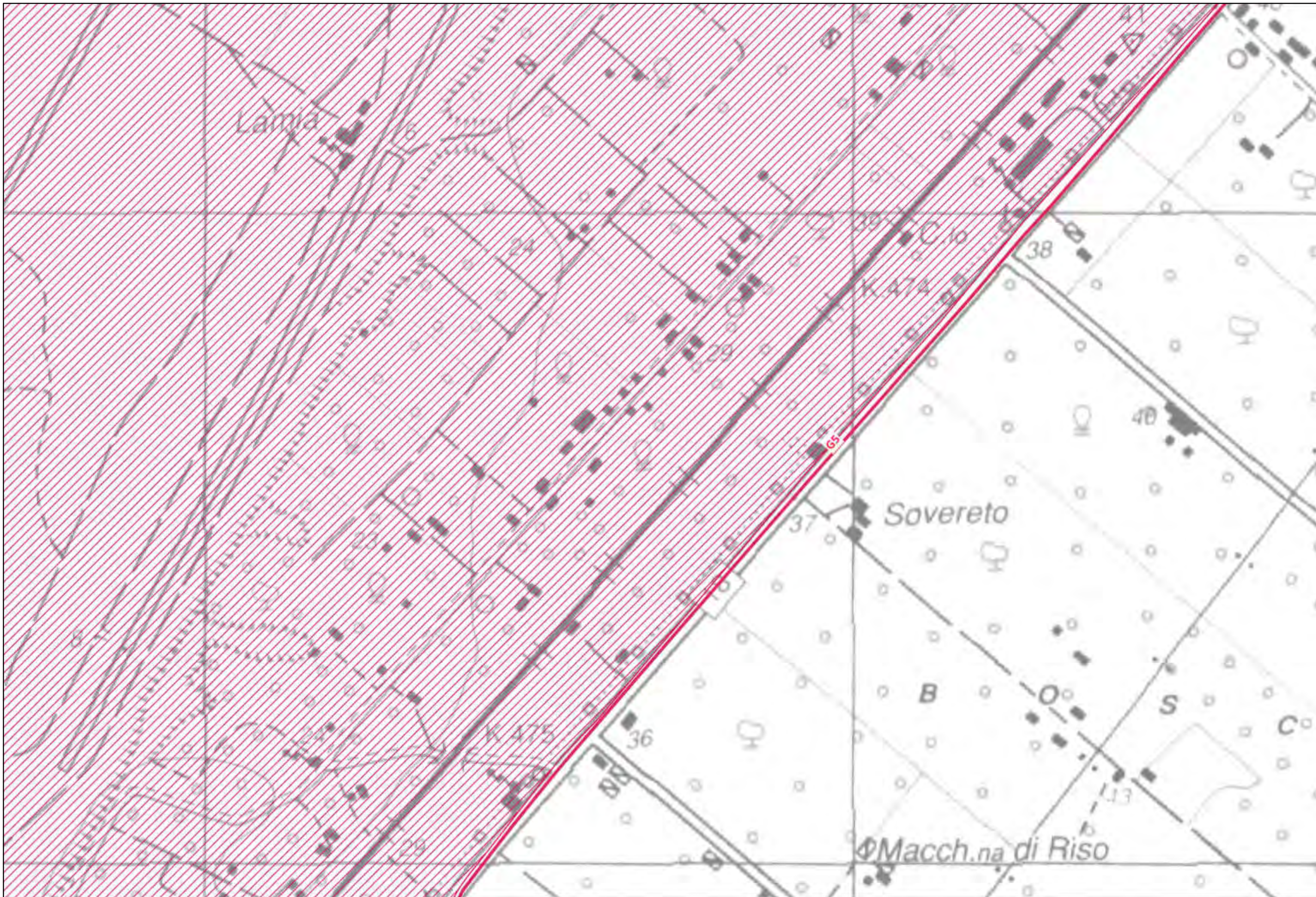


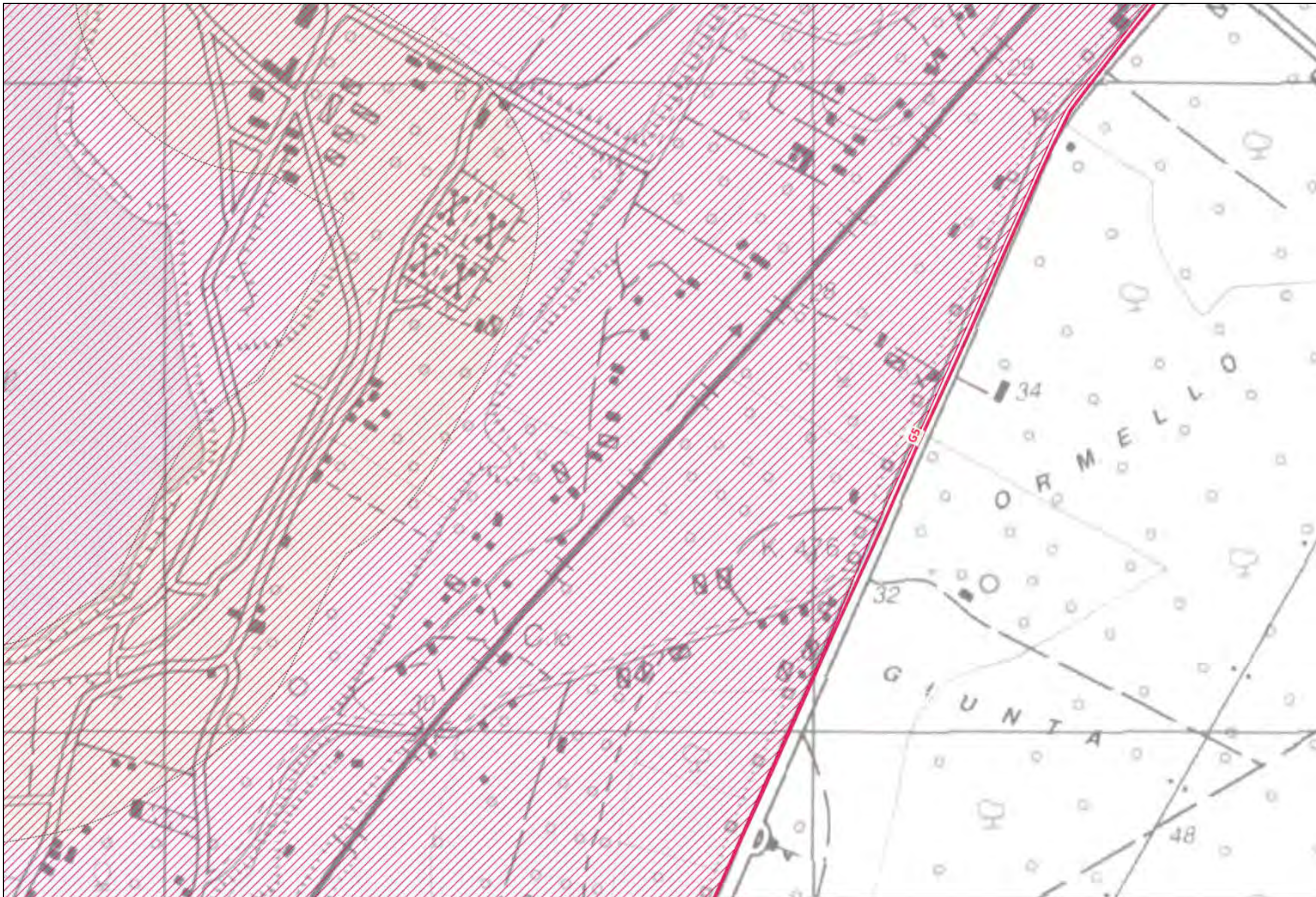


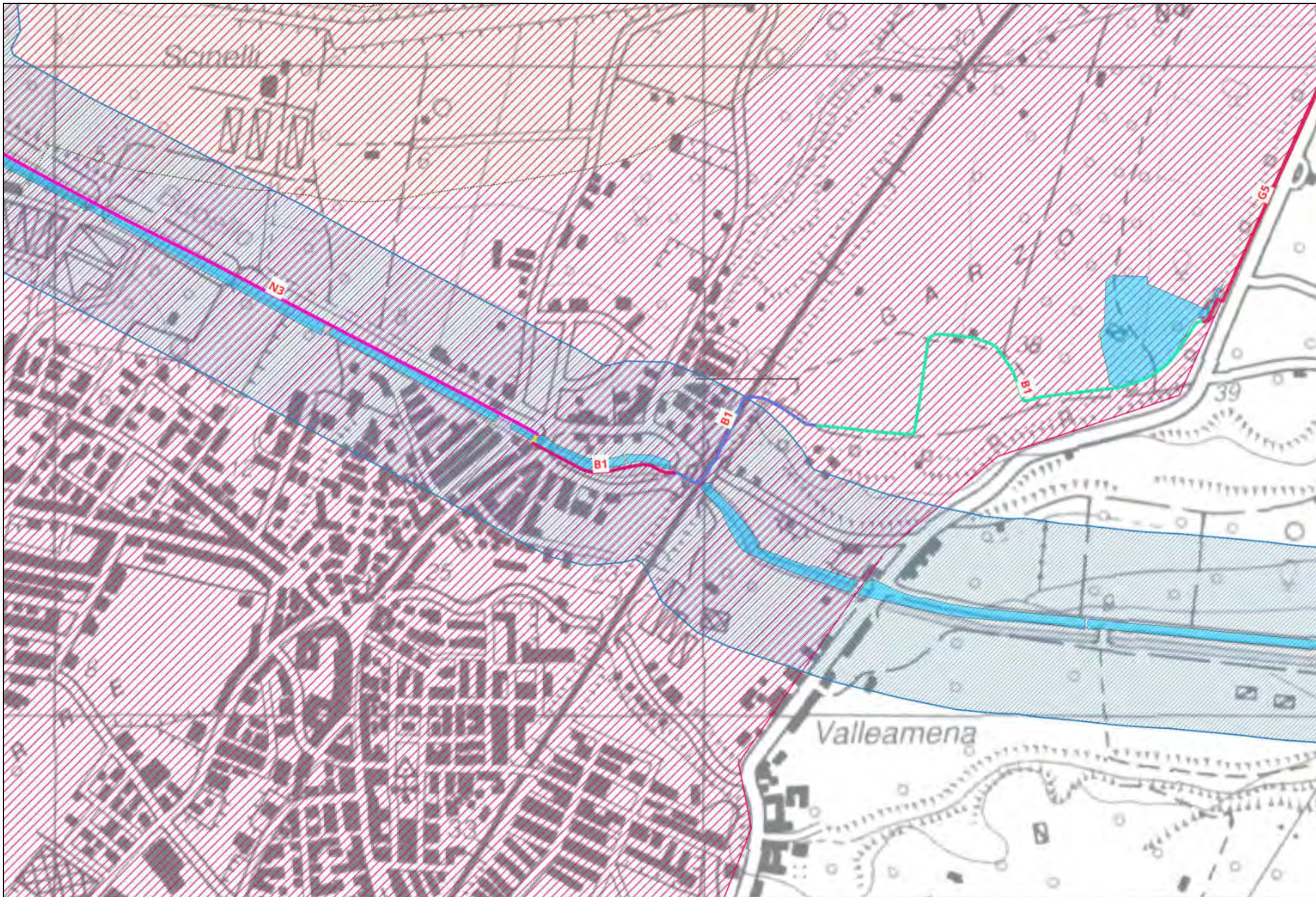


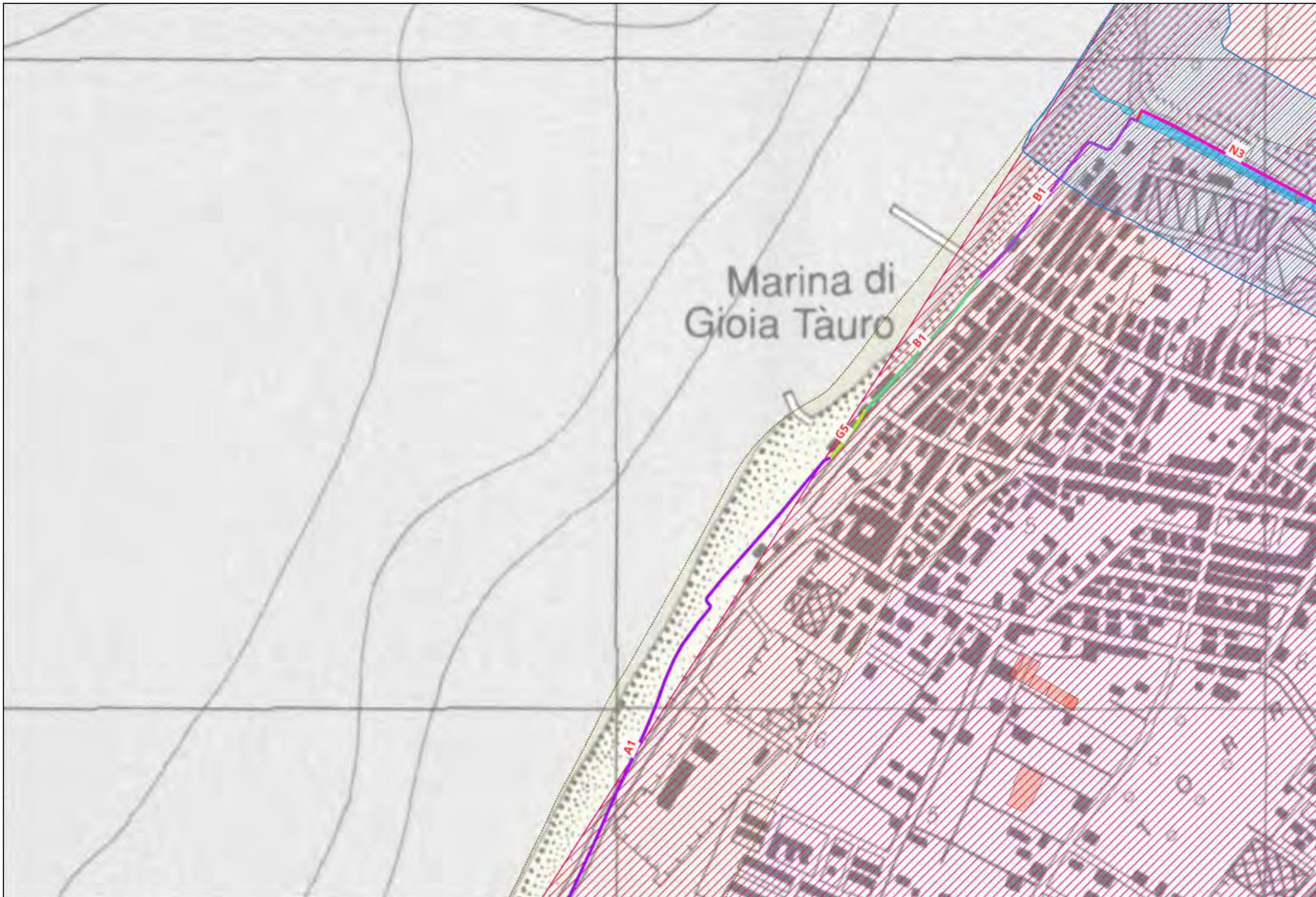








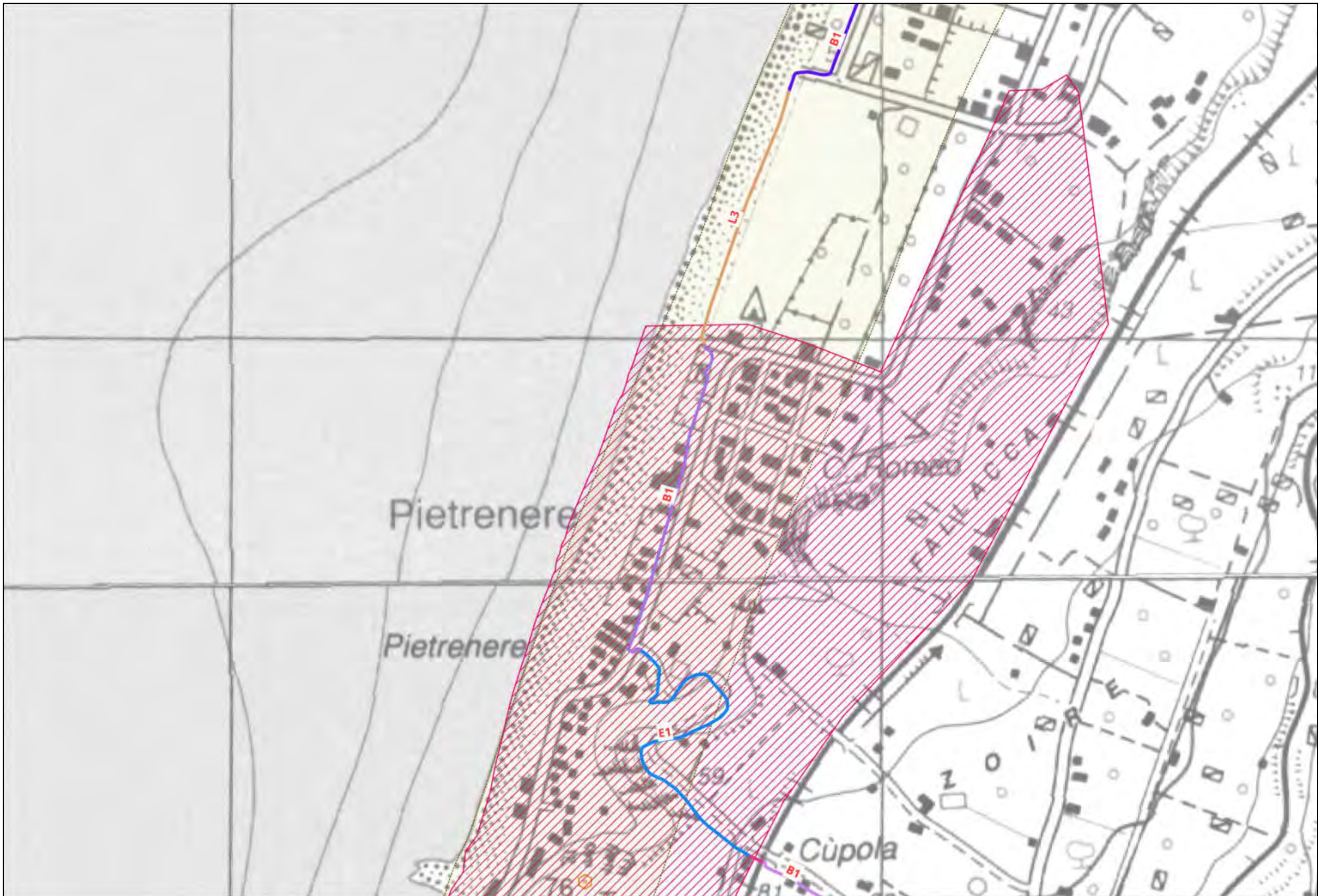


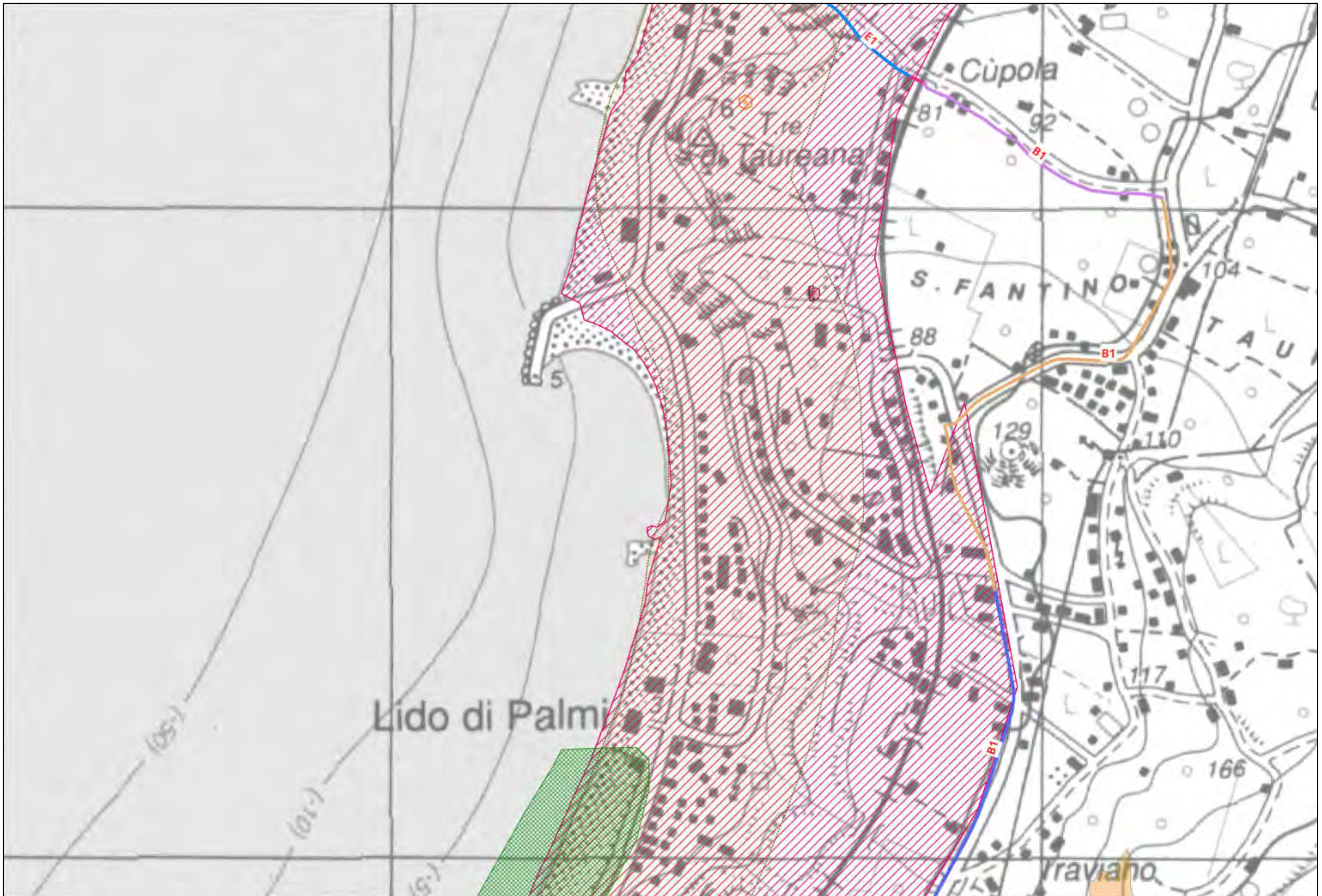


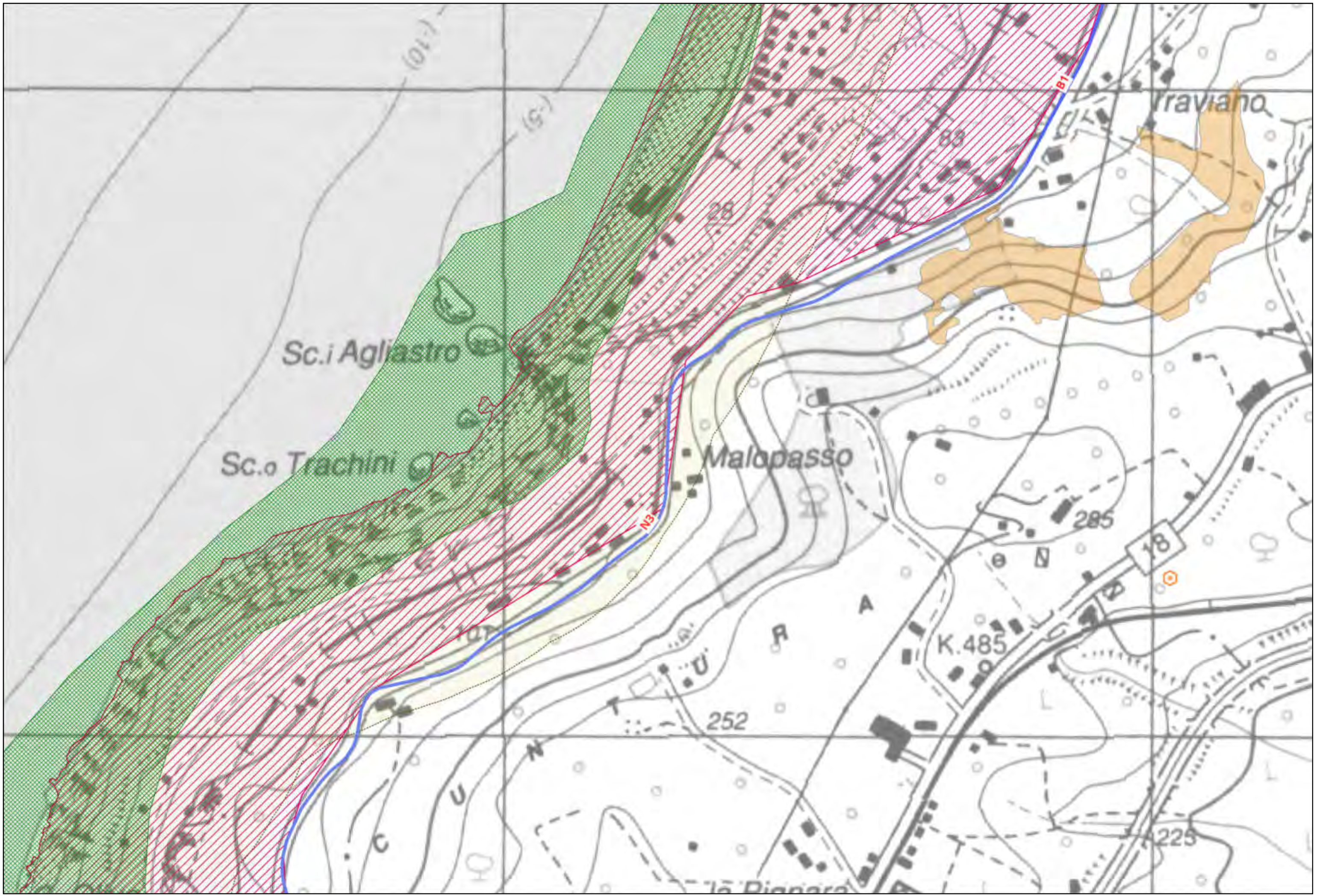


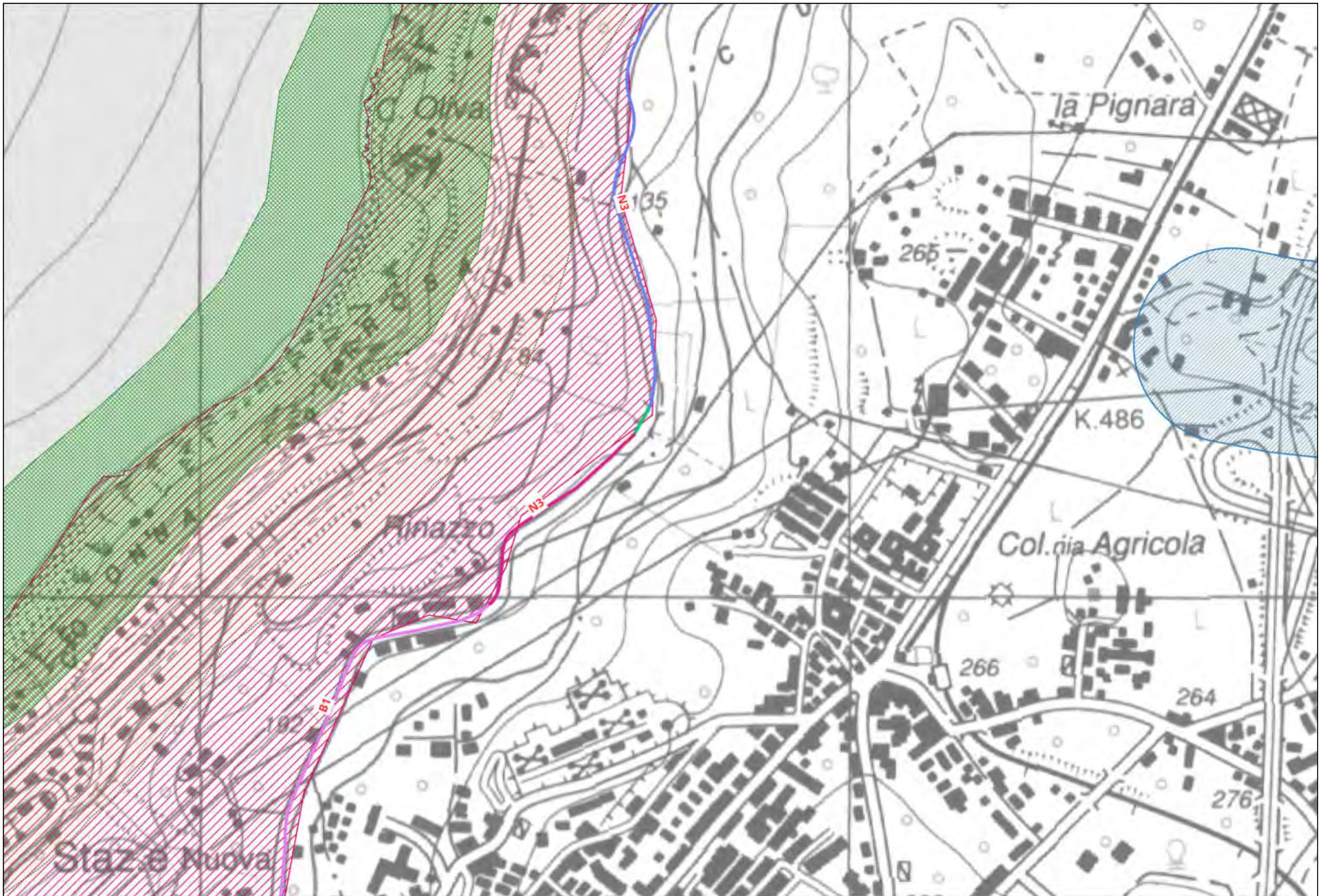


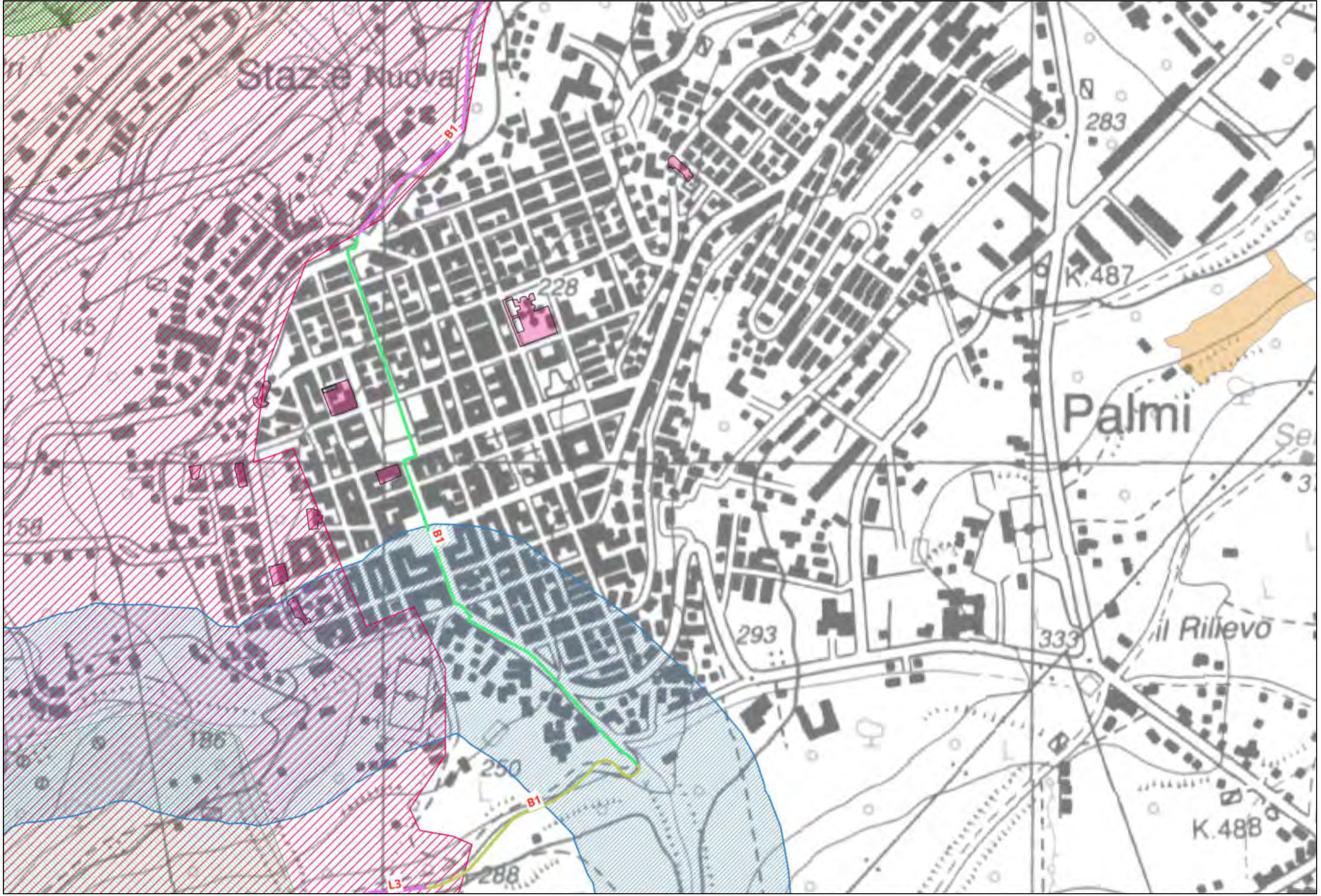


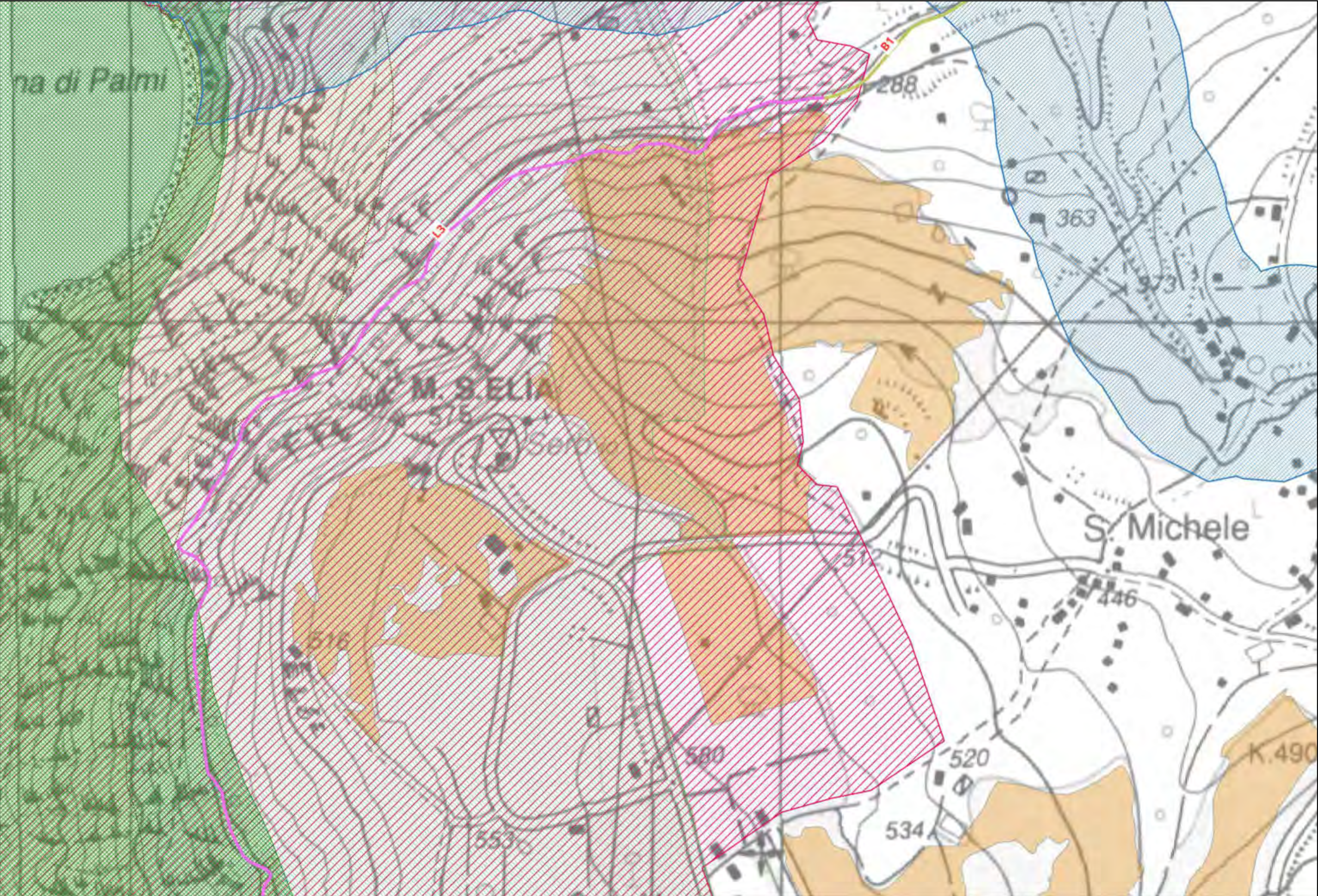


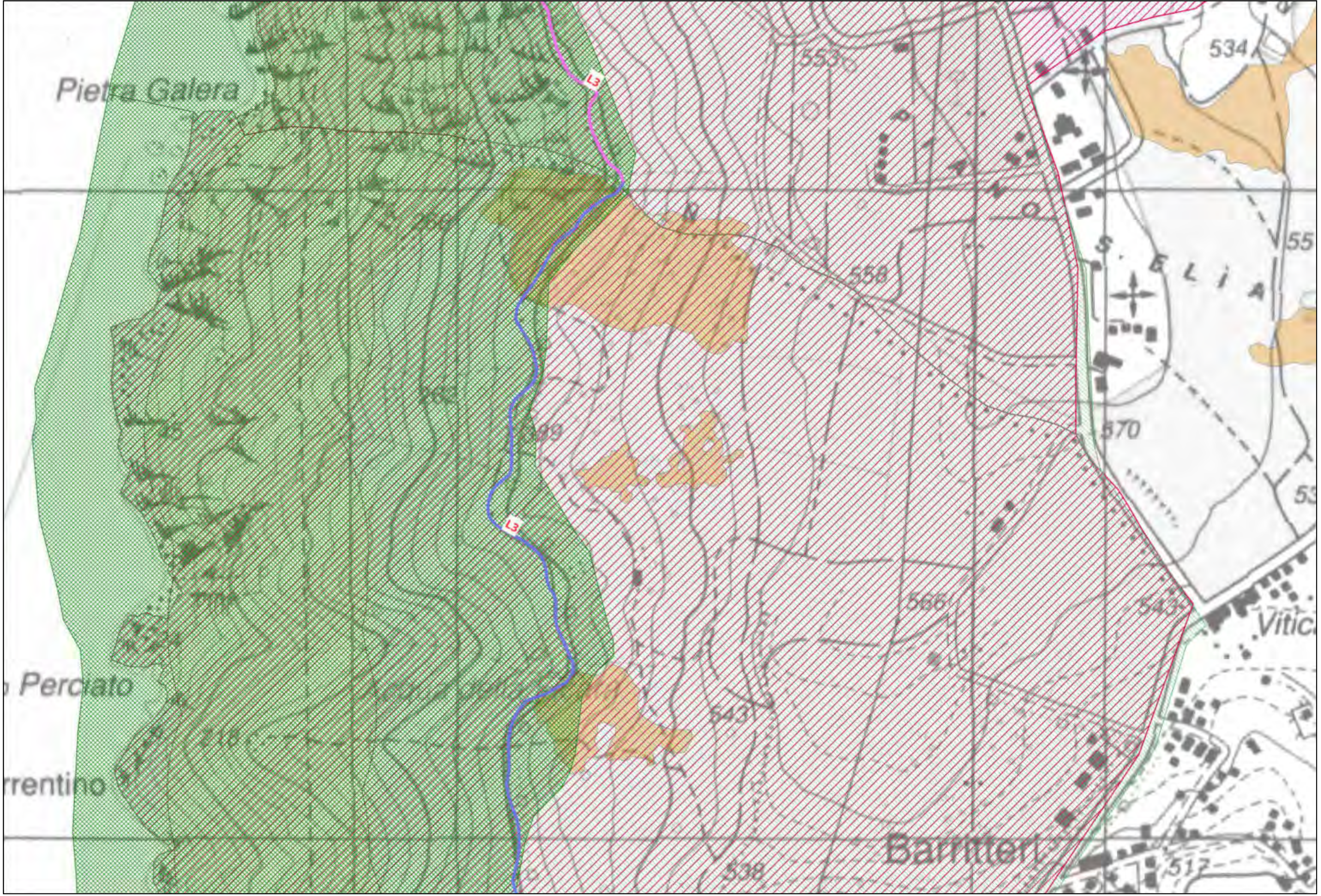


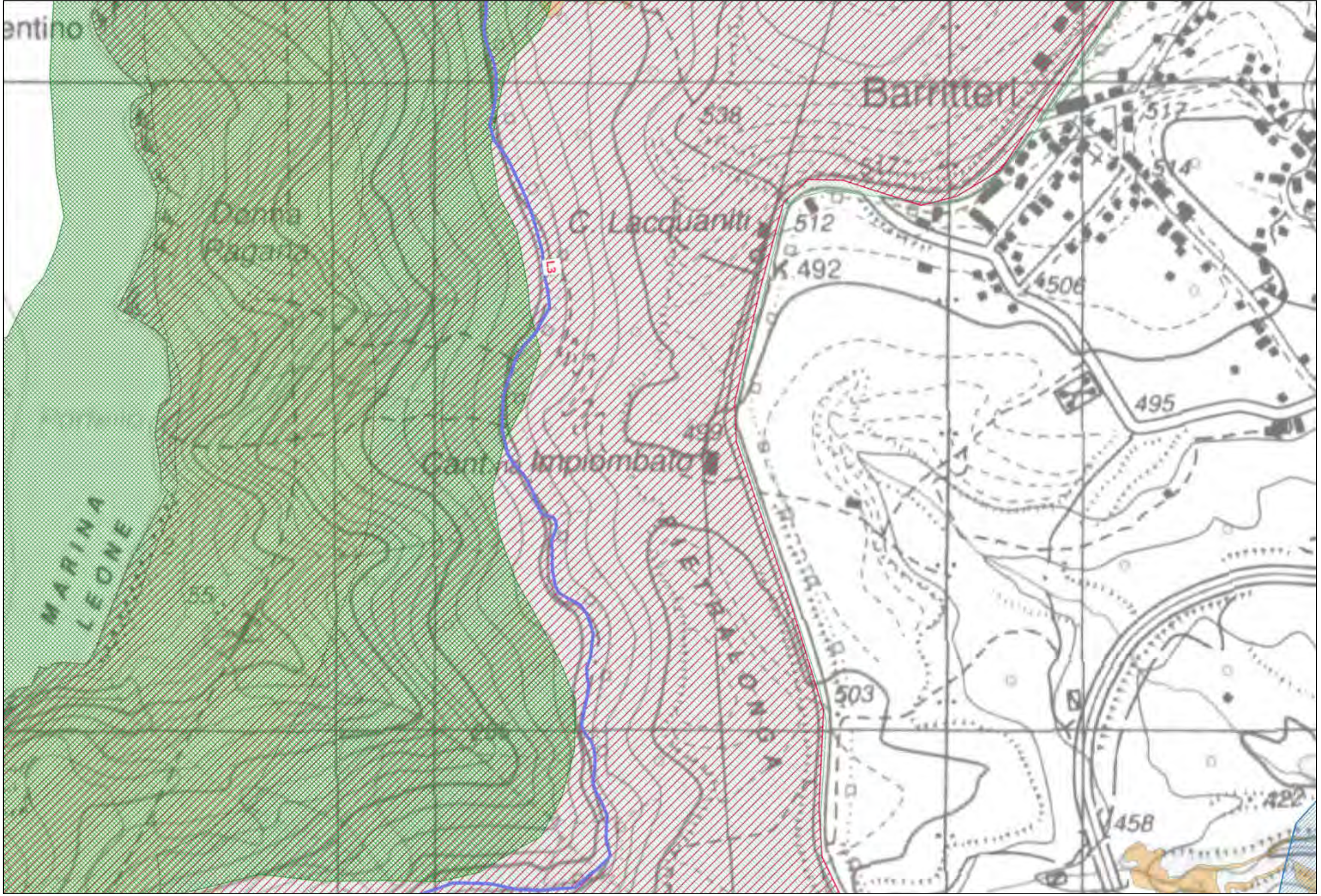




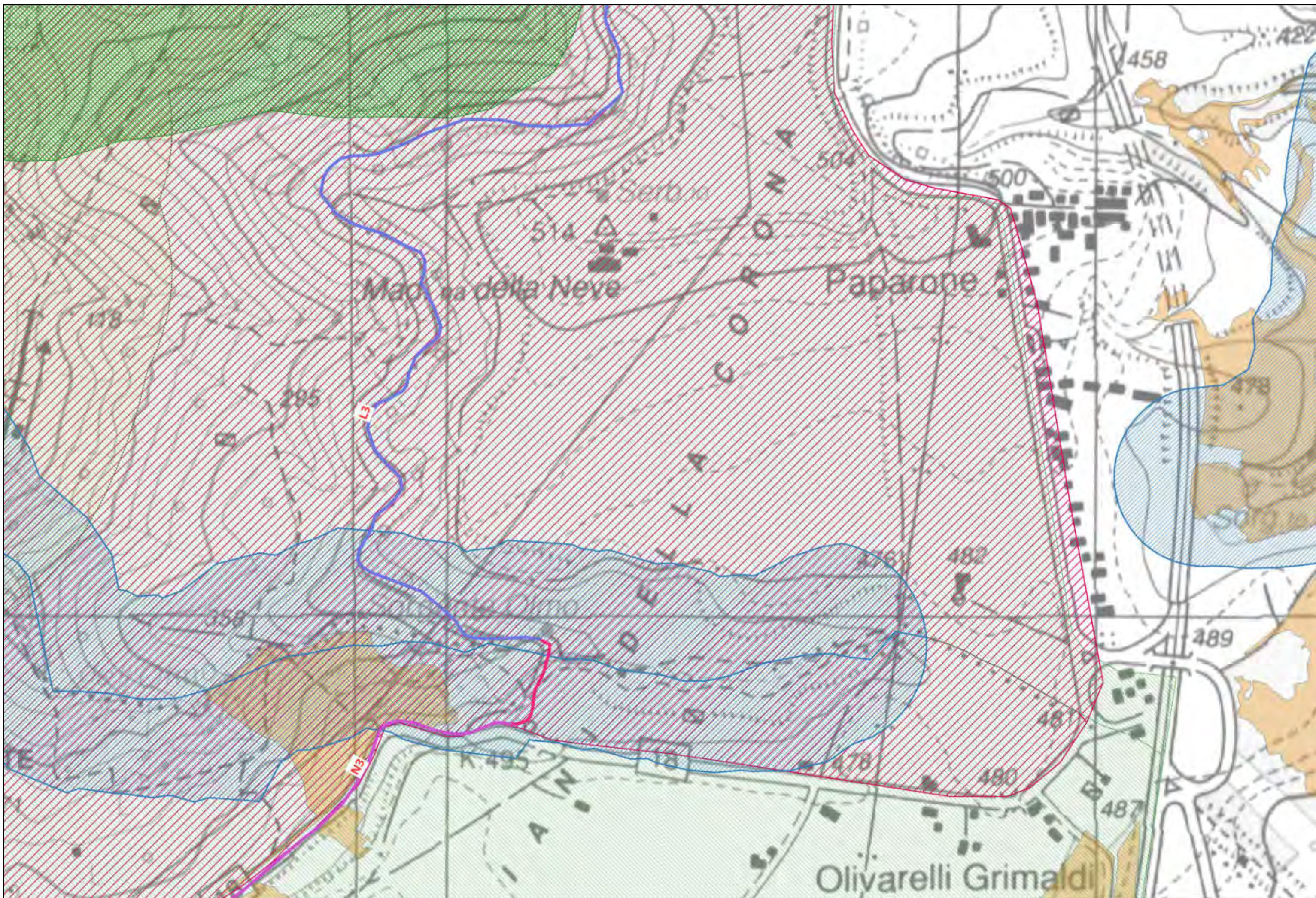


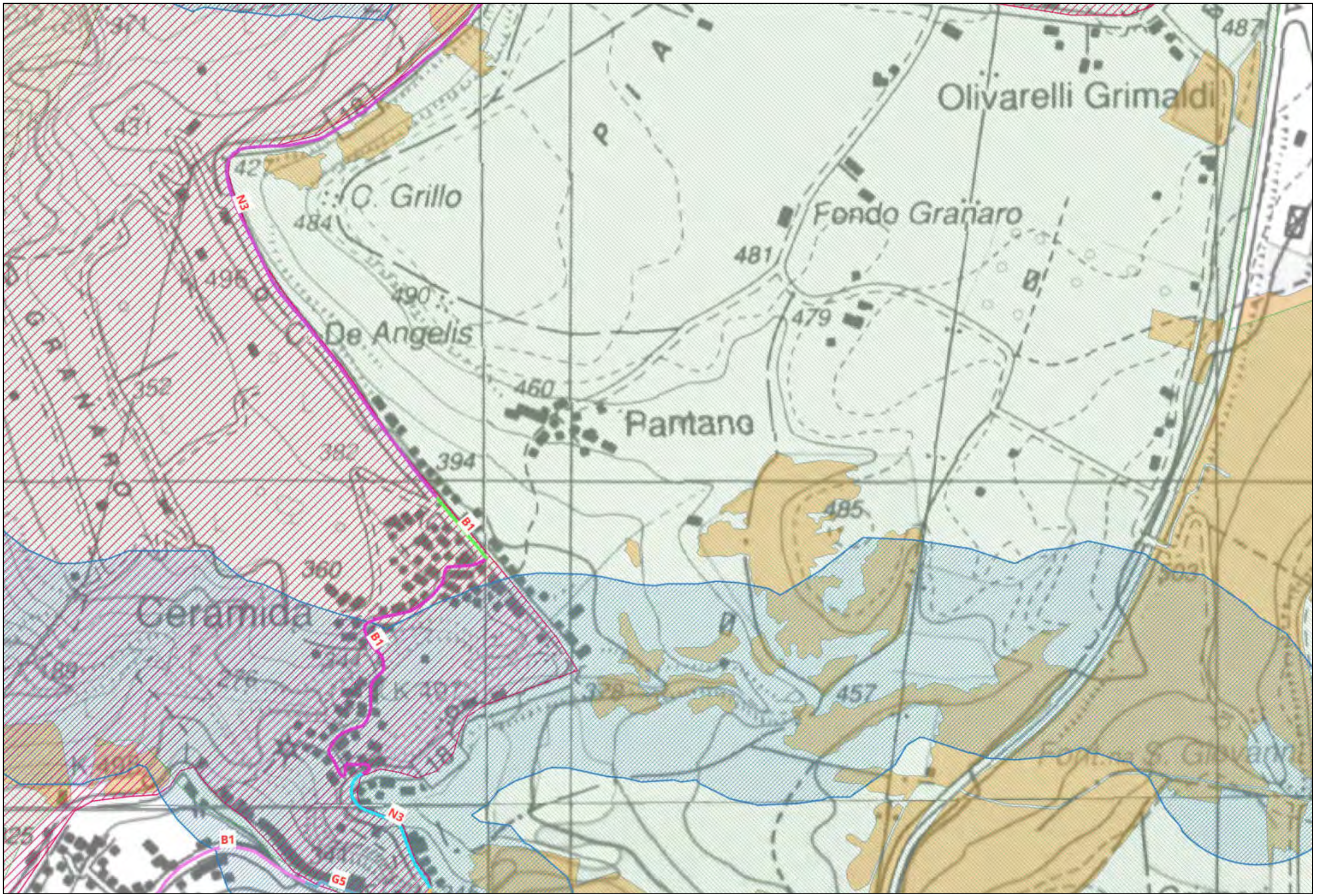


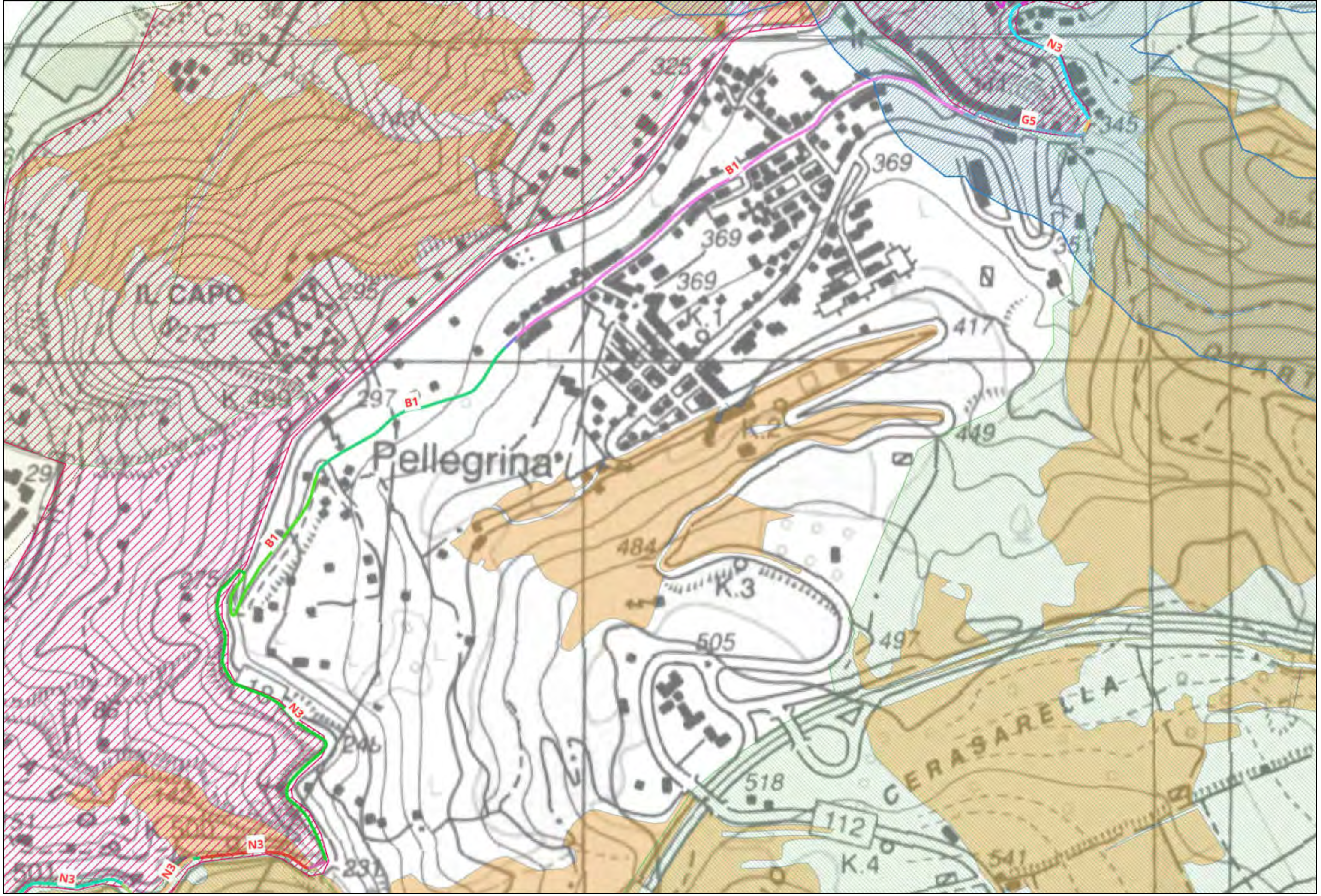


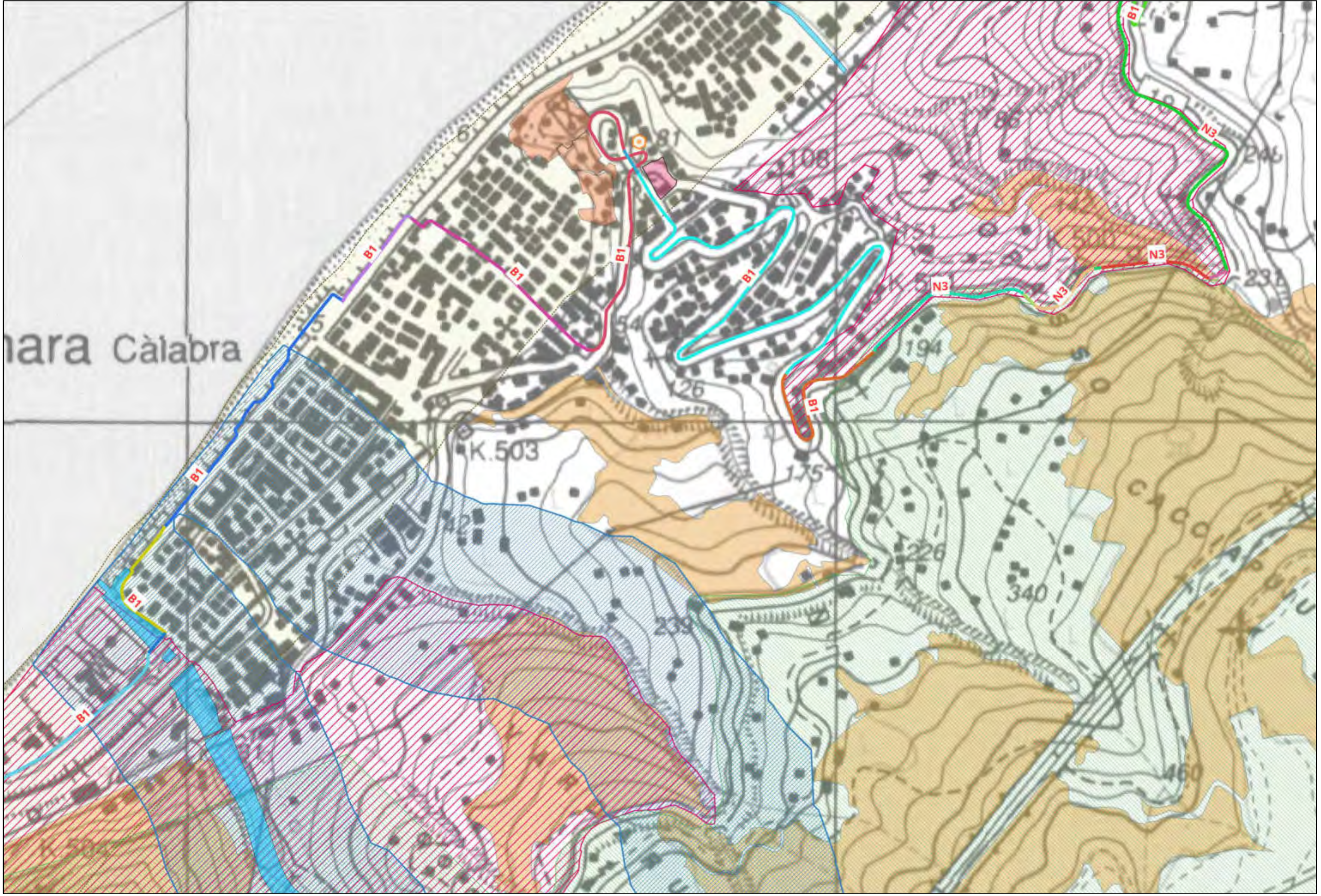


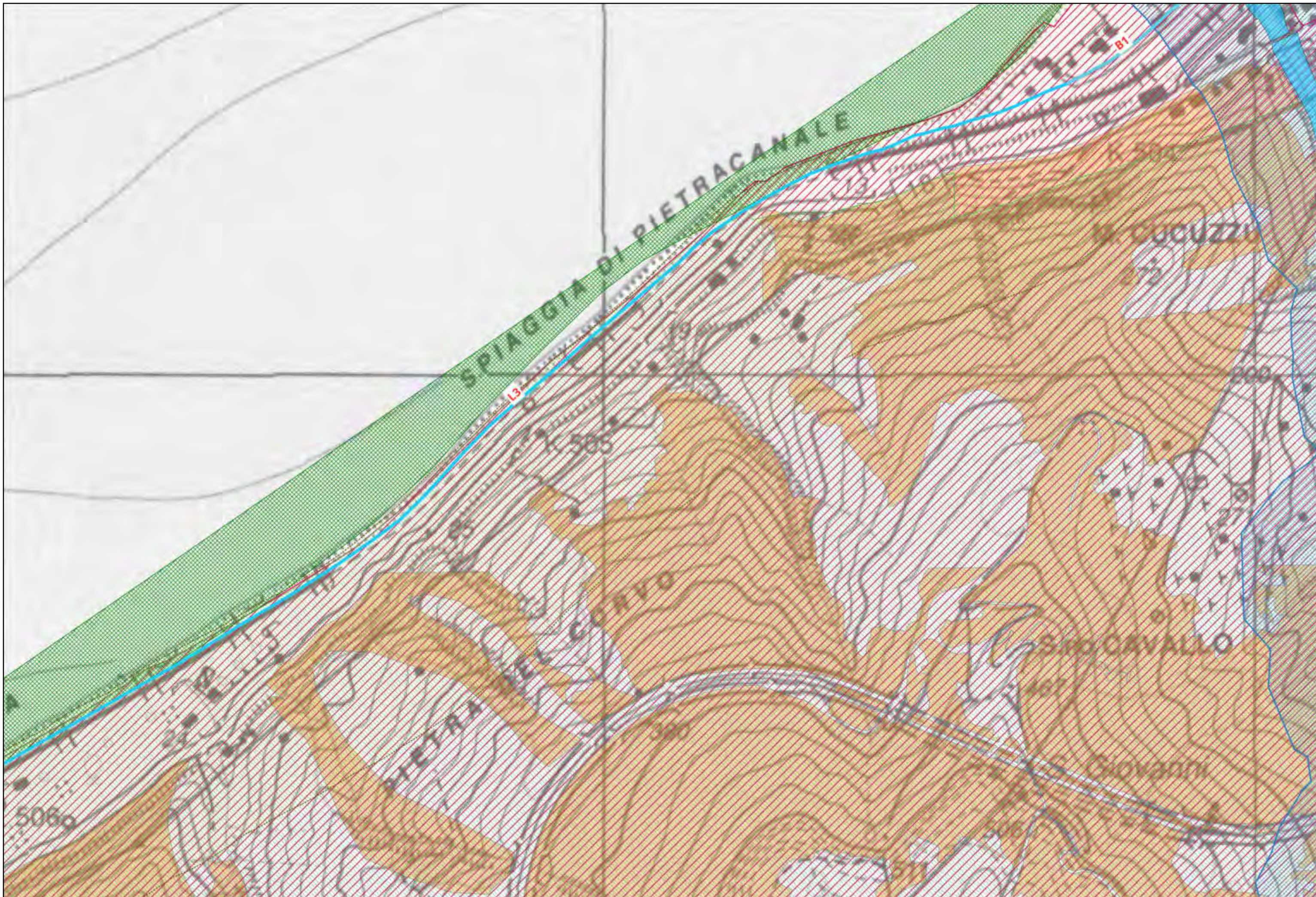


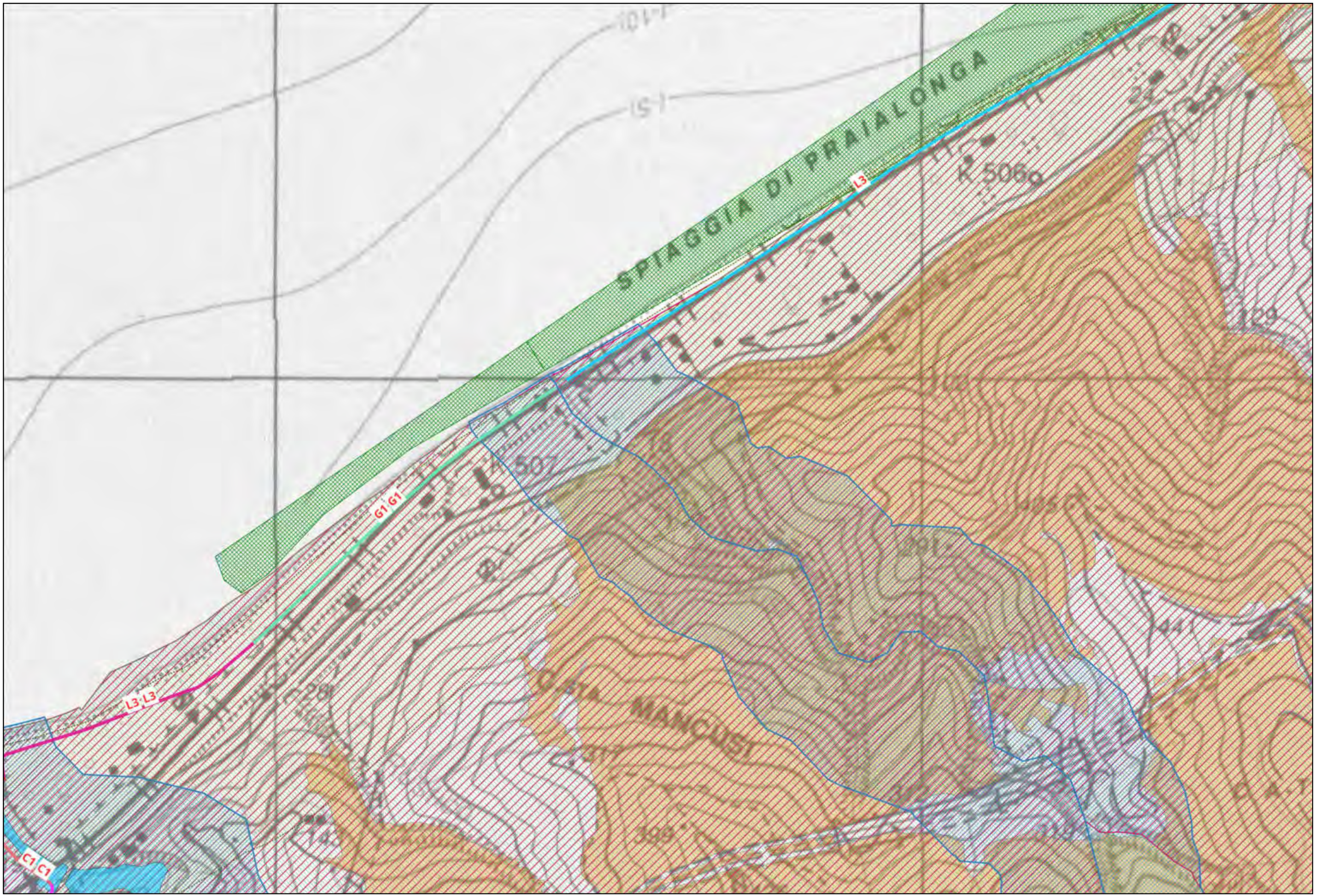












# LEGENDA

## TRONCO CA07

### Ambiti fluviali e lacustri

- Corpi idrici
- Fascia di rispetto

### Ambiti costieri

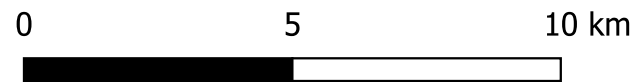
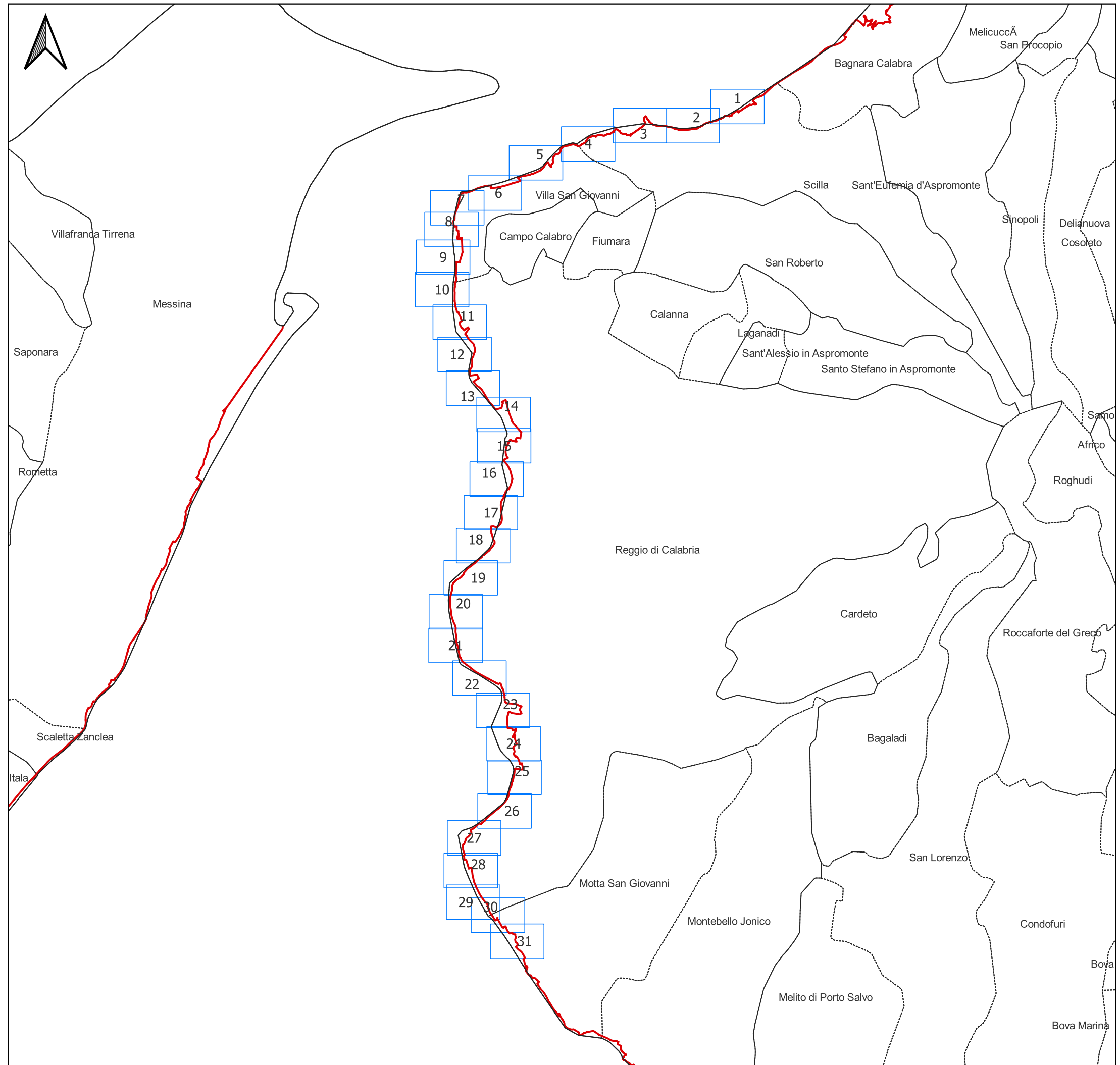
- Fascia costiera

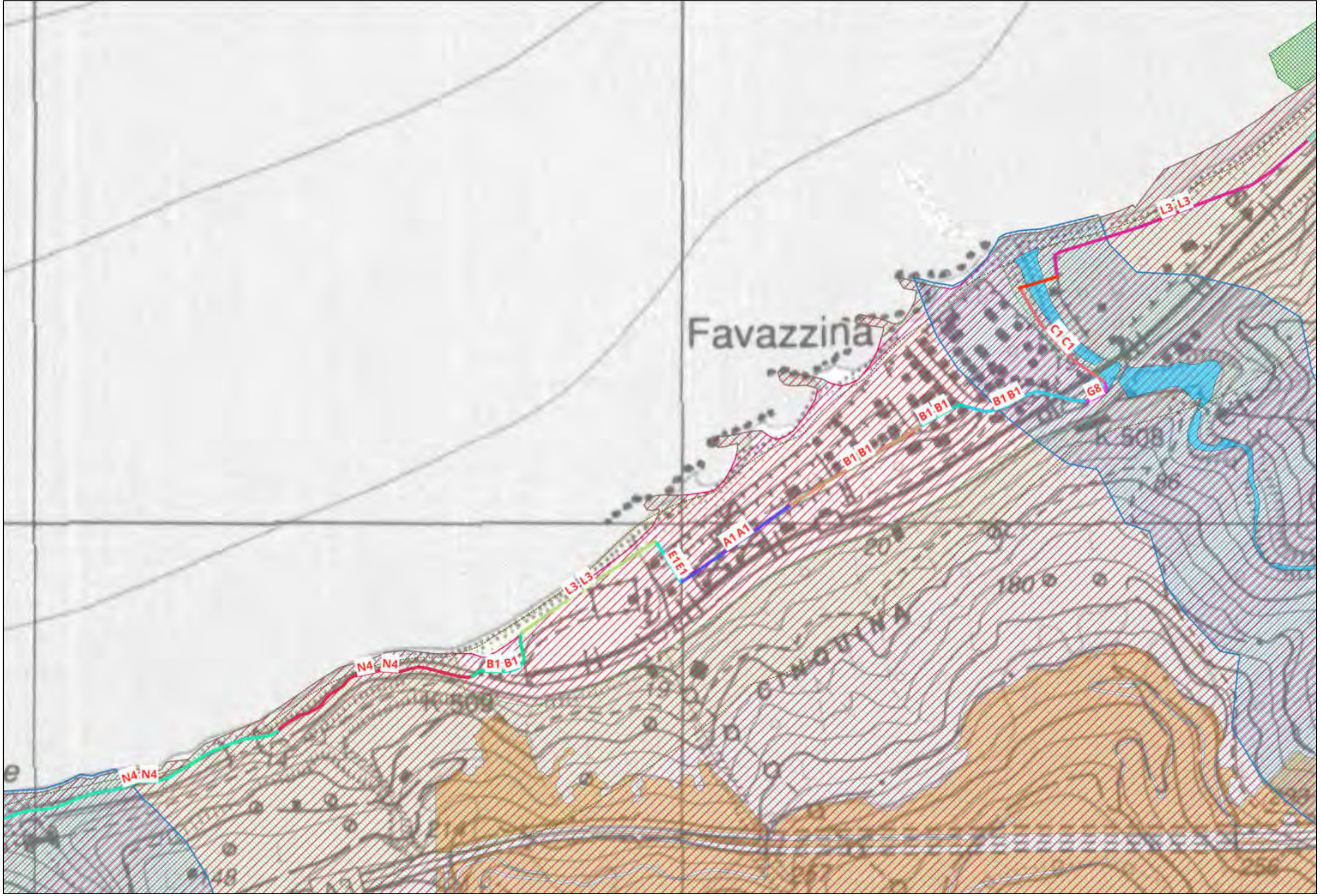
### Ambiti sensibili oggetto di tutela

- Oasi e riserve
- Parchi Regionali e Nazionali
- ZPS
- SIC
- SIR
- Immobili ed aree di interesse pubblico
- Architetture militari
- Vincoli architettonici
- Vincoli archeologici
- Zone umide
- Monumenti bizantini

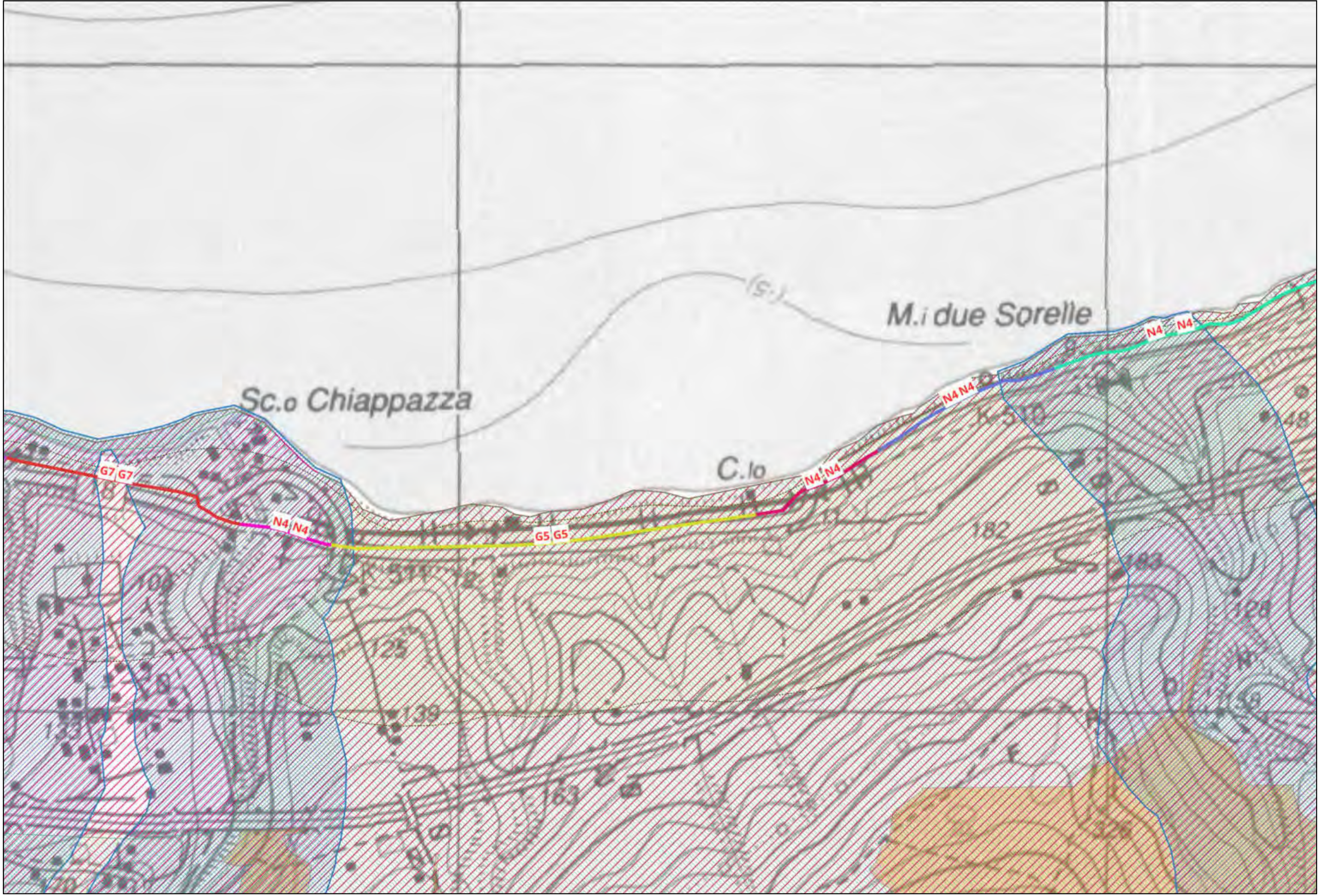
### Aree boscate

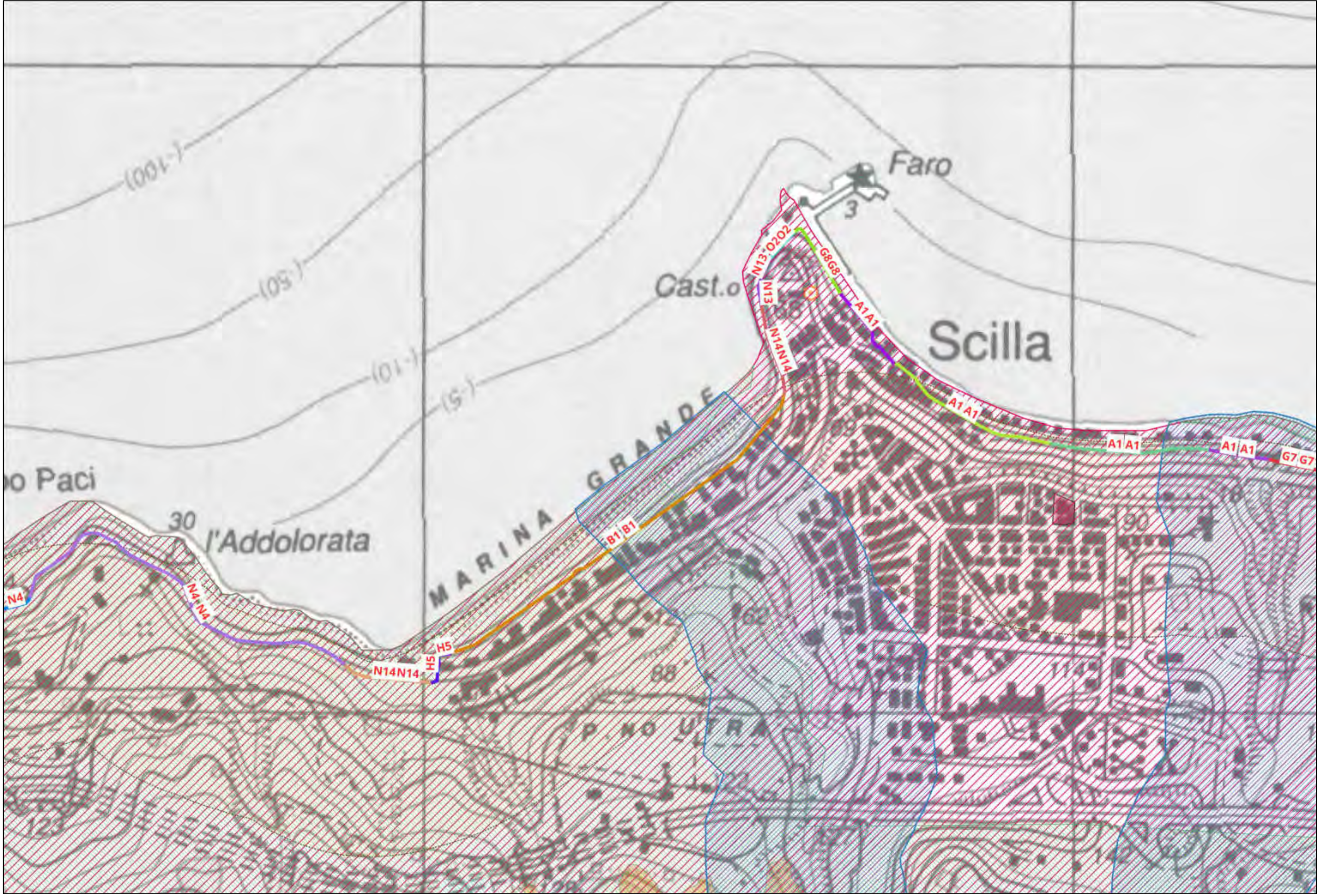
- Boschi

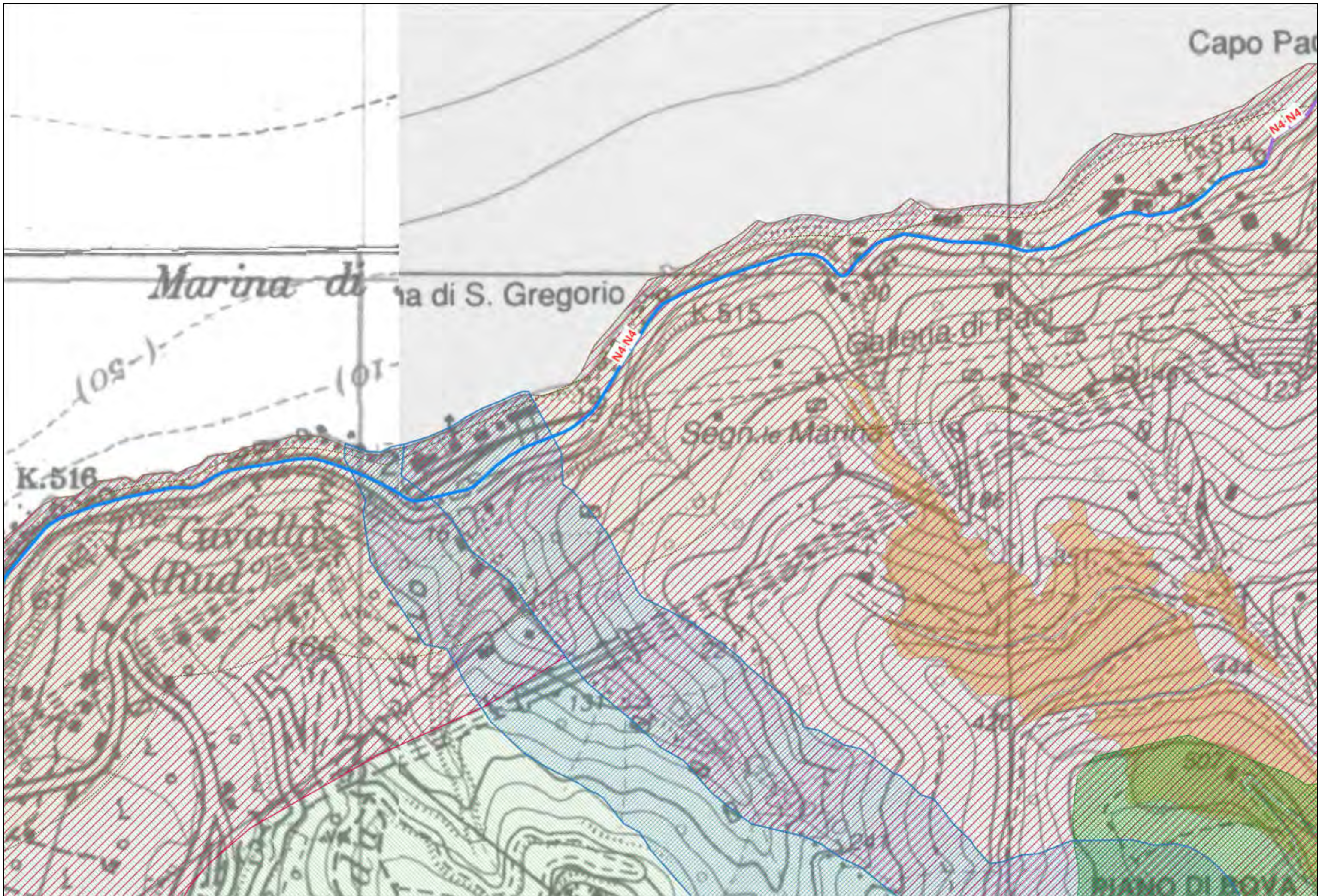


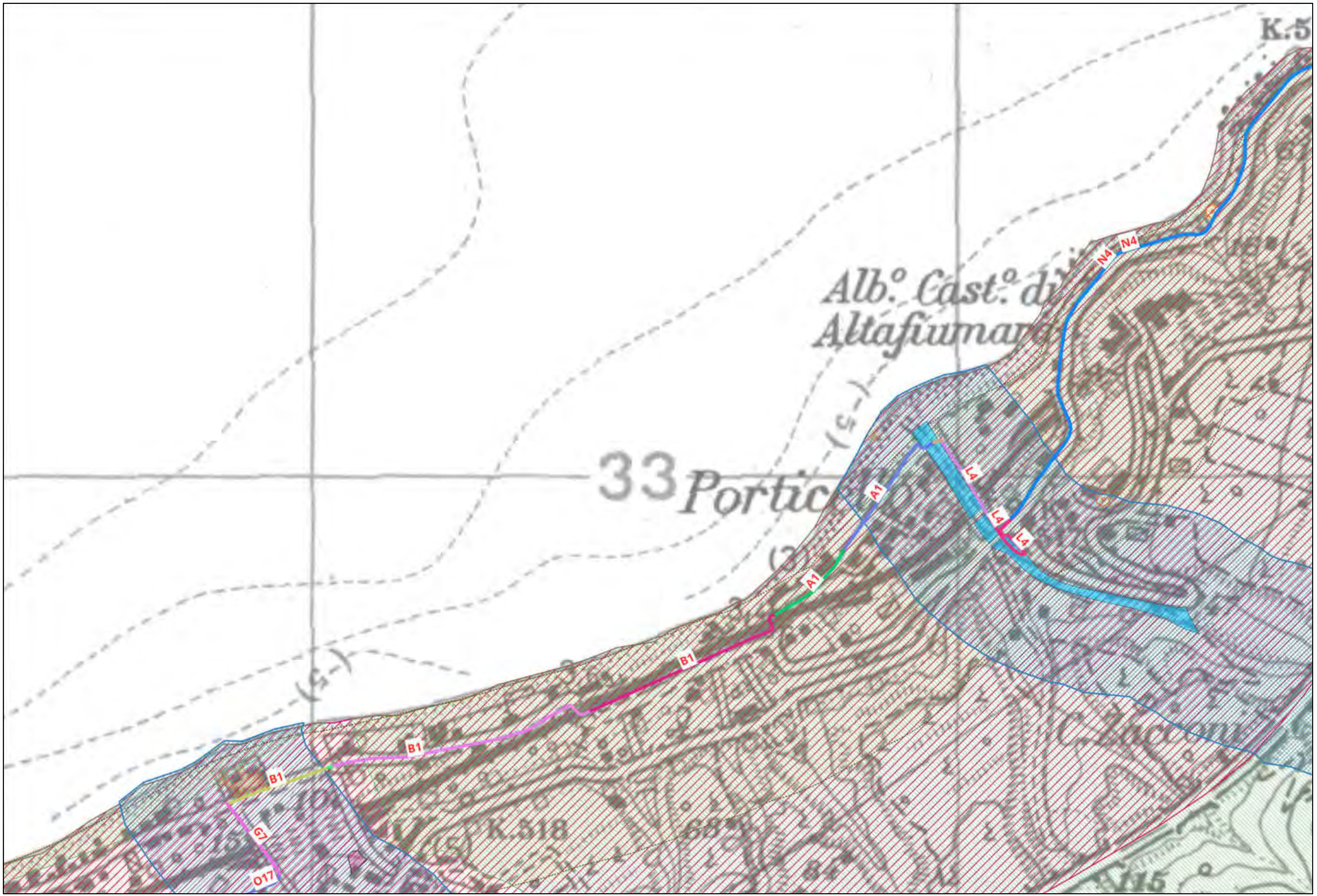


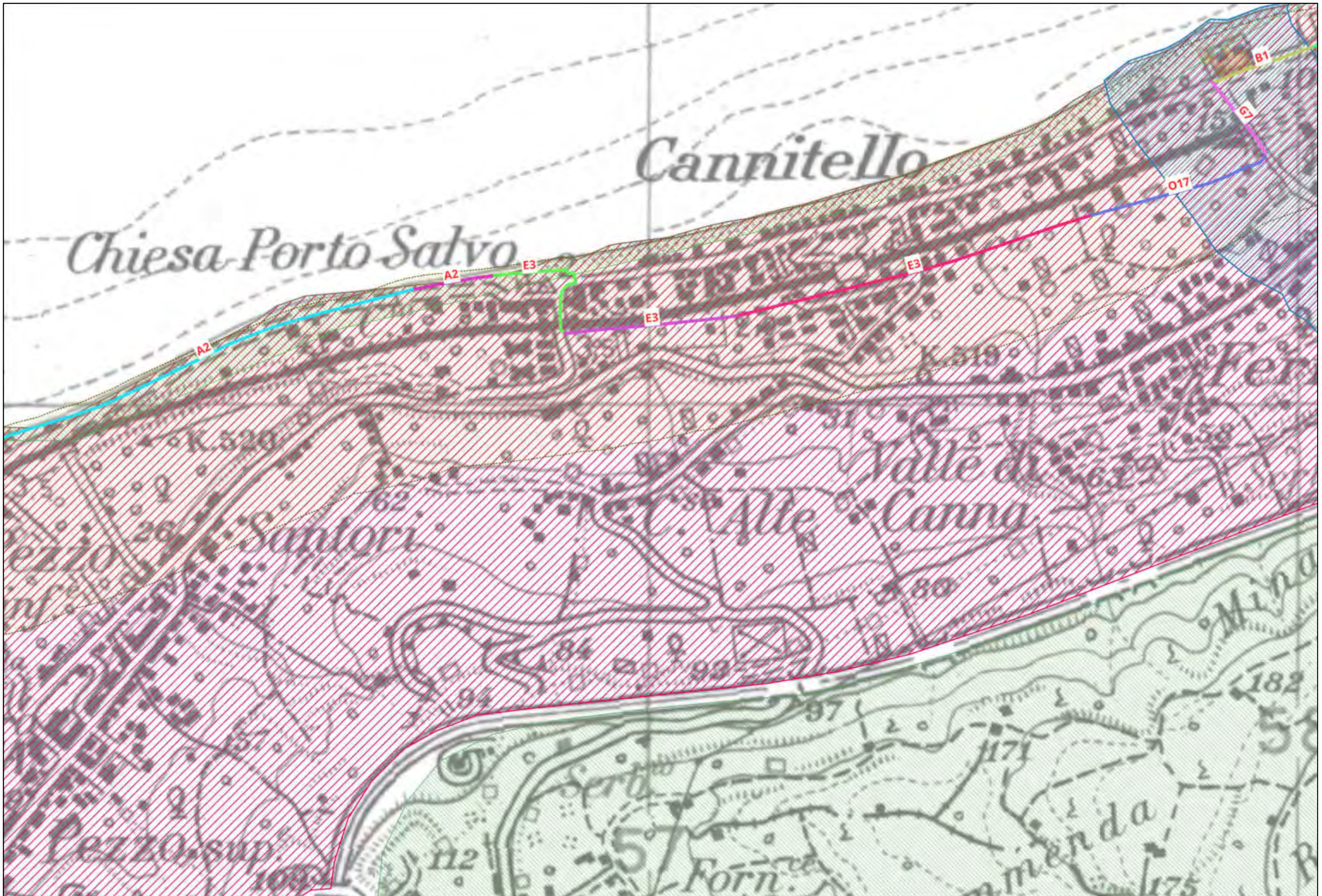


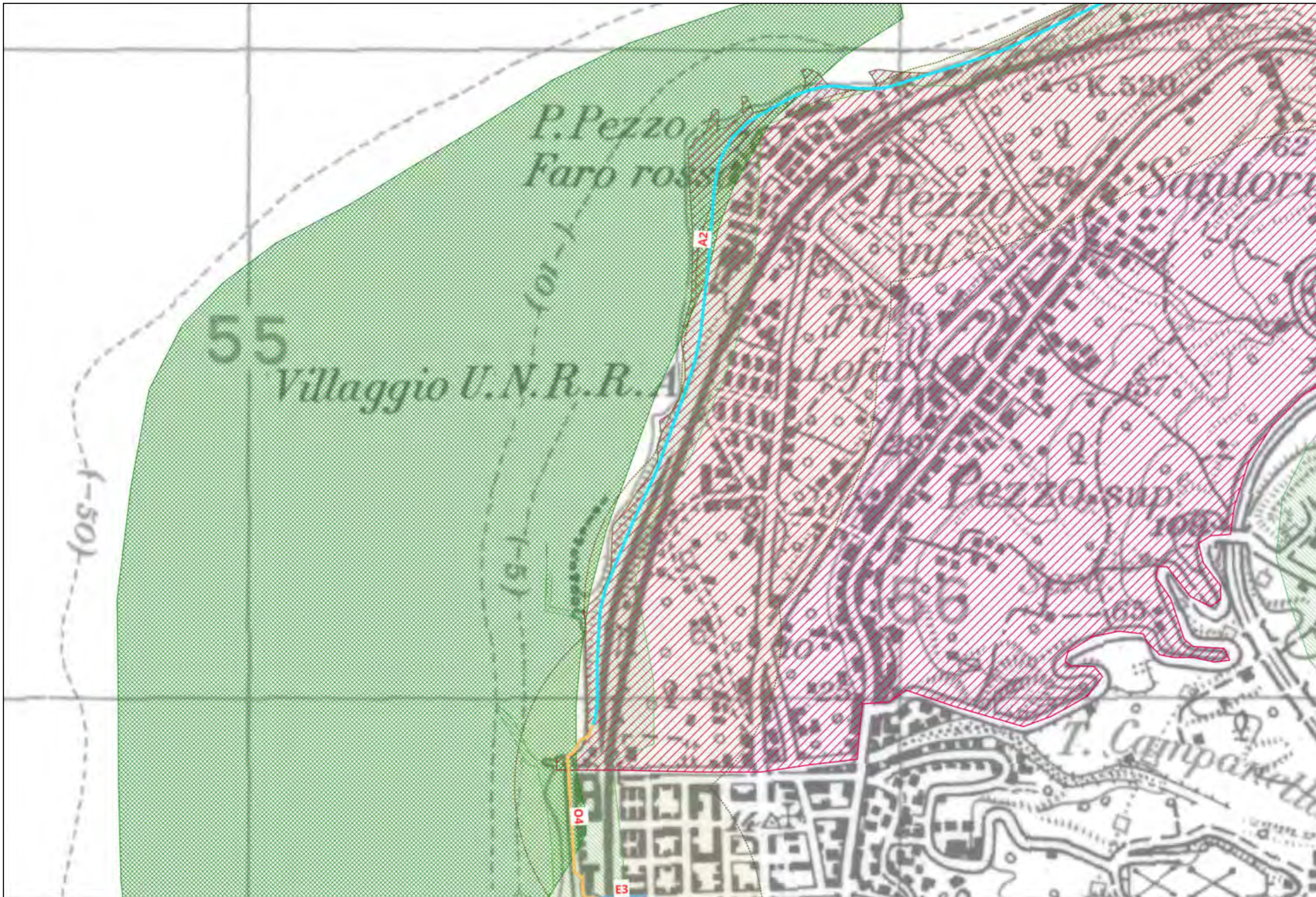


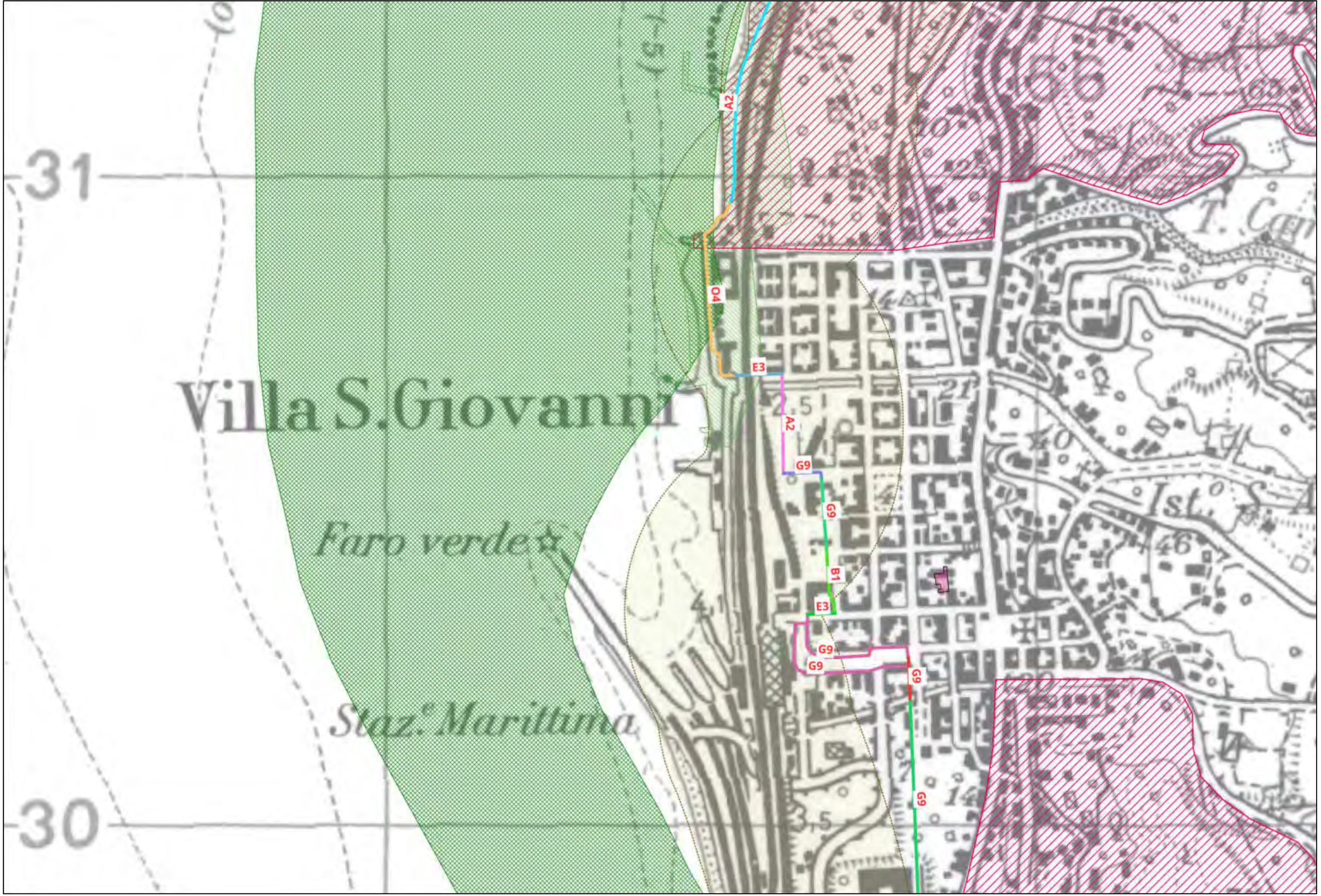






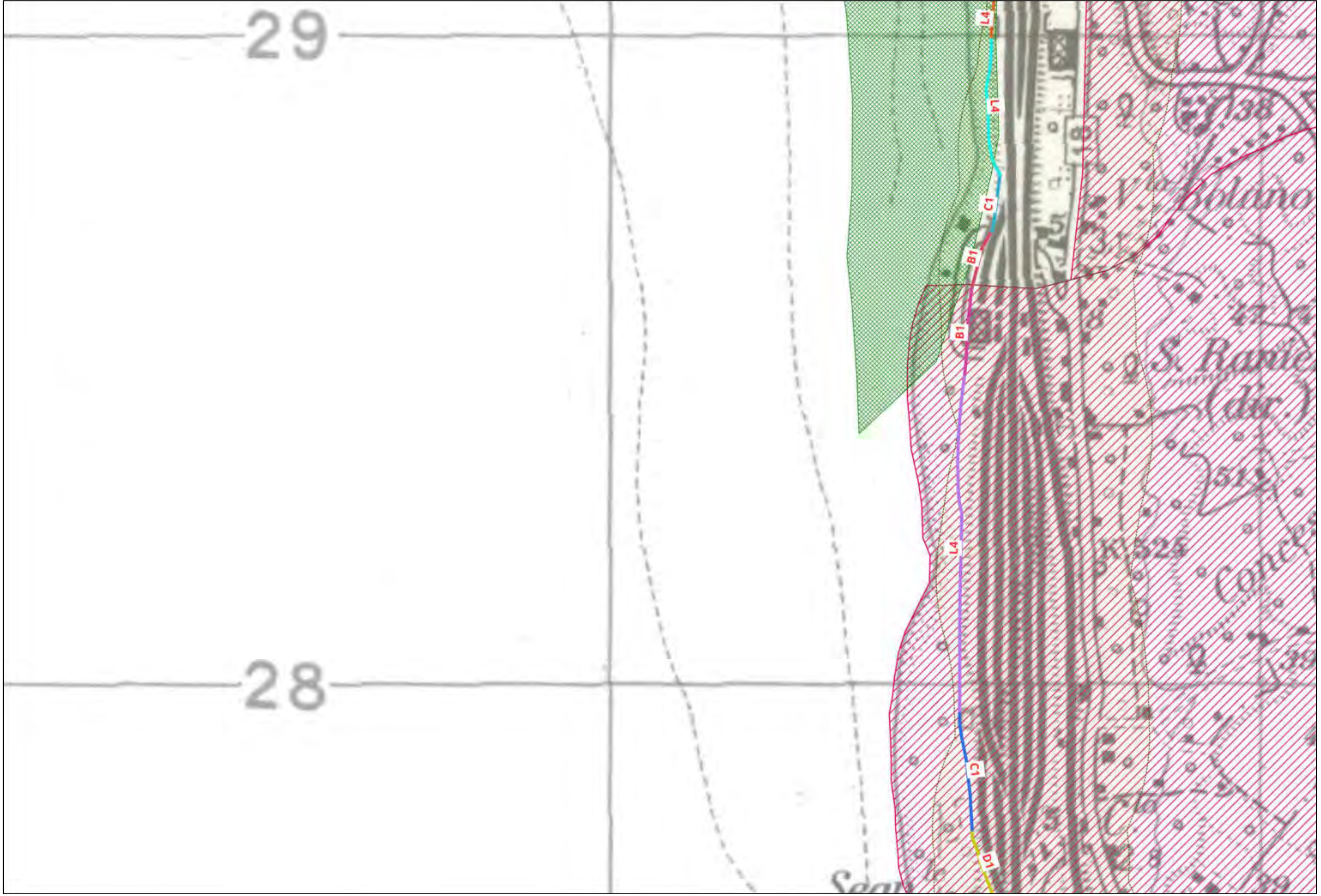


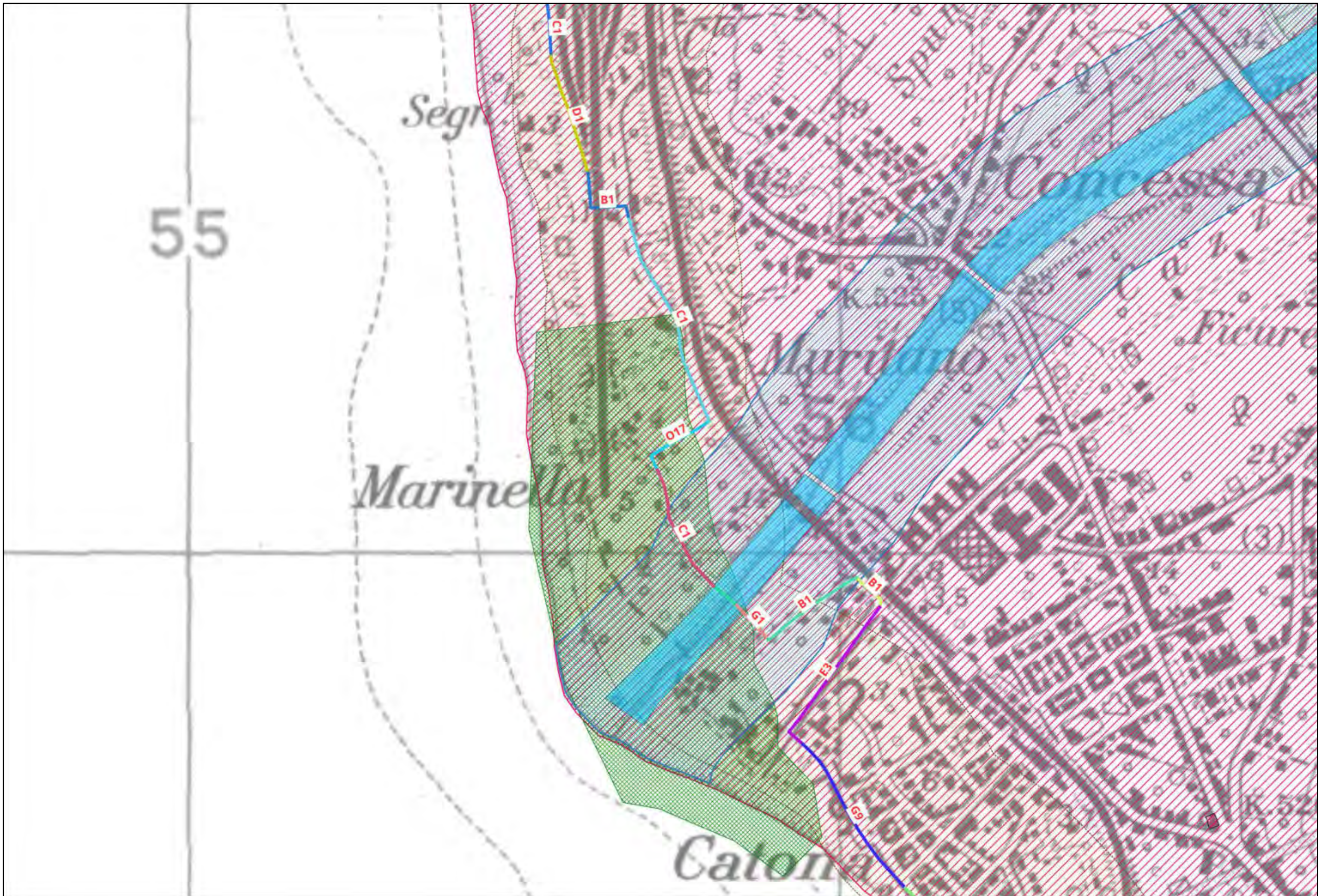


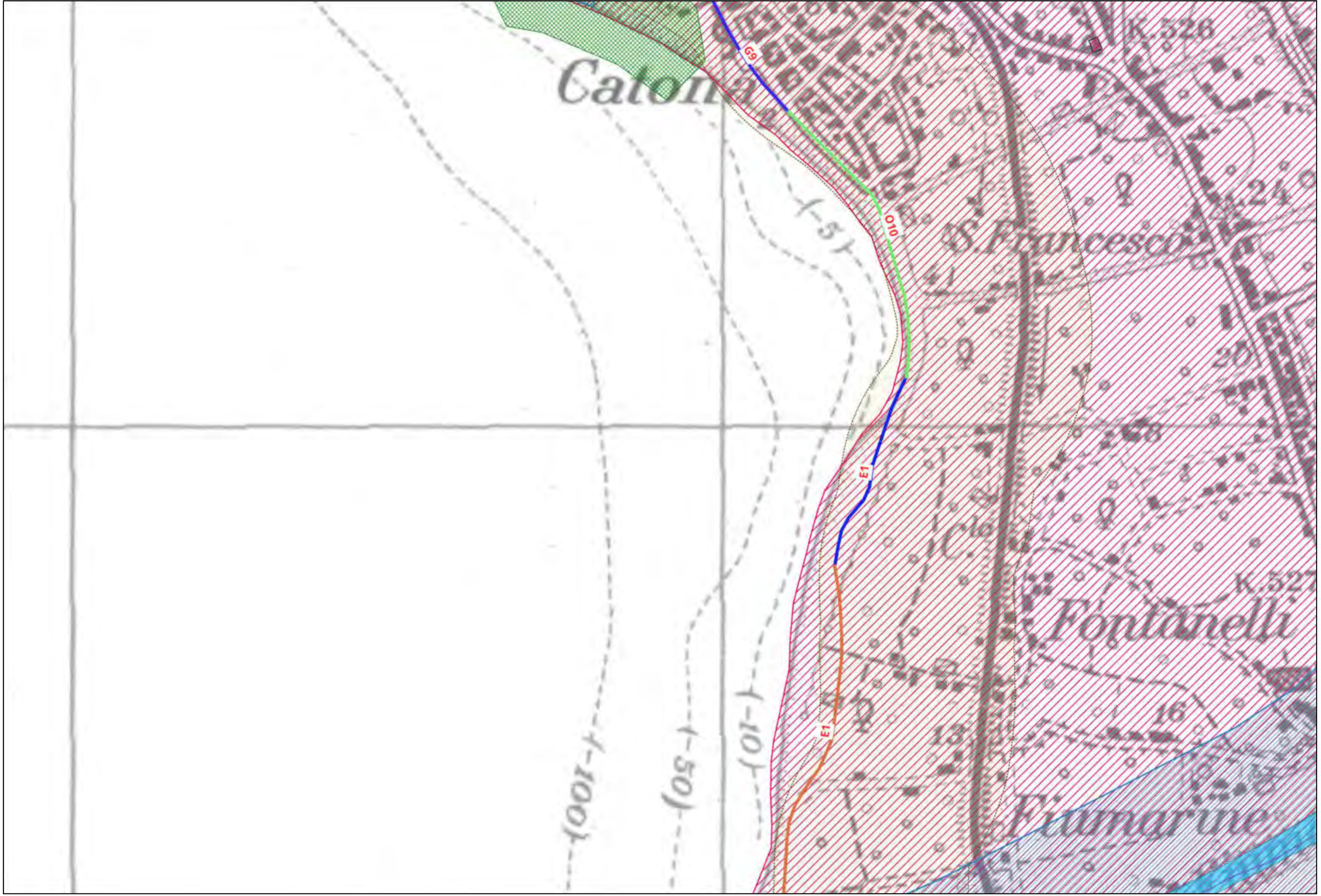


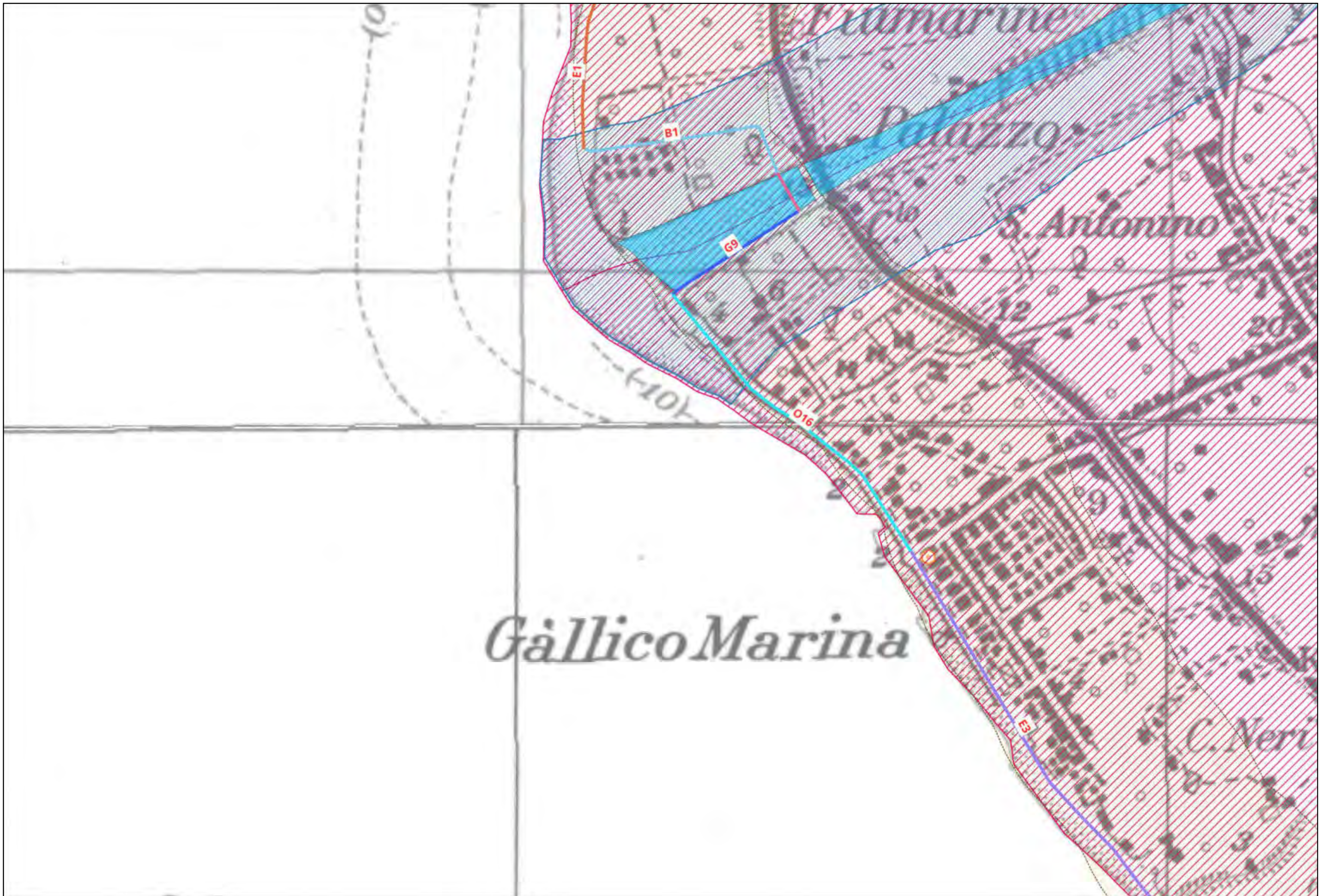




















*Faro Verde*  
*Faro Rosso*

*Molo di levante*

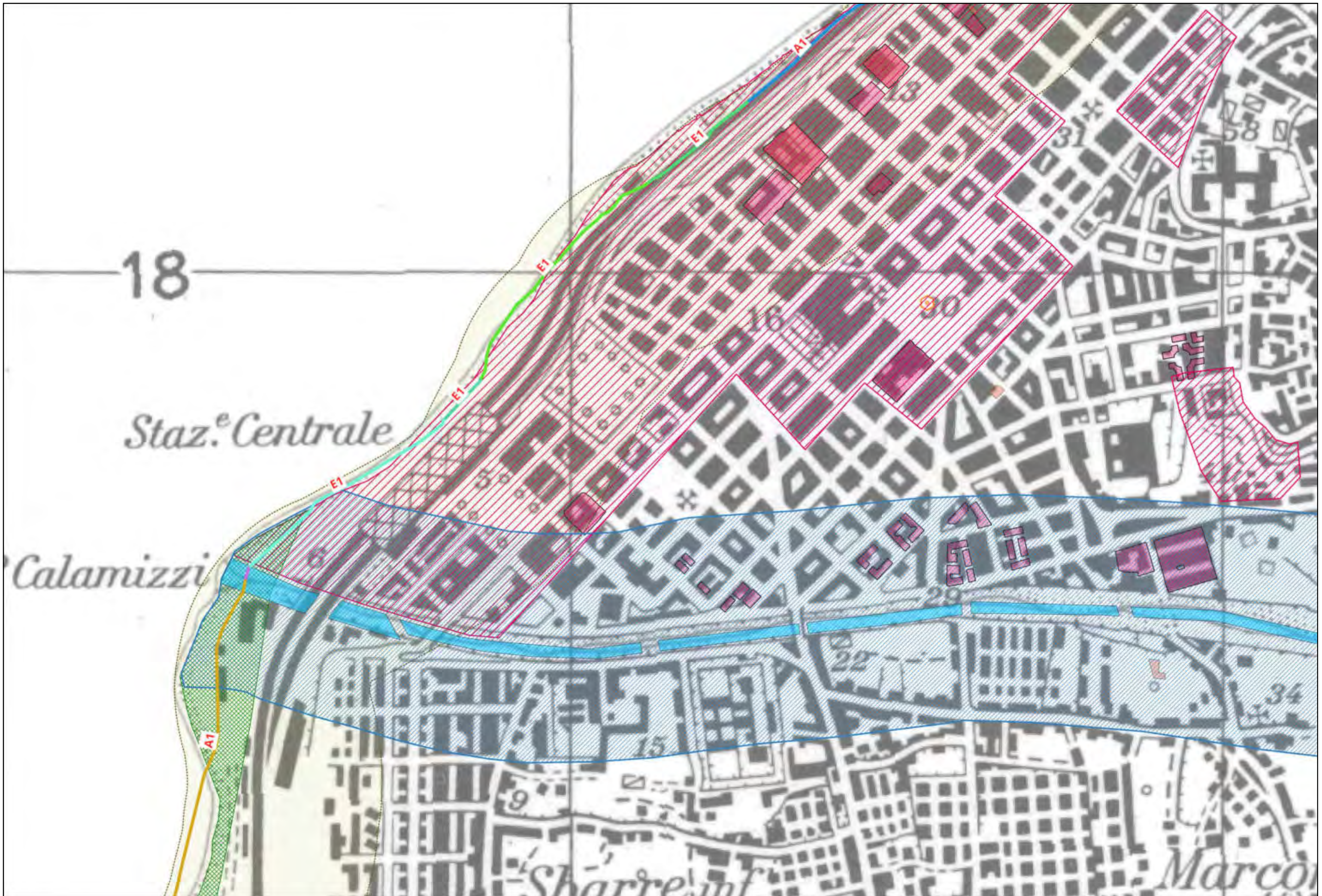
*Molo di ponente*

*Porto*

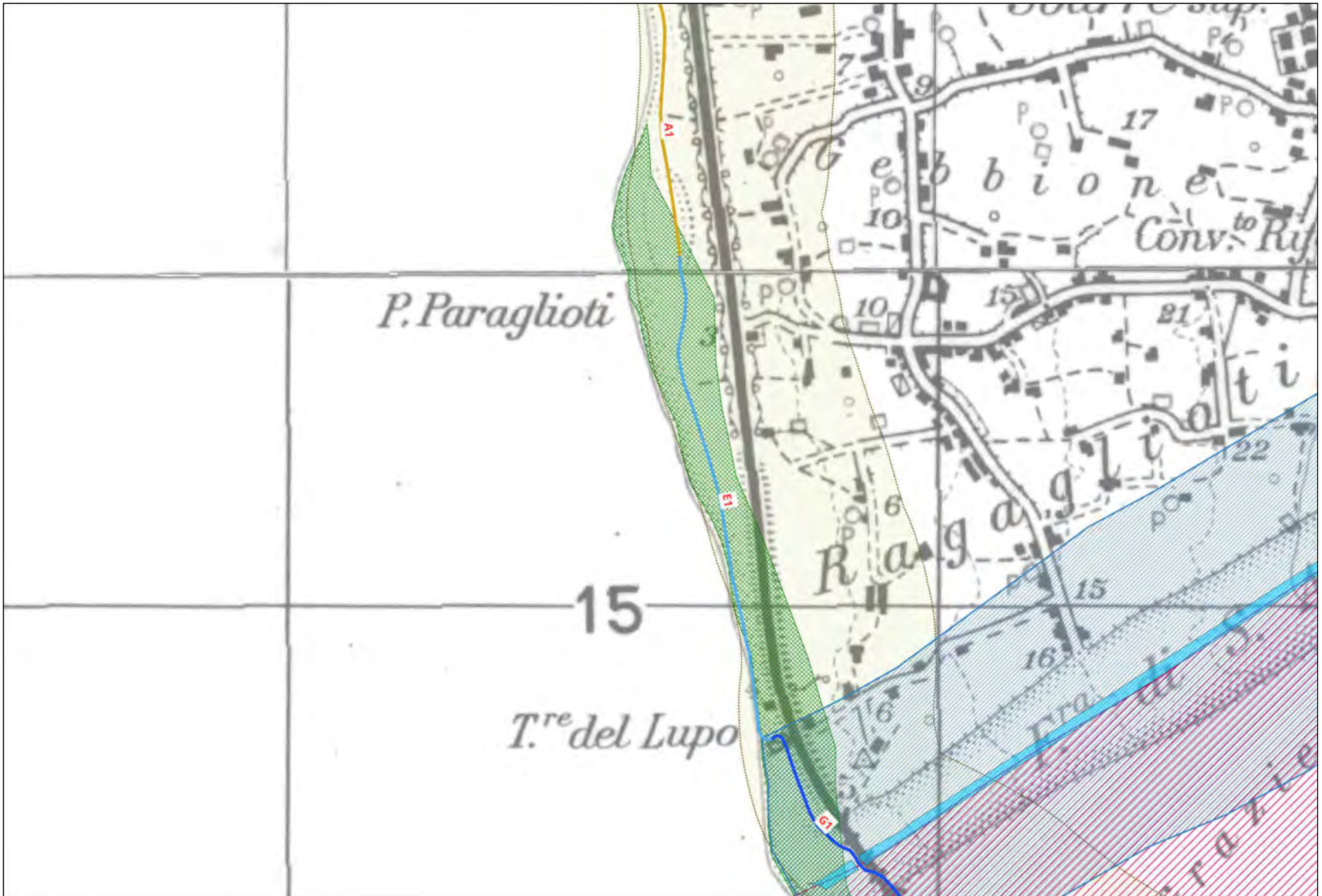
*Staz. Marittima*

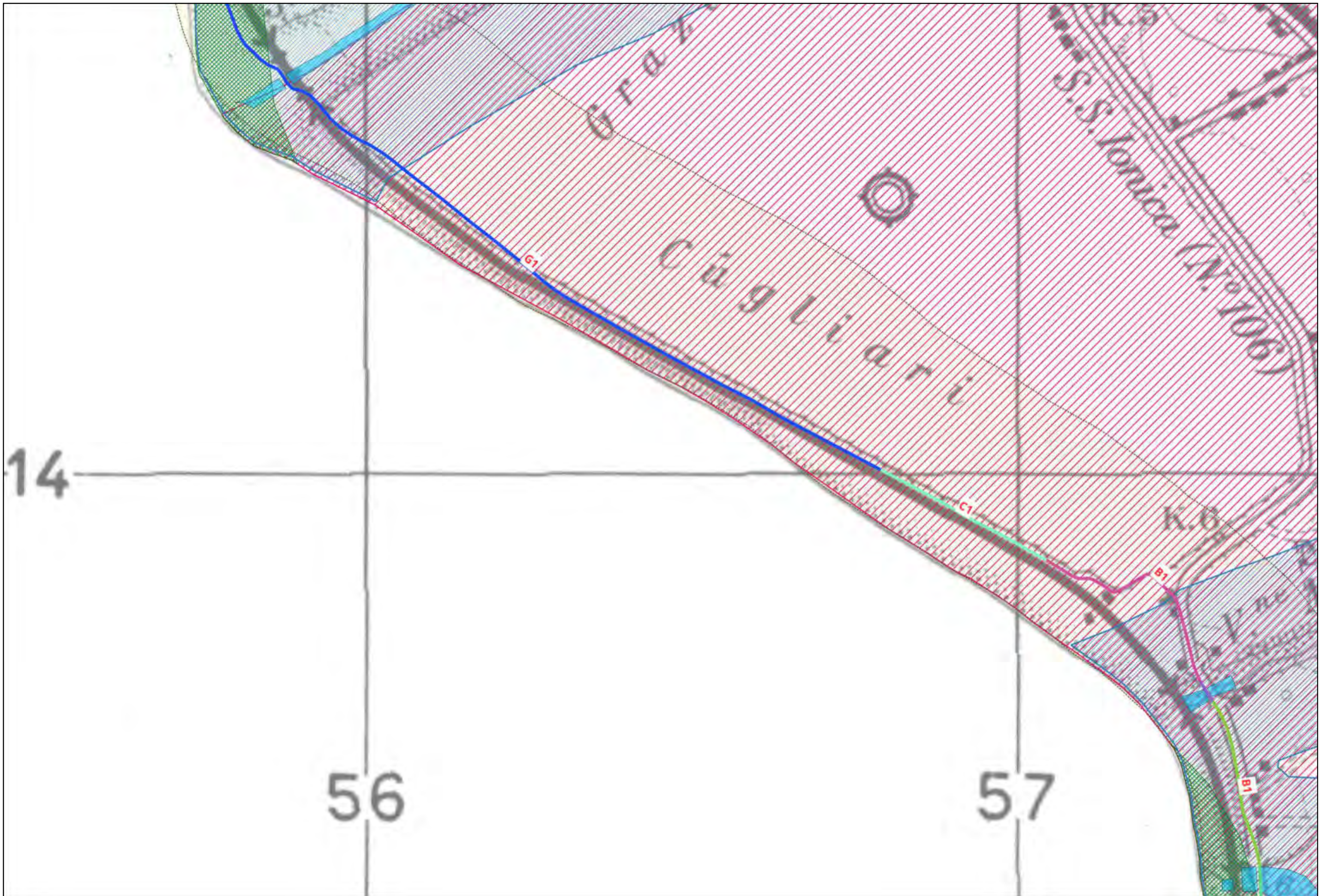


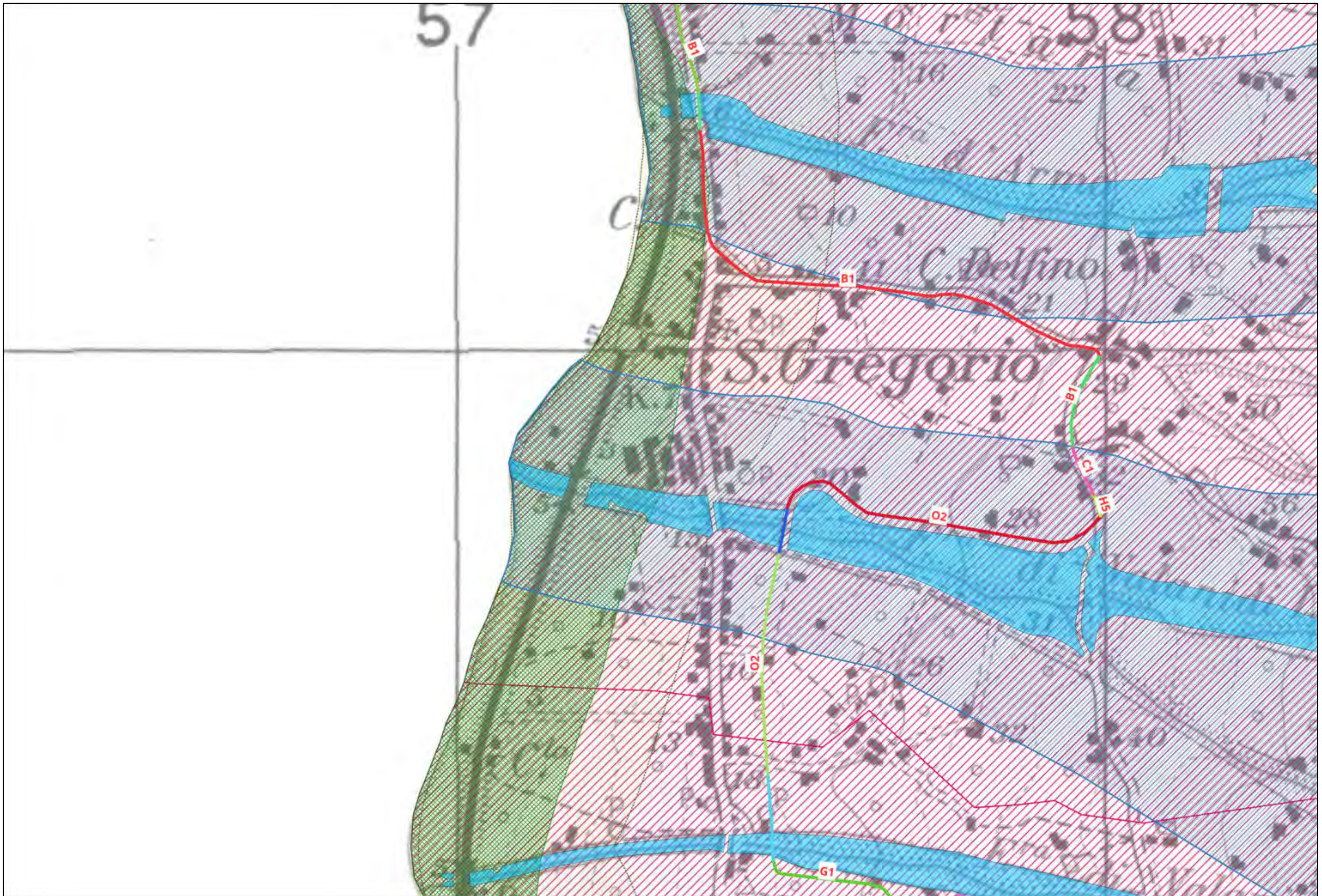




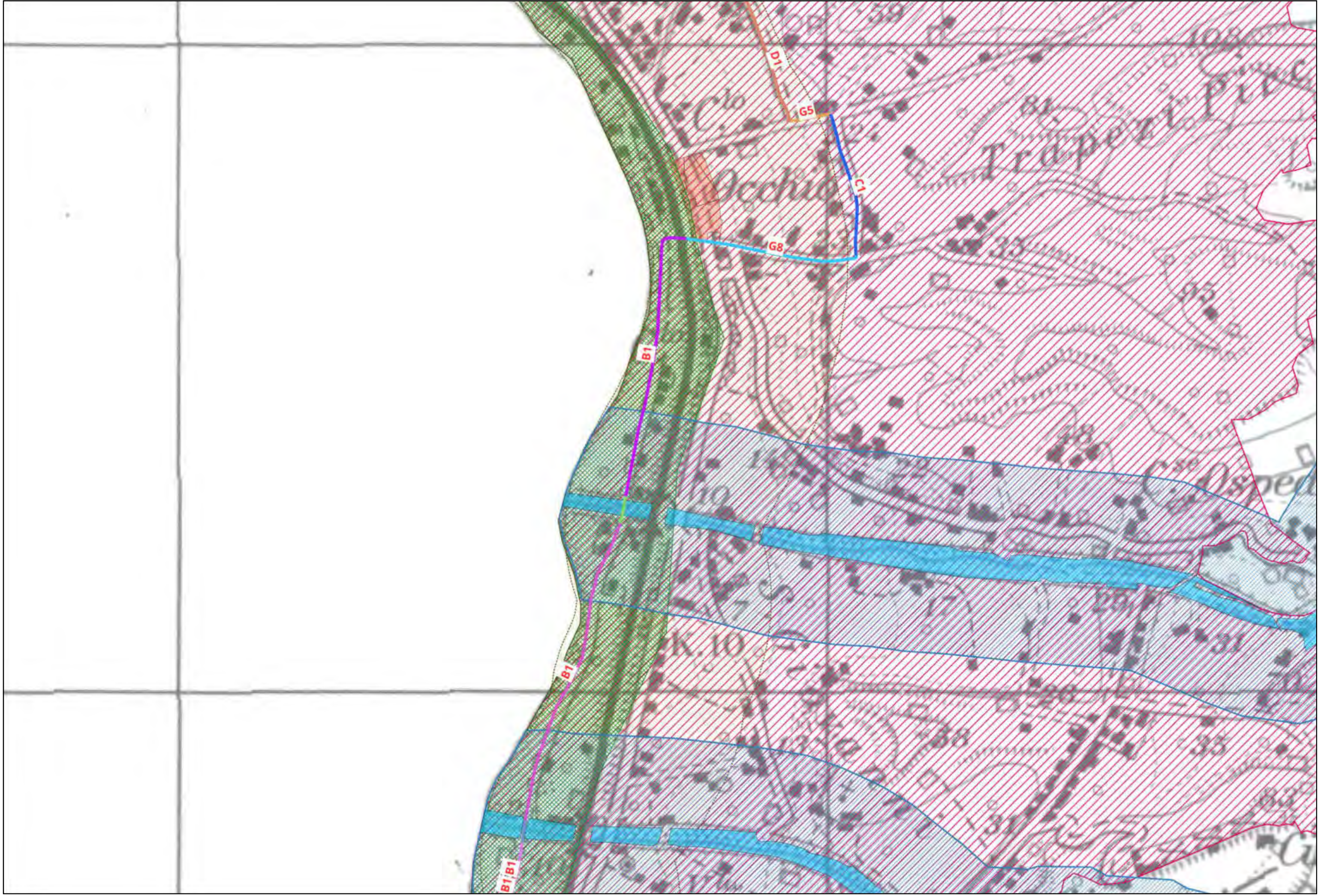




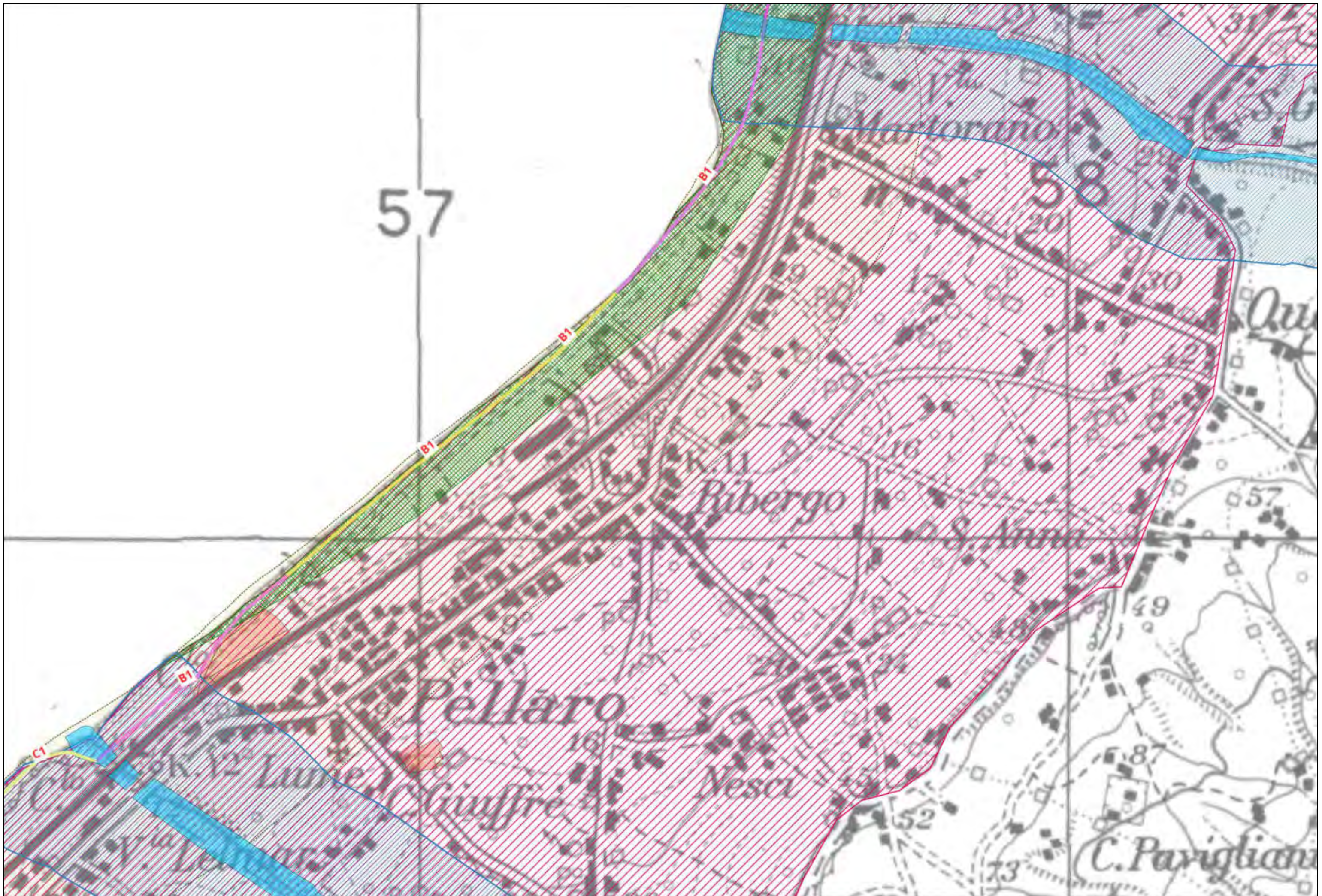




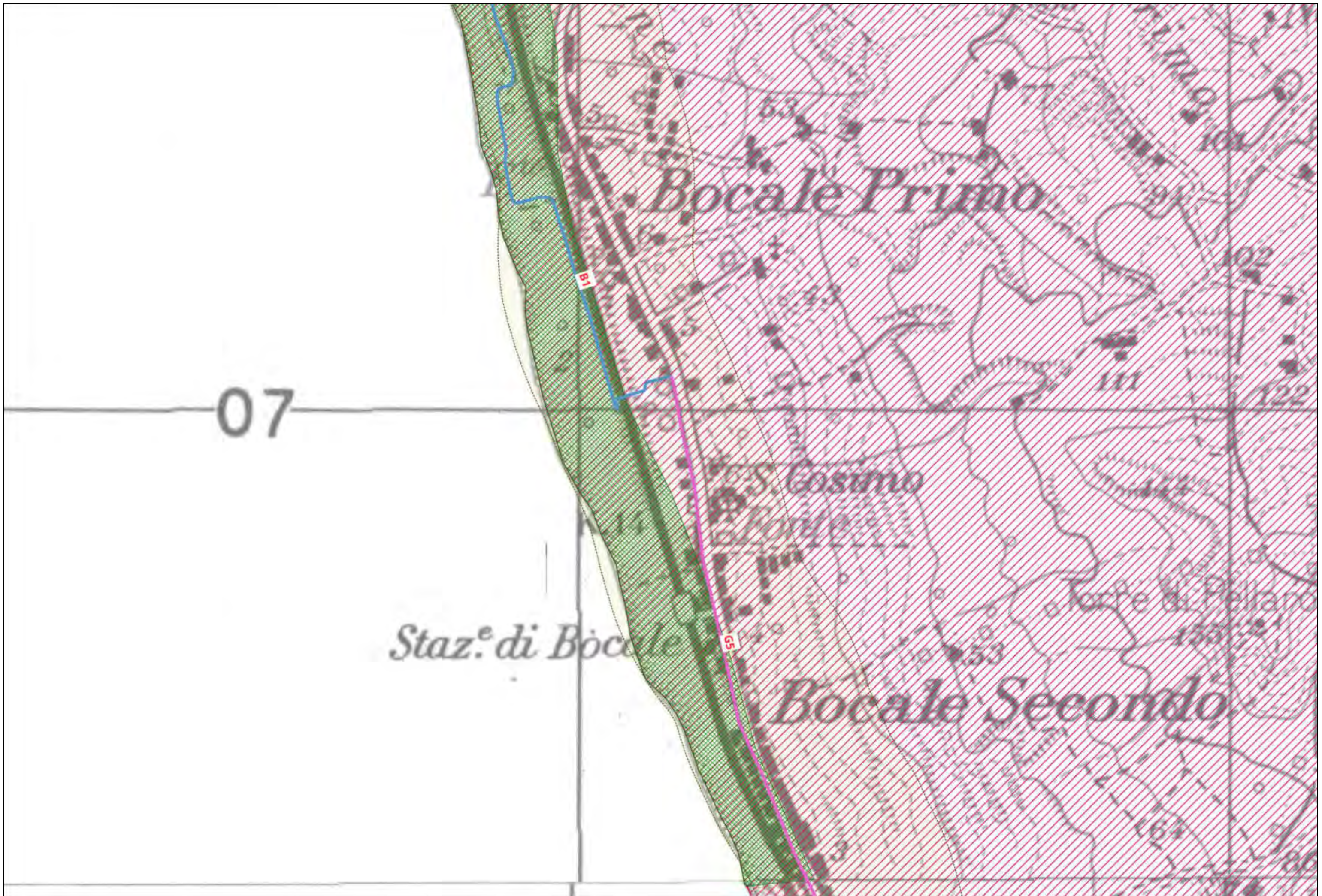


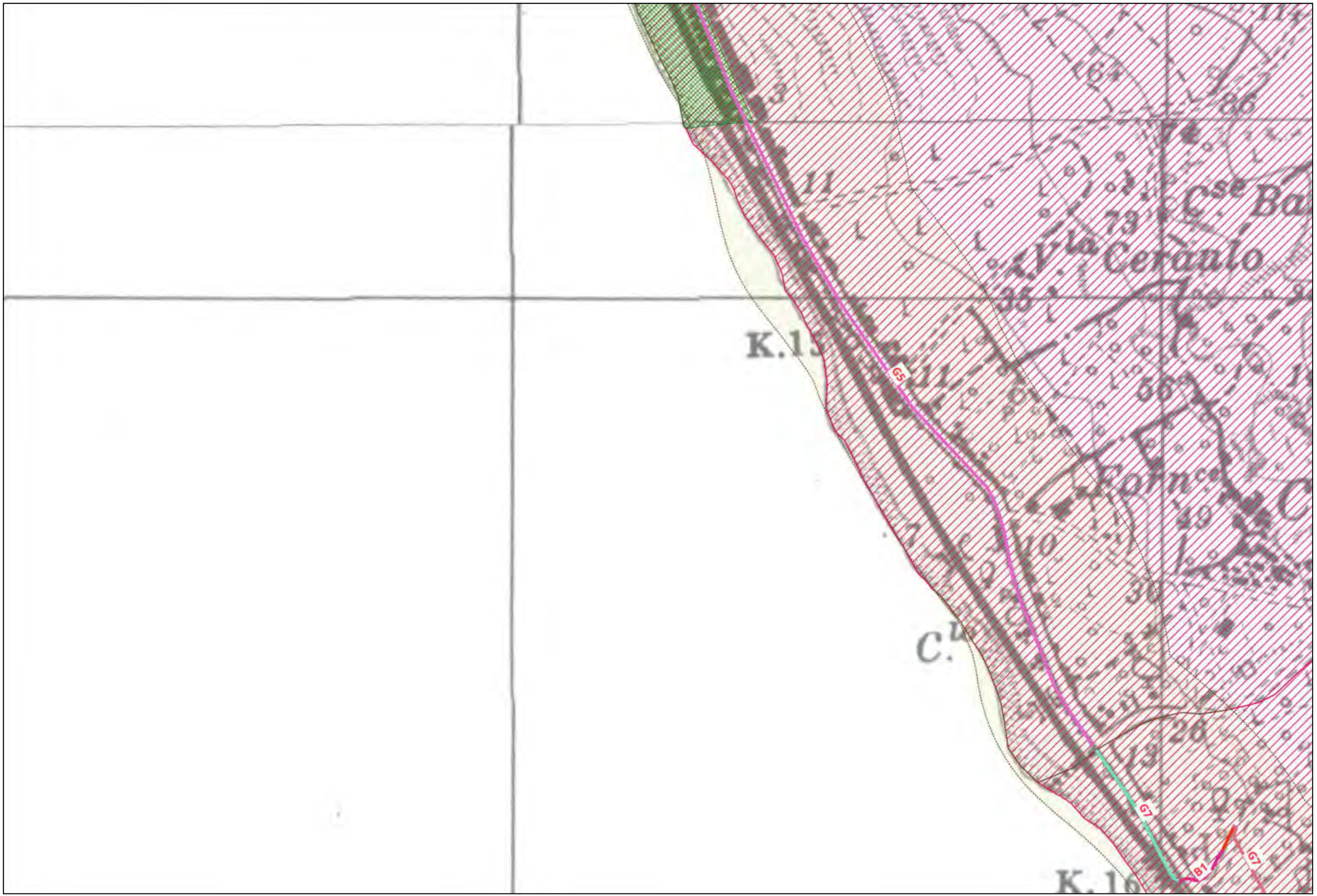


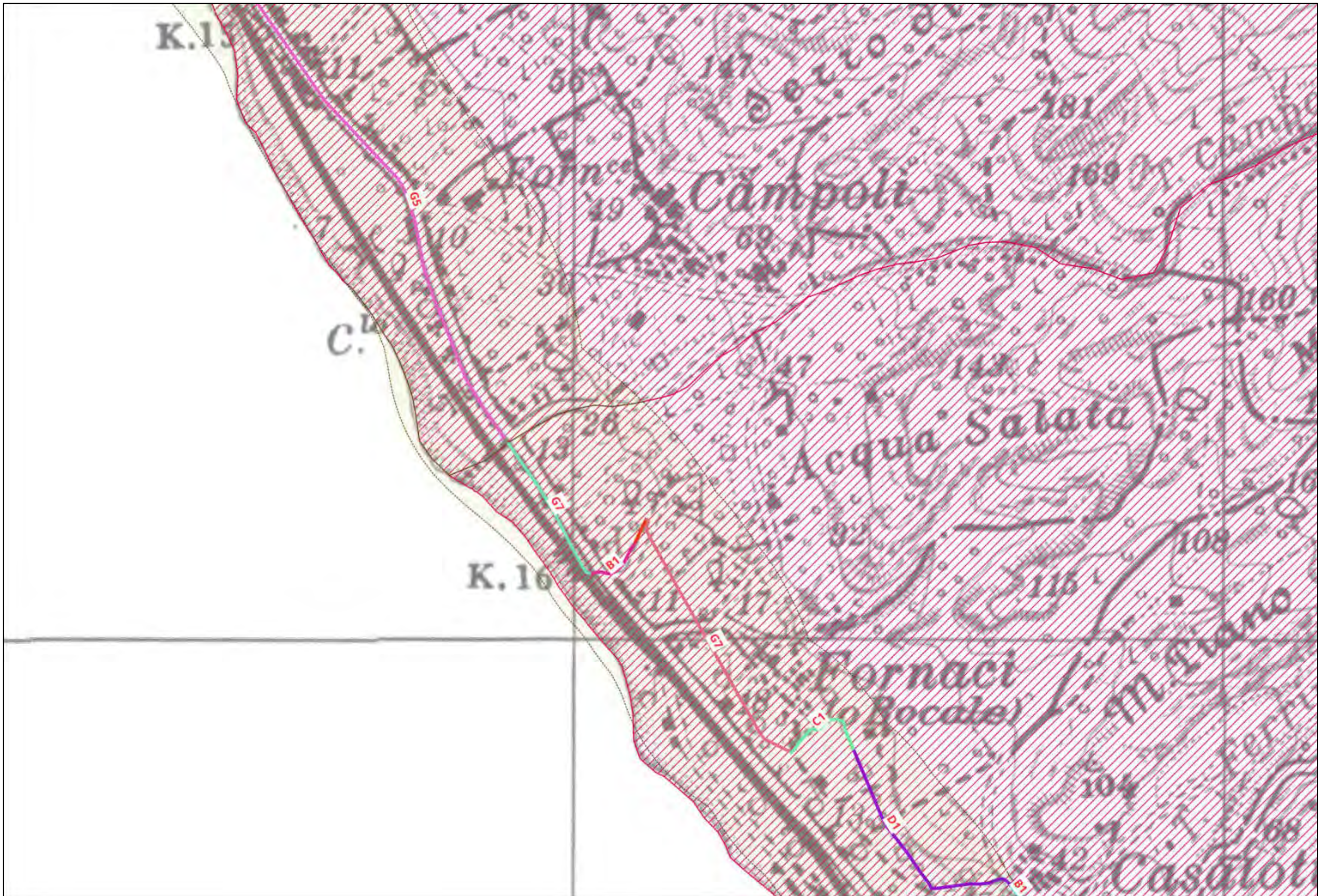


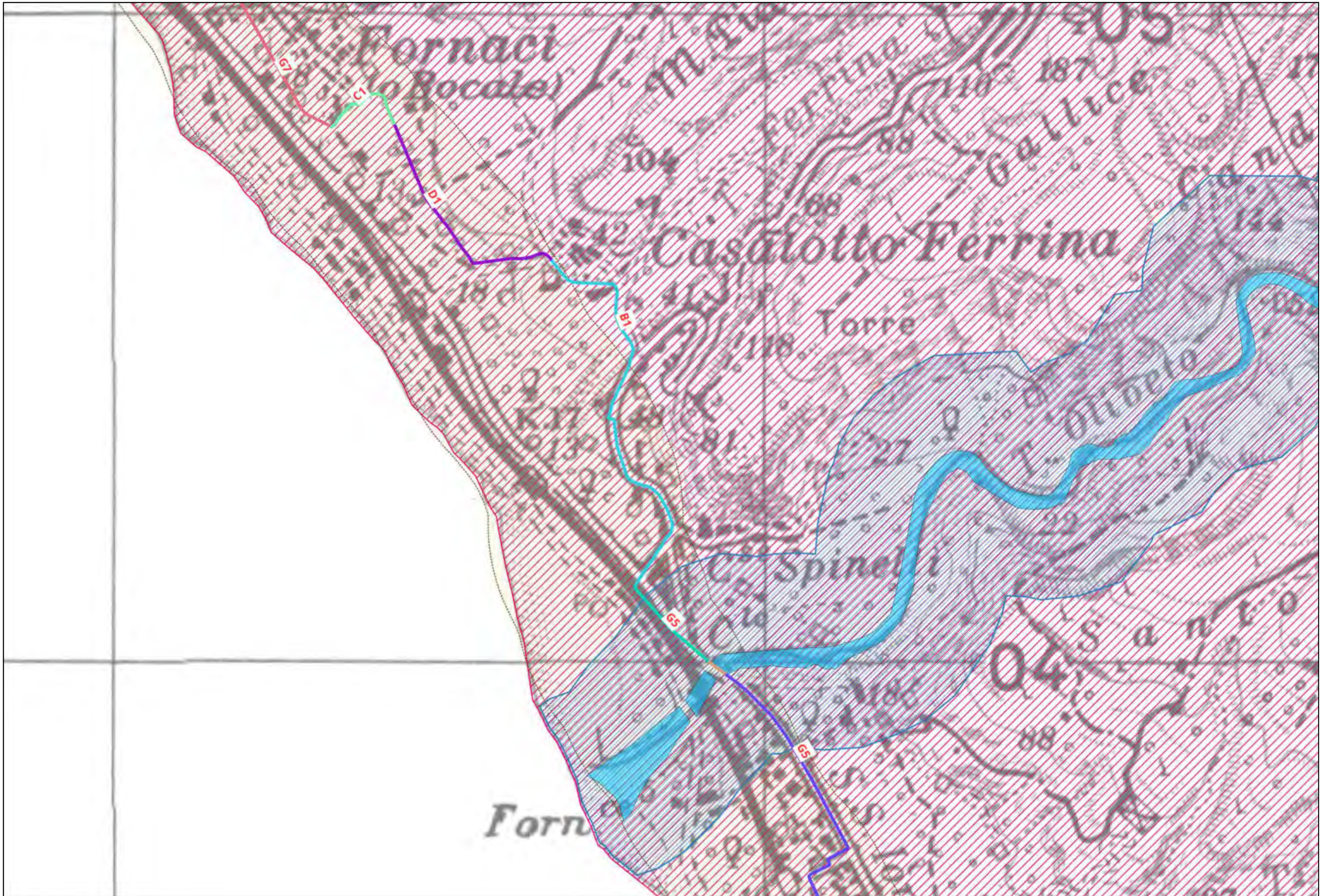












# LEGENDA

## TRONCO CA08

### Ambiti fluviali e lacustri

- Corpi idrici
- Fascia di rispetto

### Ambiti costieri

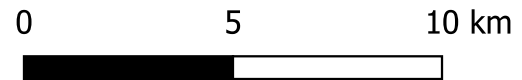
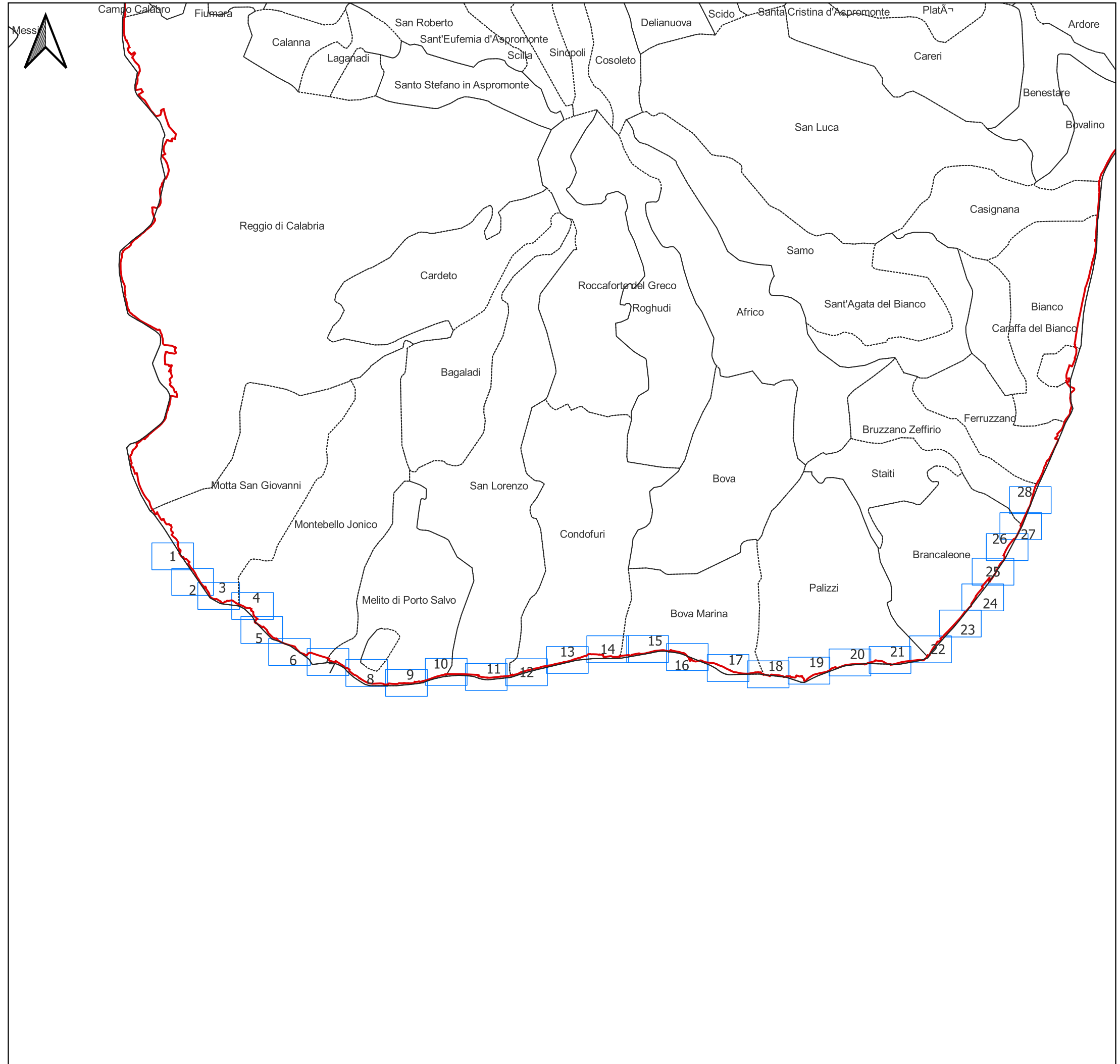
- Fascia costiera

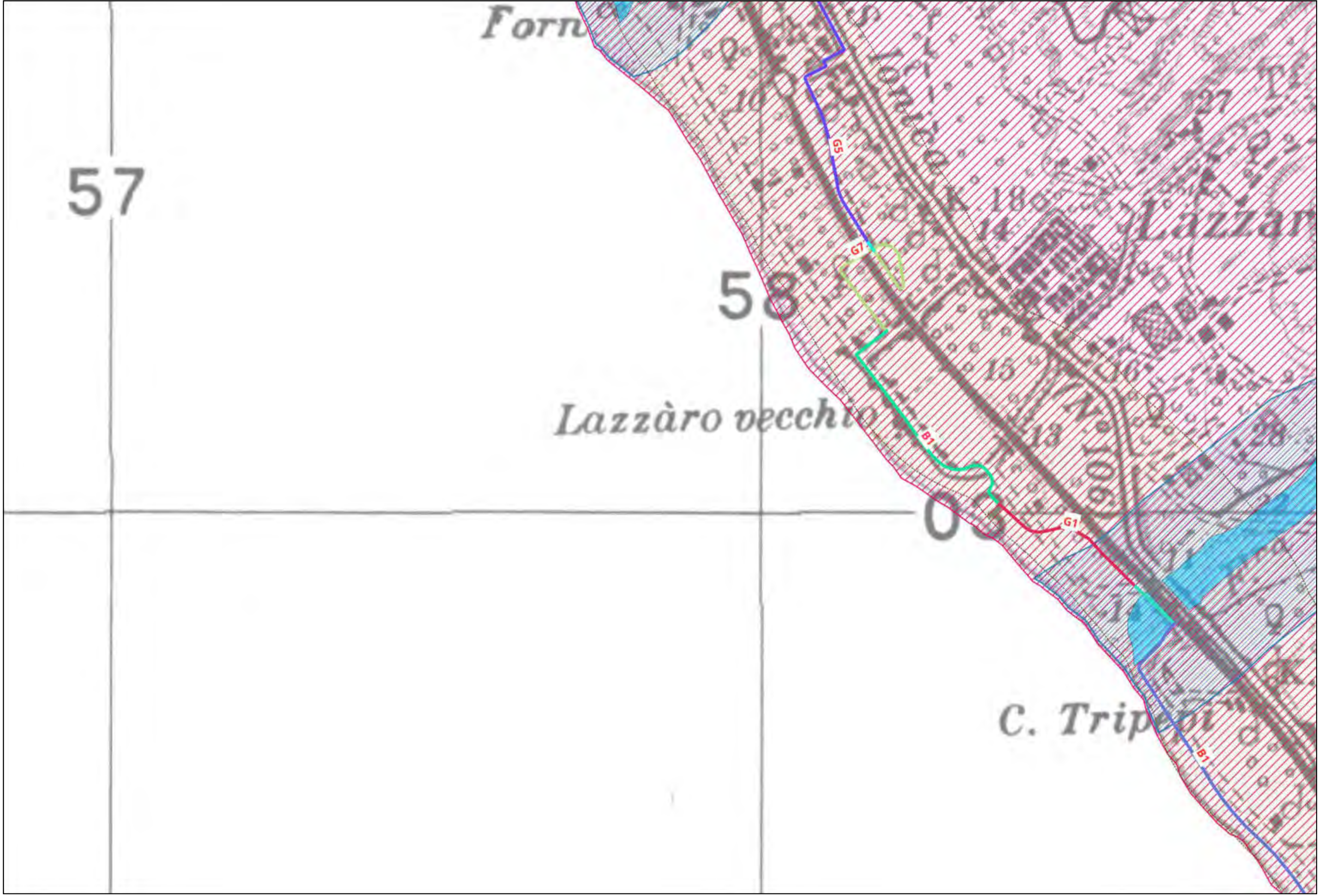
### Ambiti sensibili oggetto di tutela

- Oasi e riserve
- Parchi Regionali e Nazionali
- ZPS
- SIC
- SIR
- Immobili ed aree di interesse pubblico
- Architetture militari
- Vincoli architettonici
- Vincoli archeologici
- Zone umide
- Monumenti bizantini

### Aree boscate

- Boschi





57

58

Lazzarò vecchio

00

C. Tripoli

Fort

Lazzarò

G5

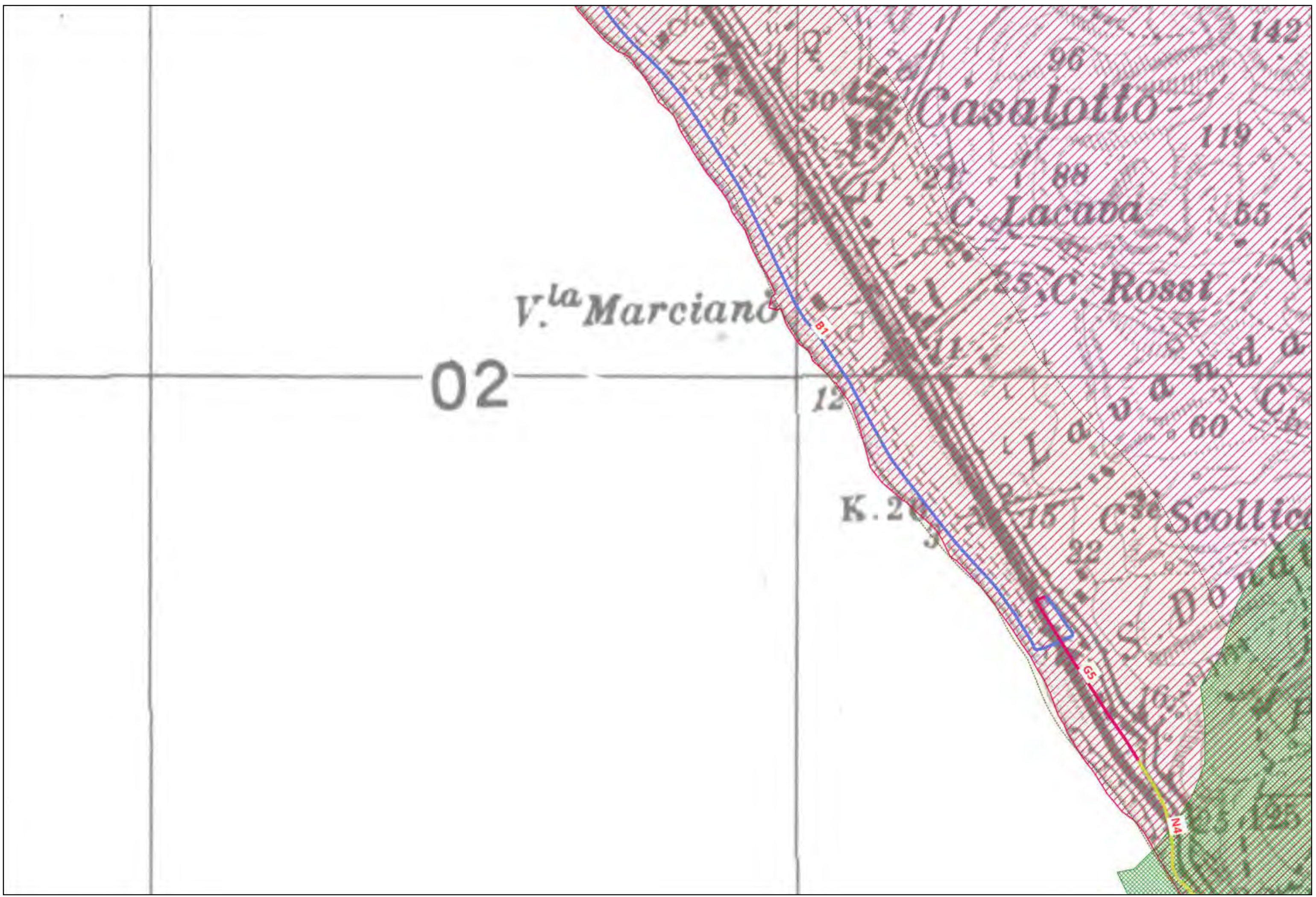
G7

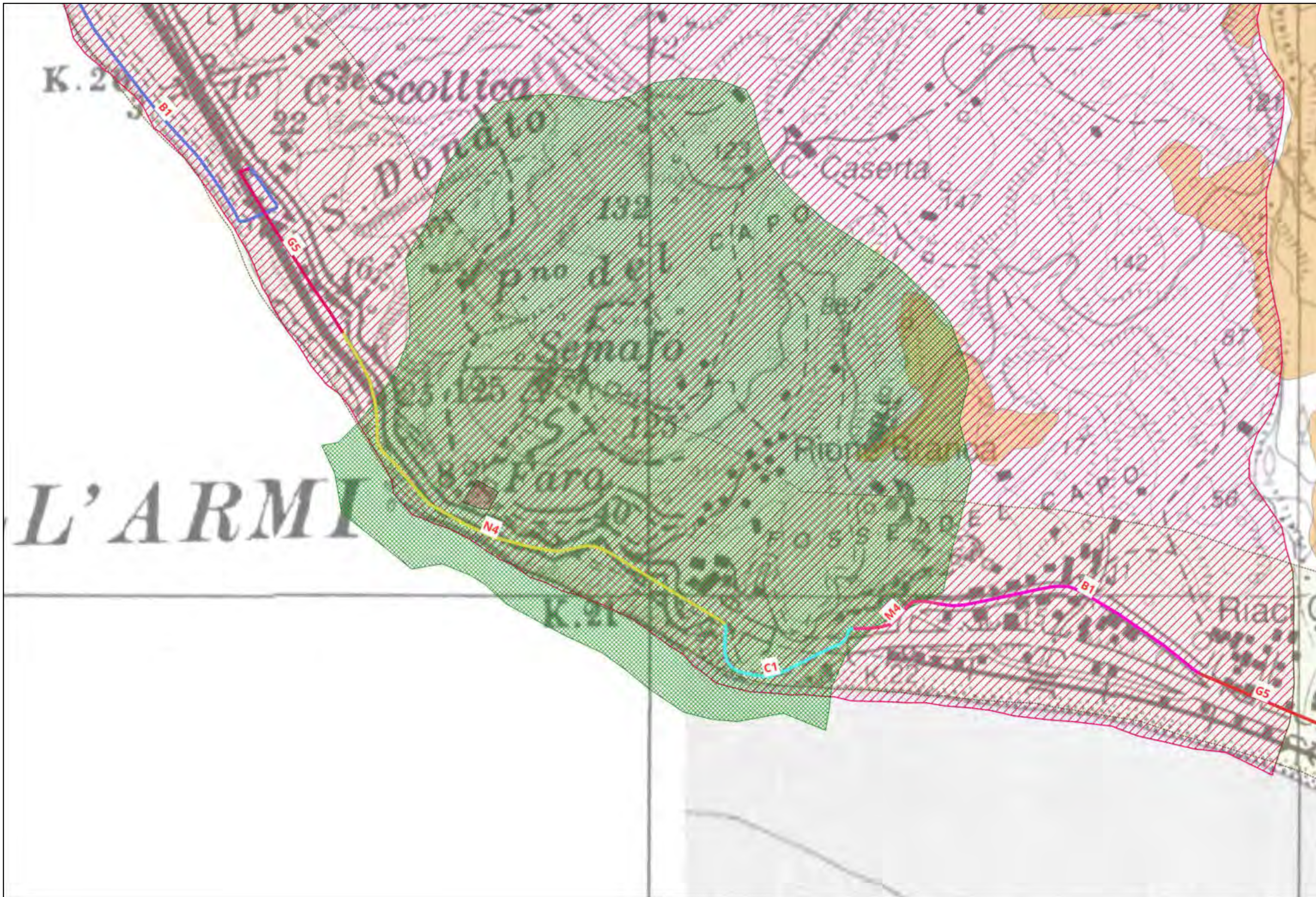
B1

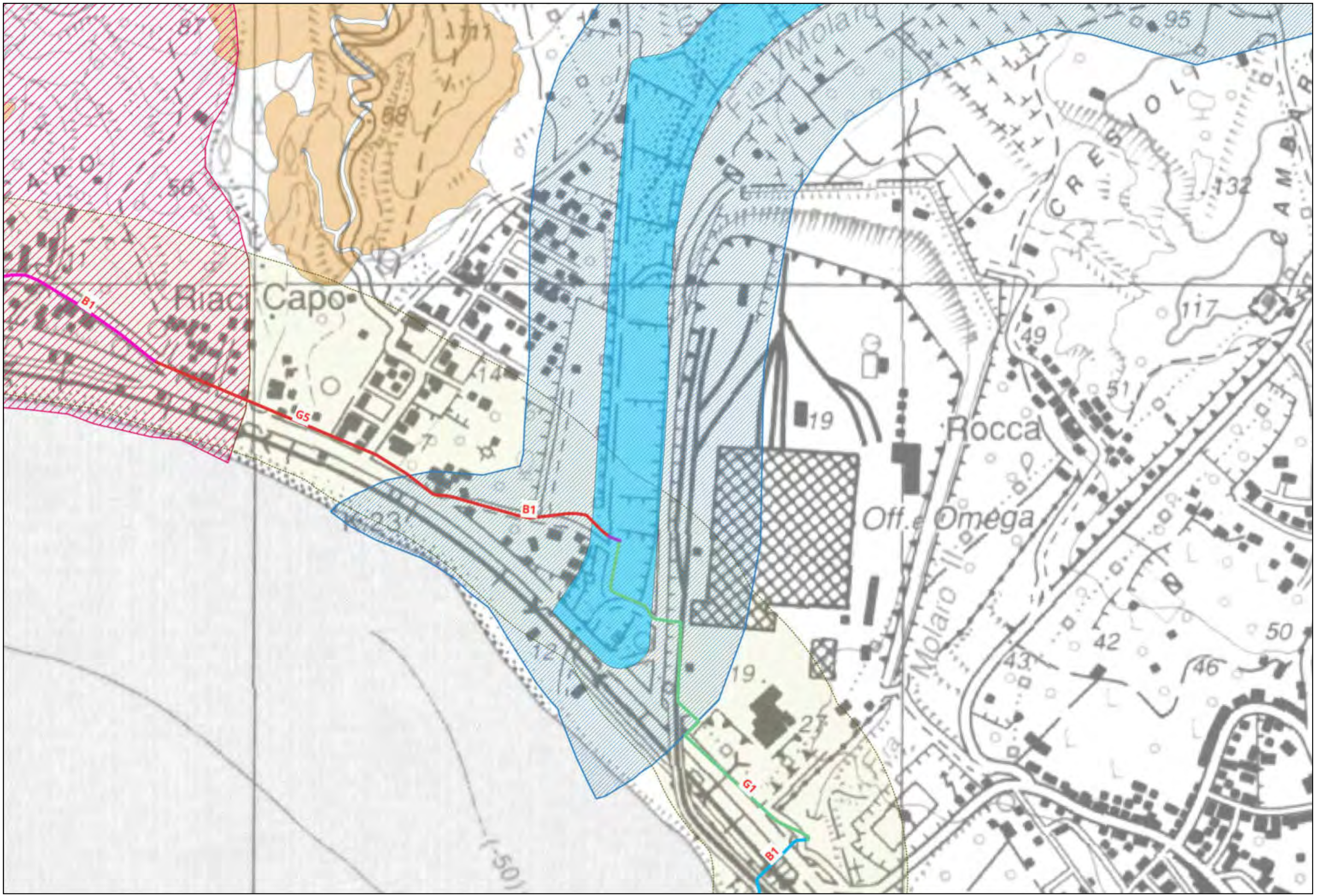
G1

B1



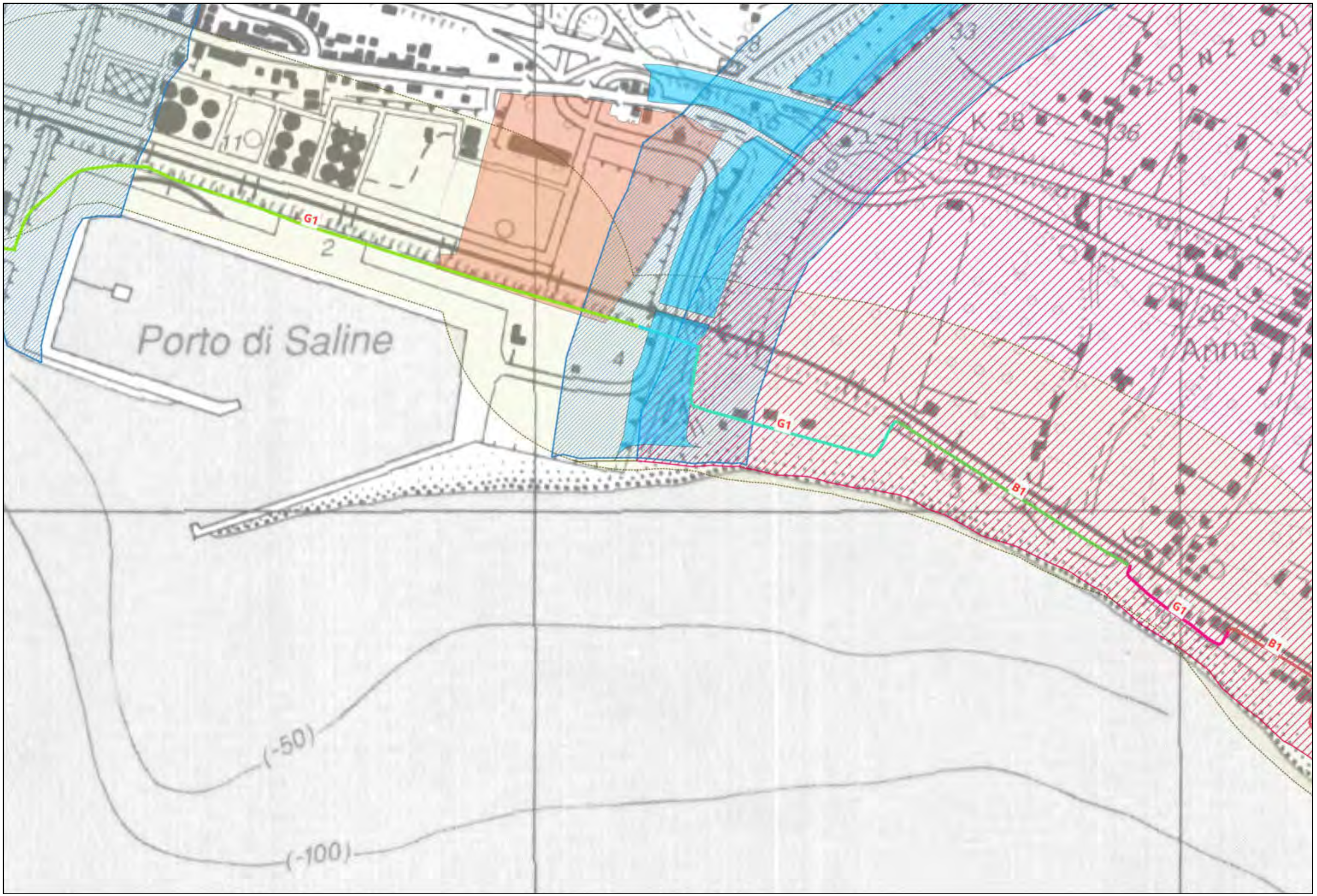


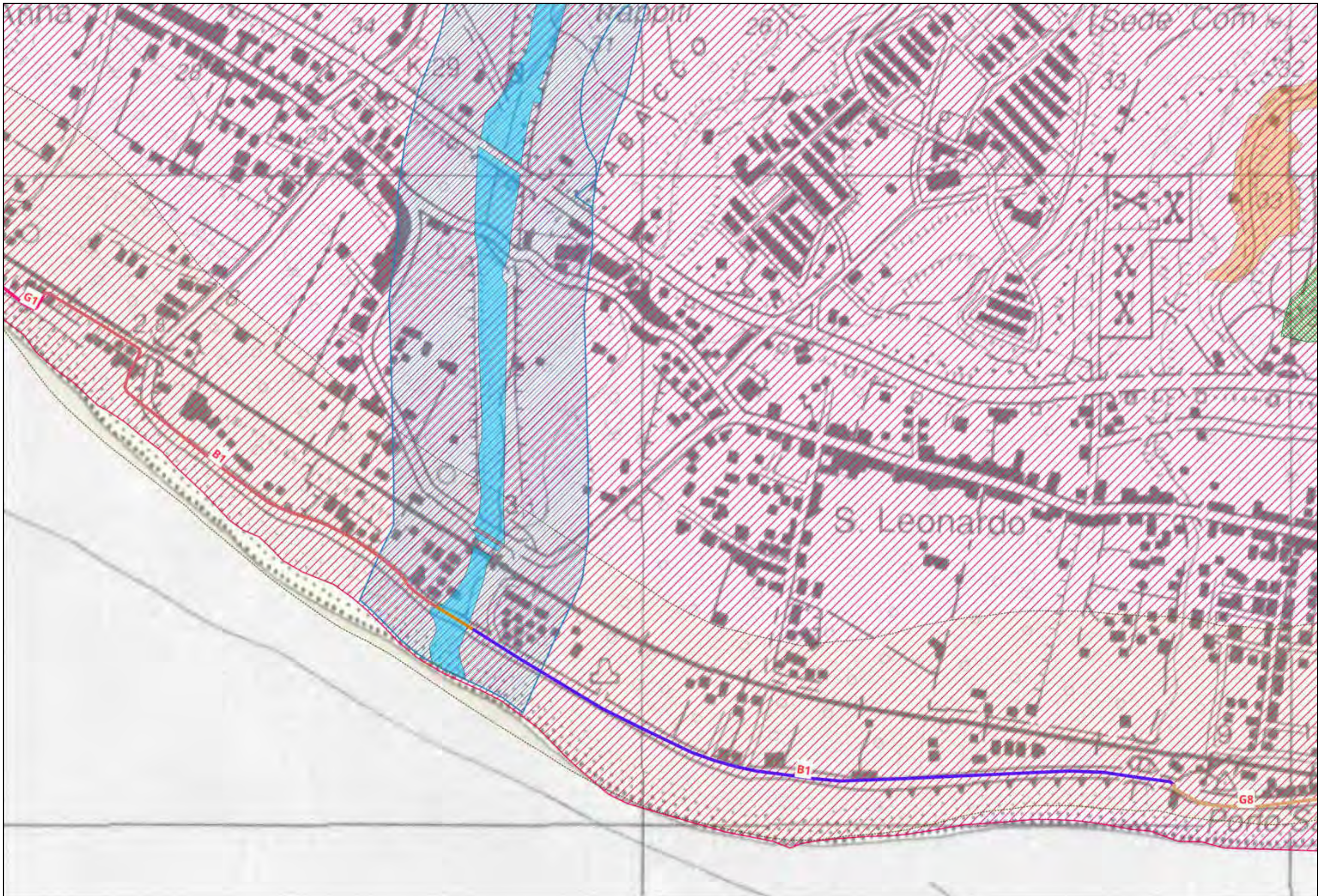


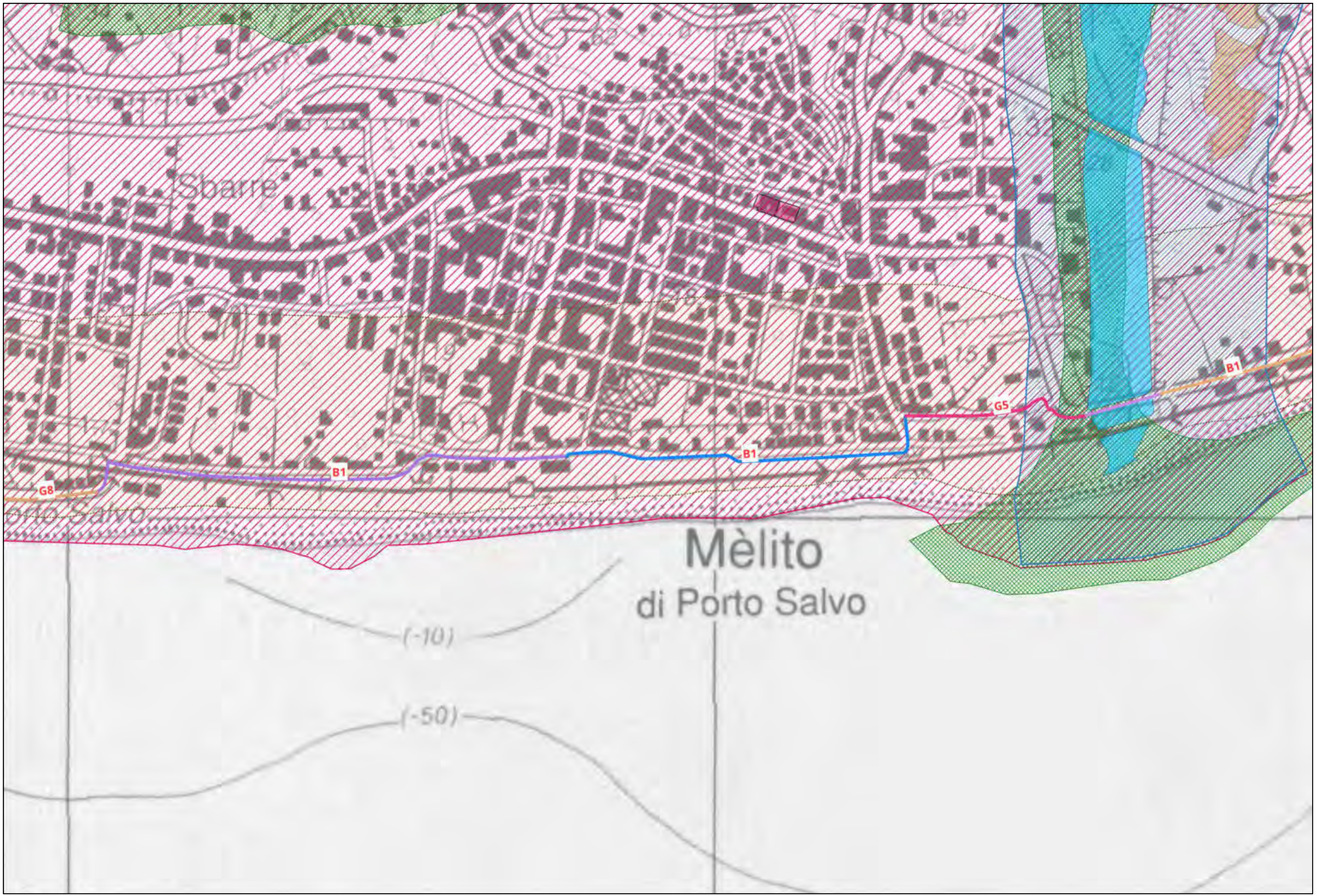




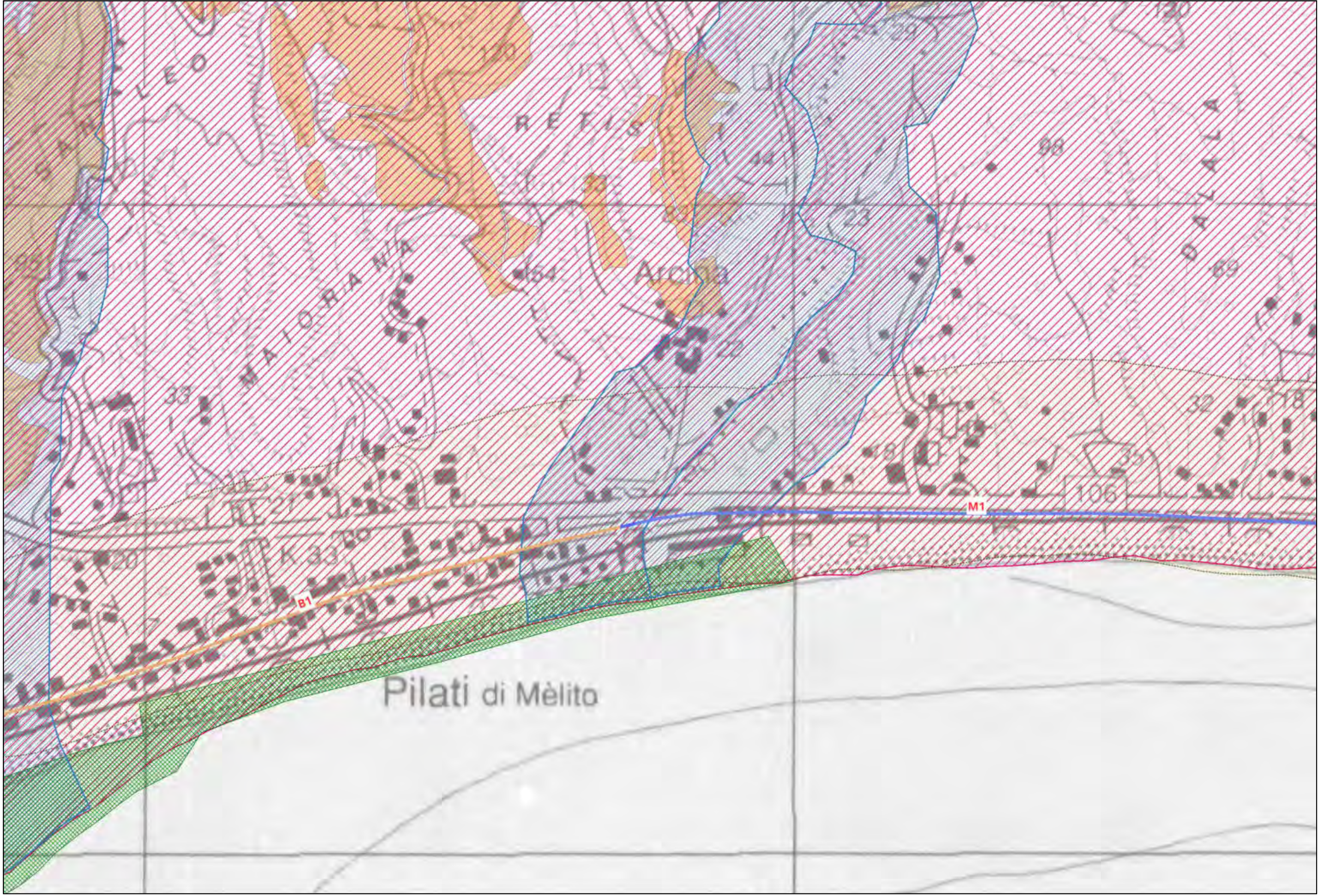


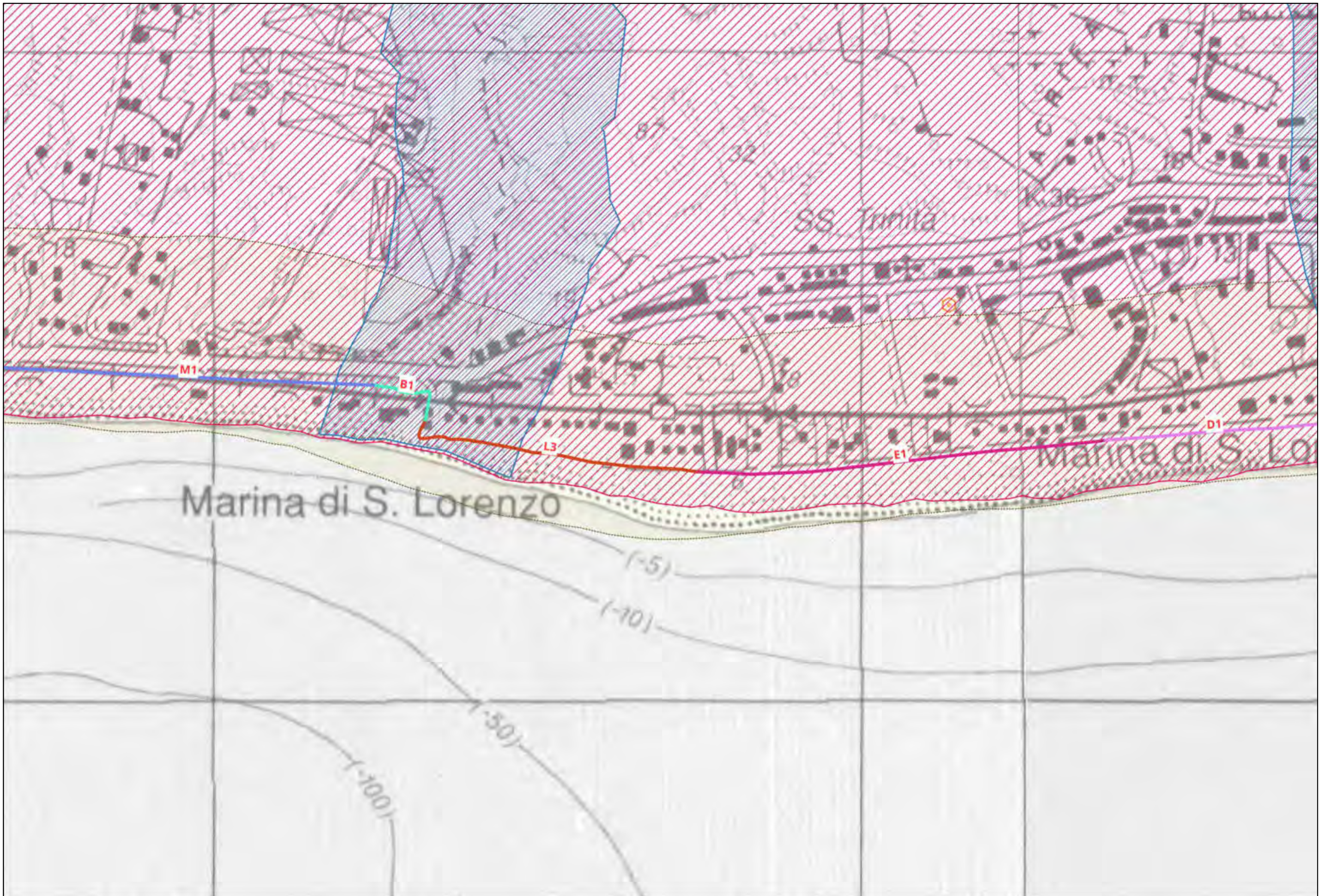


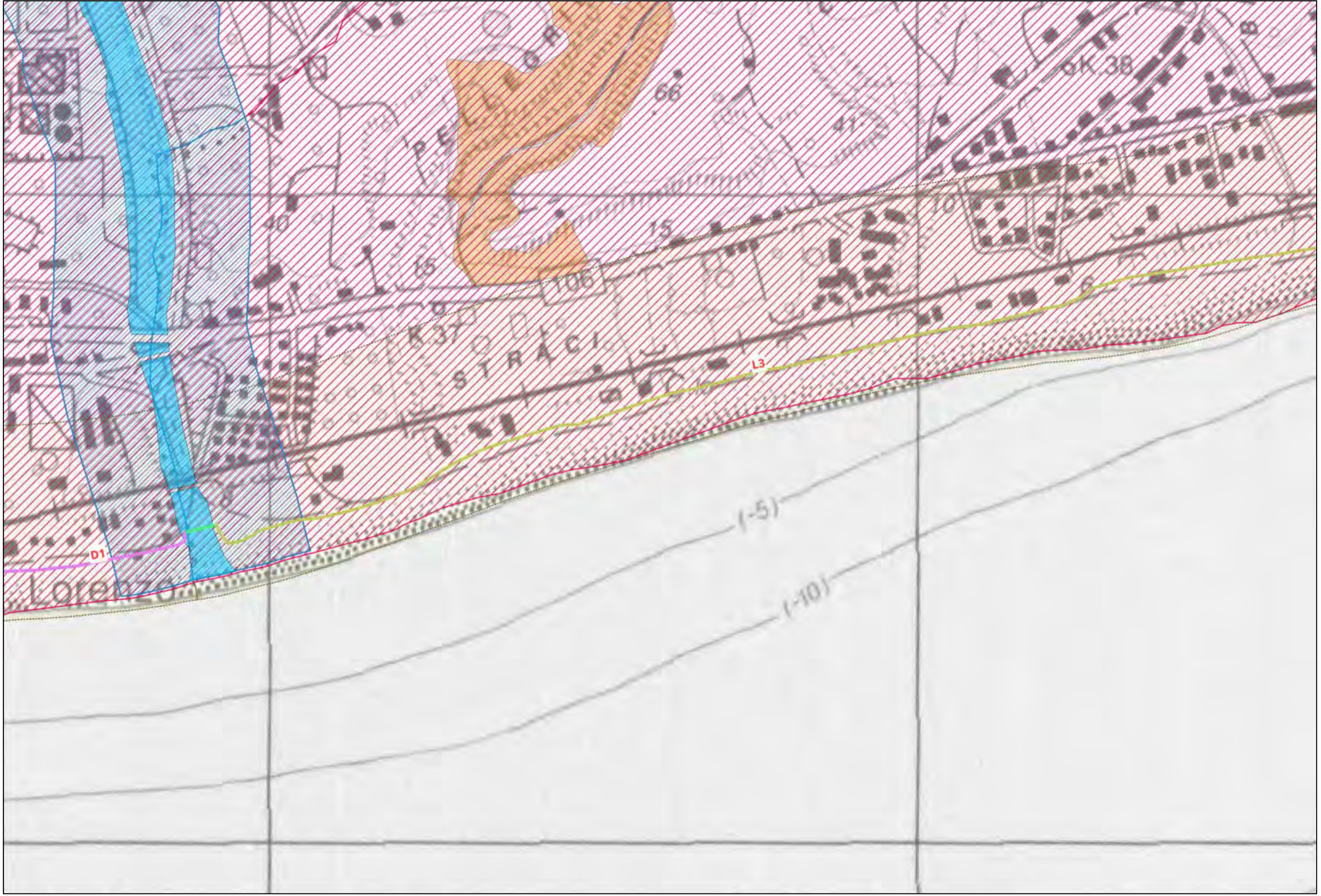


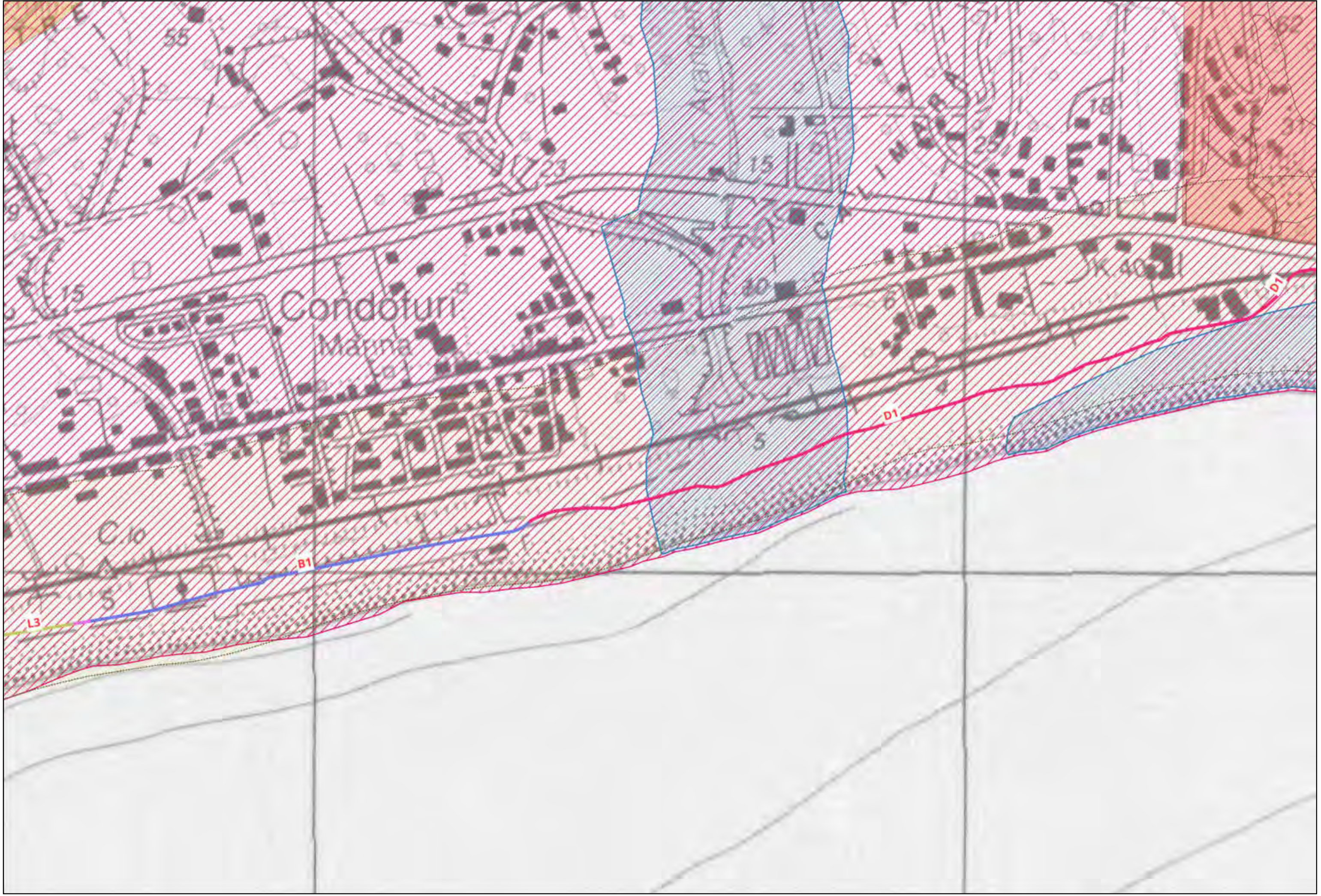


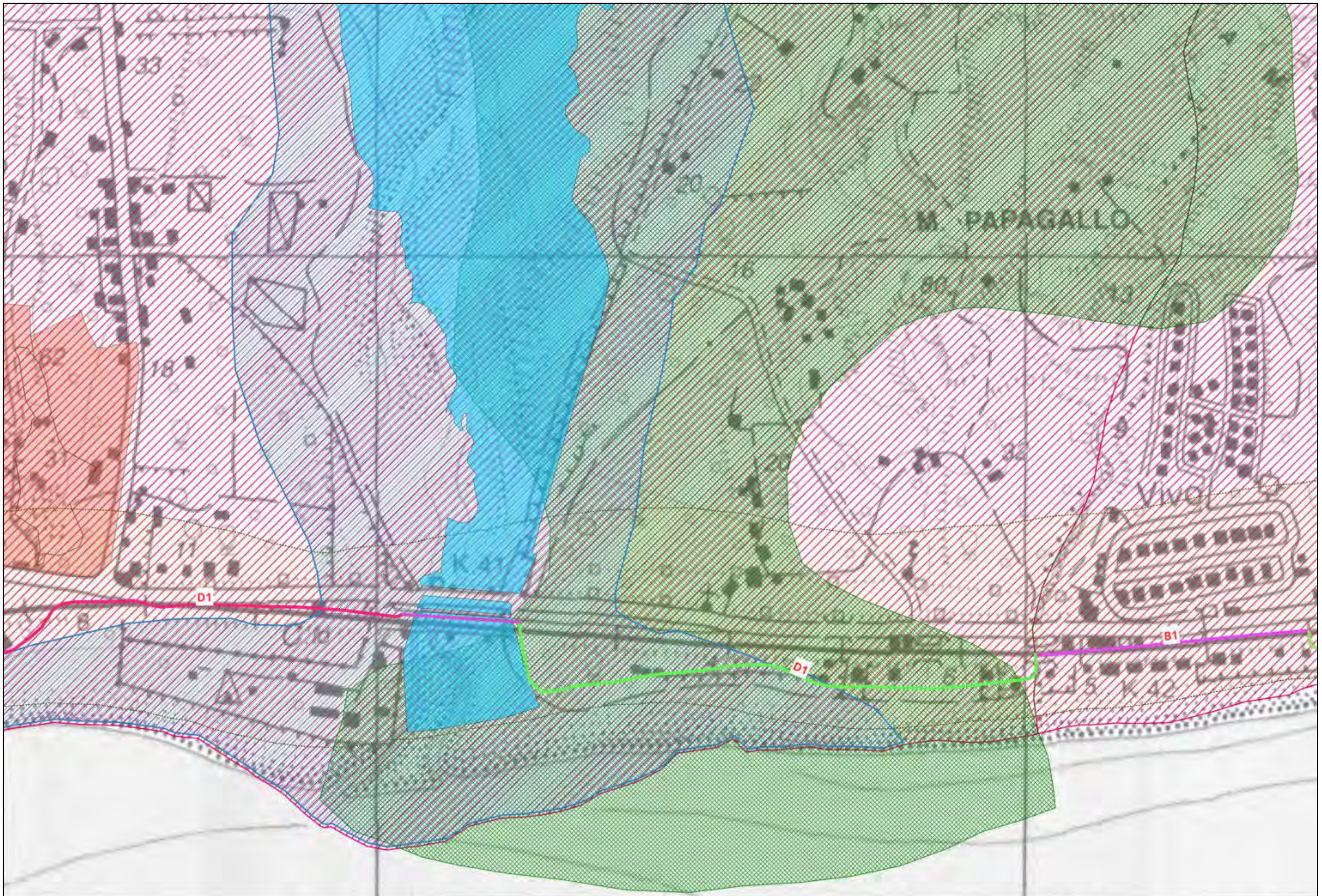


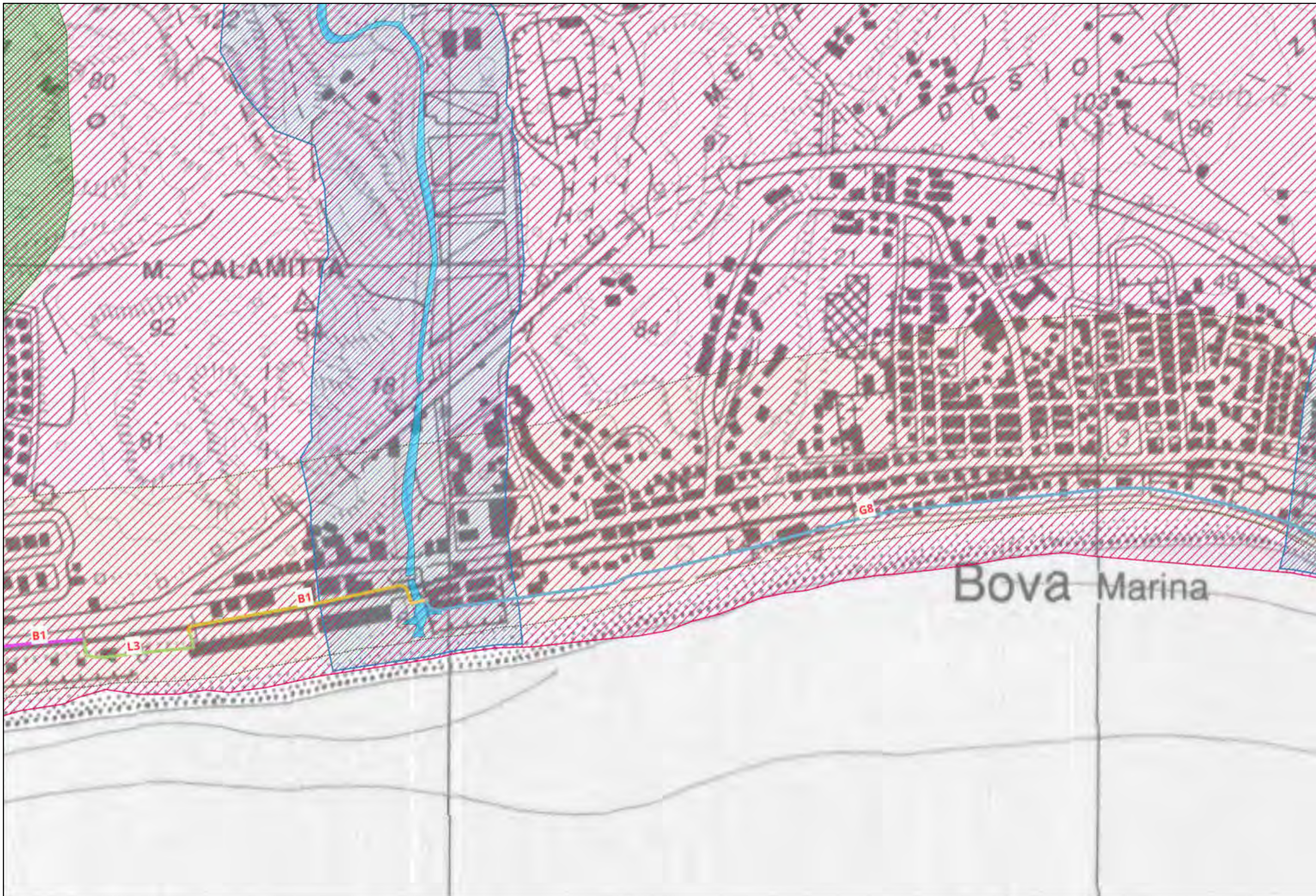


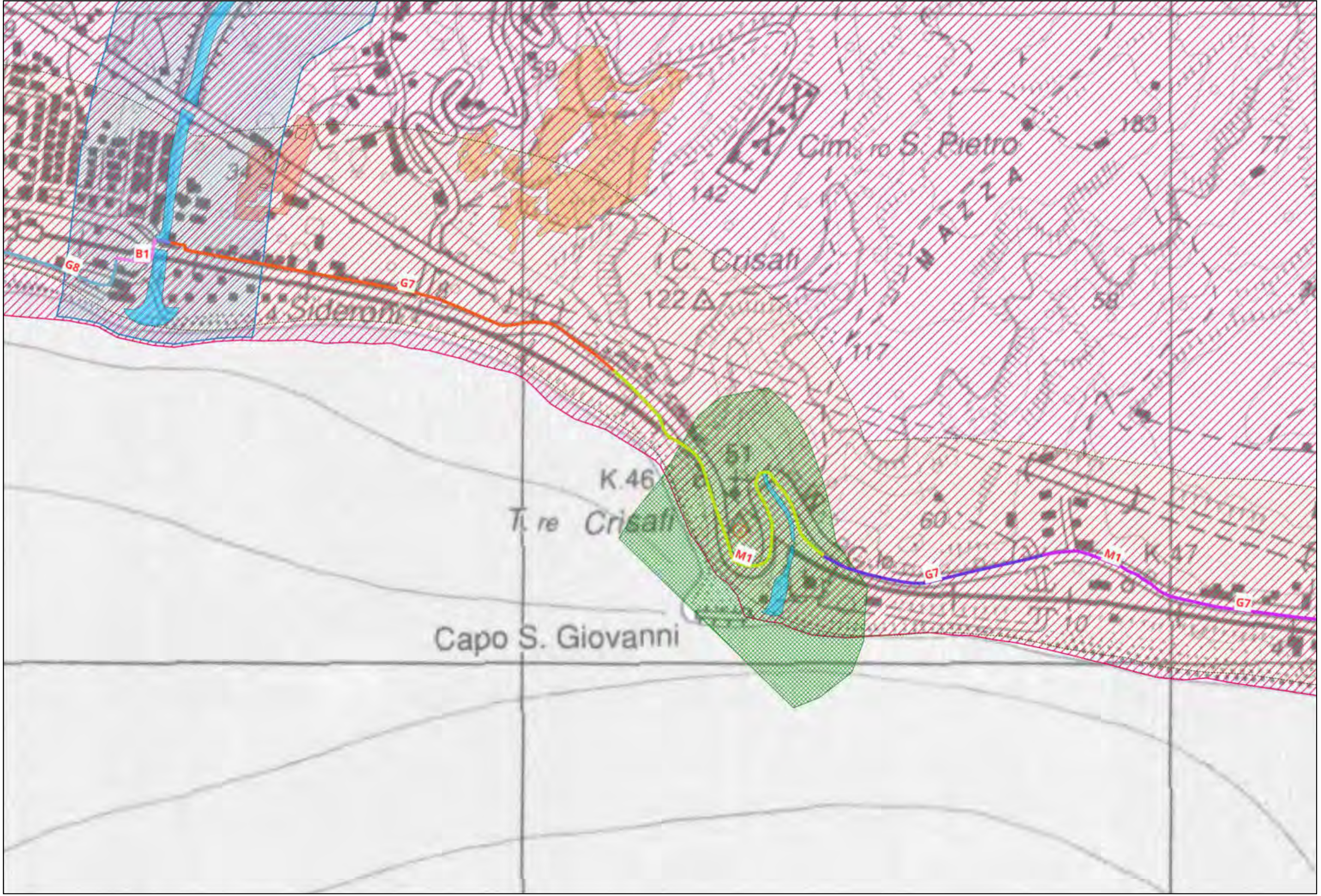


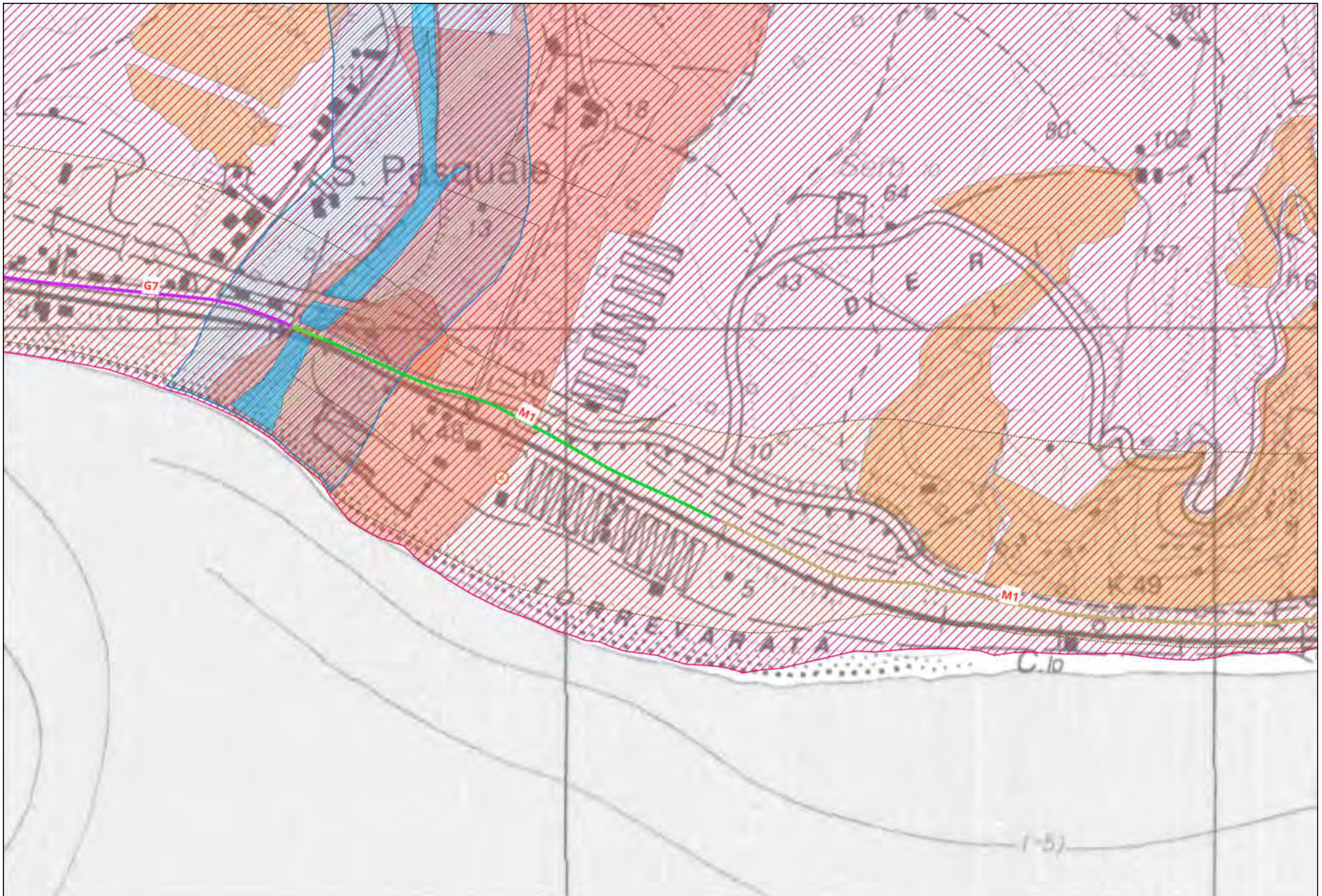




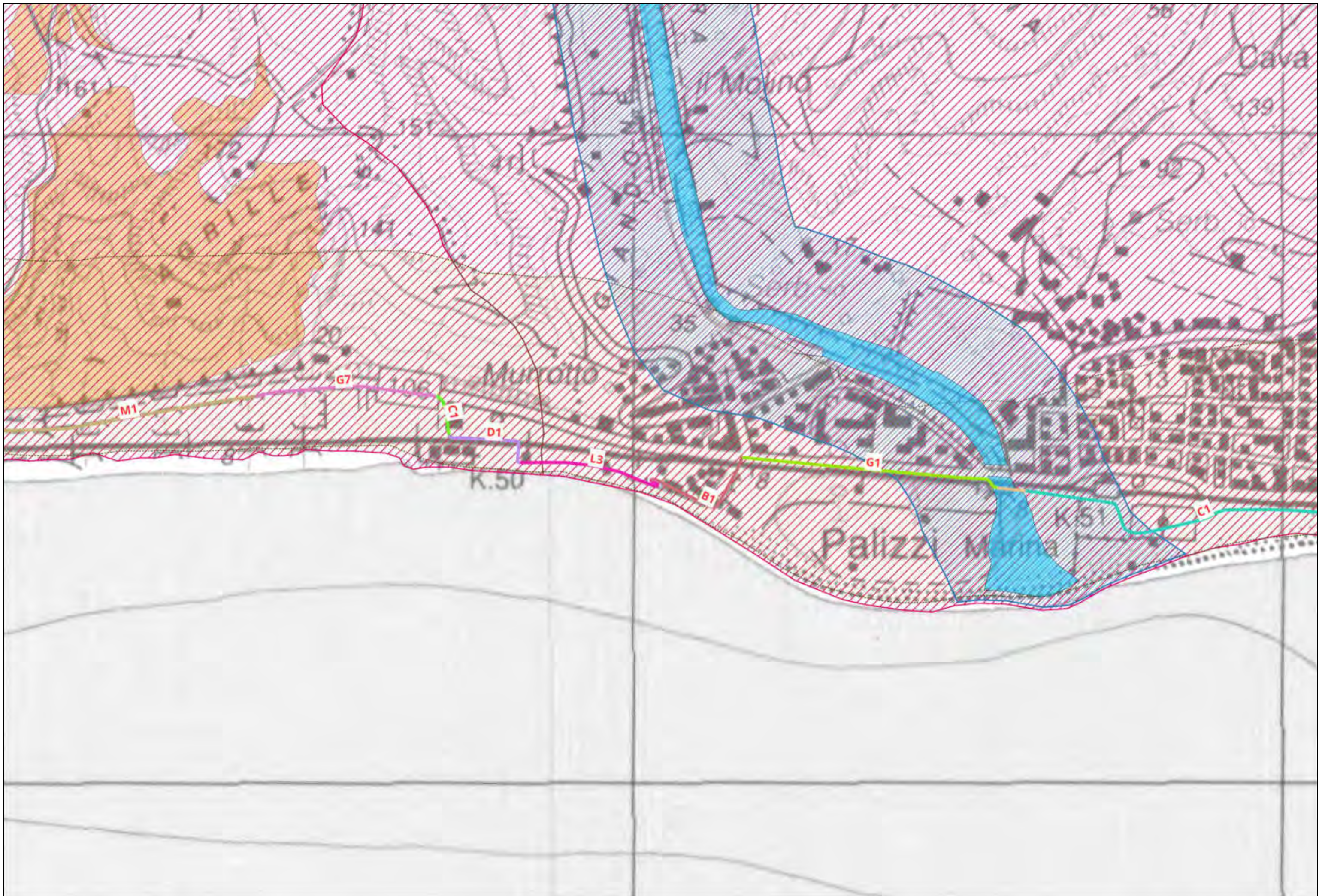




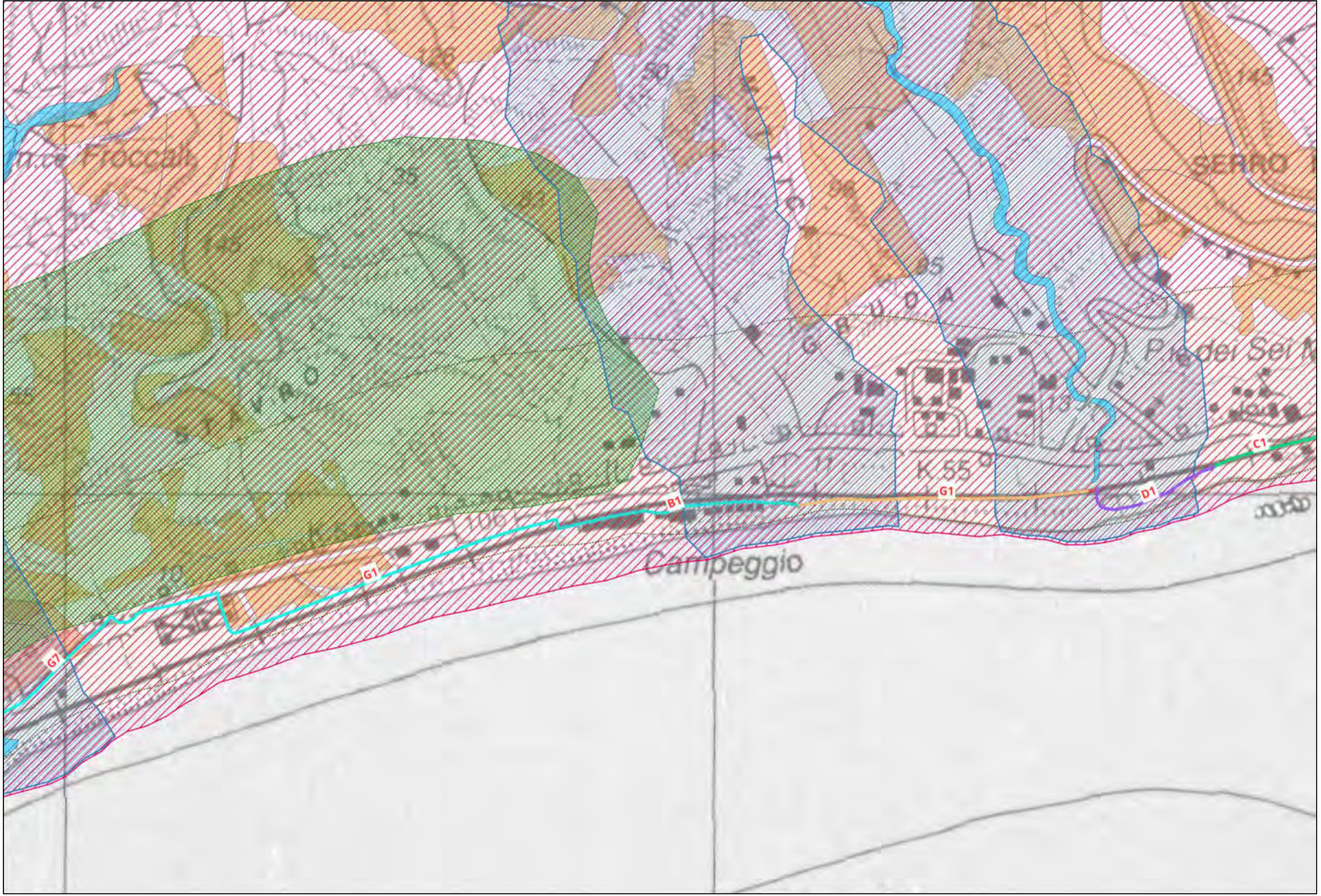


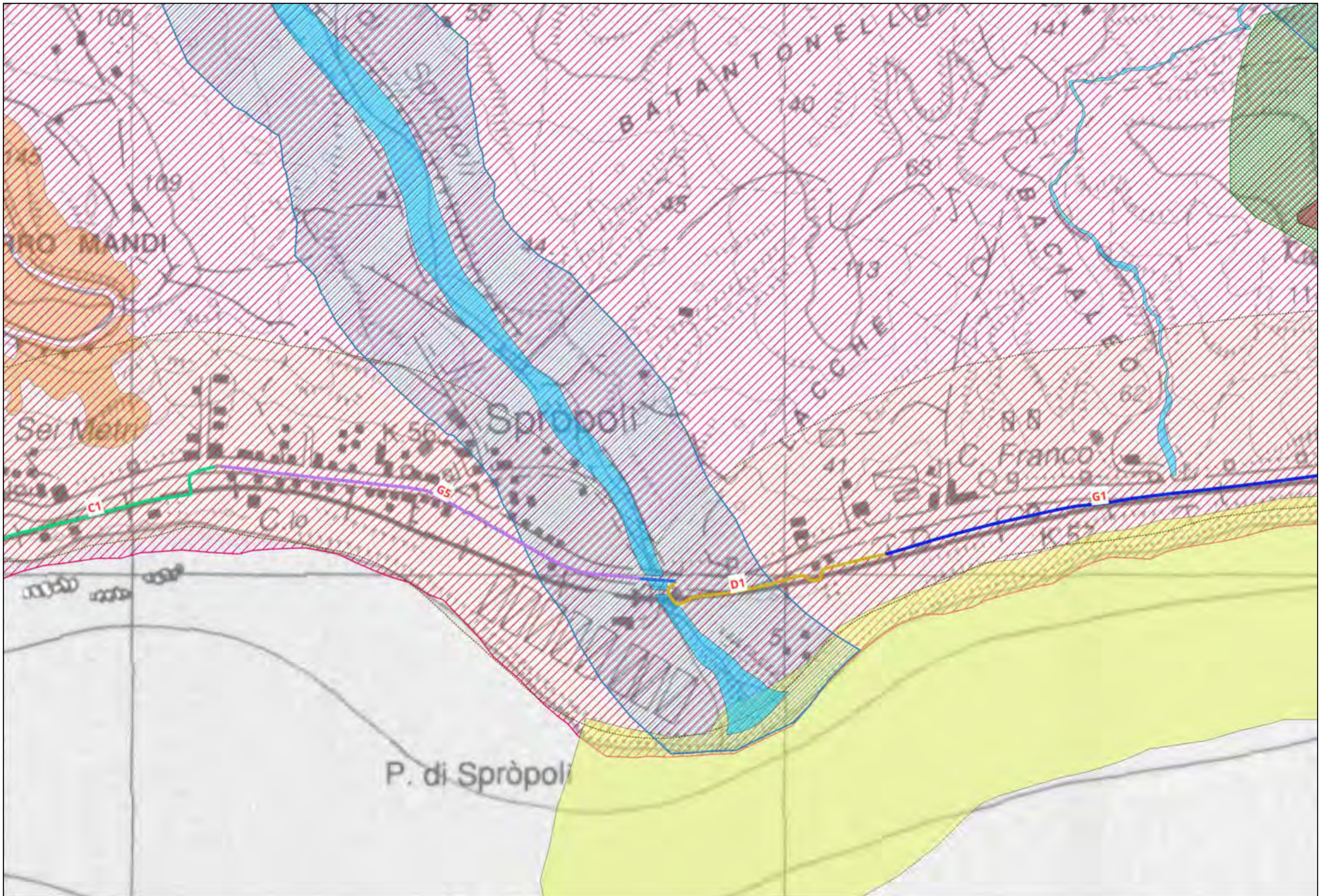


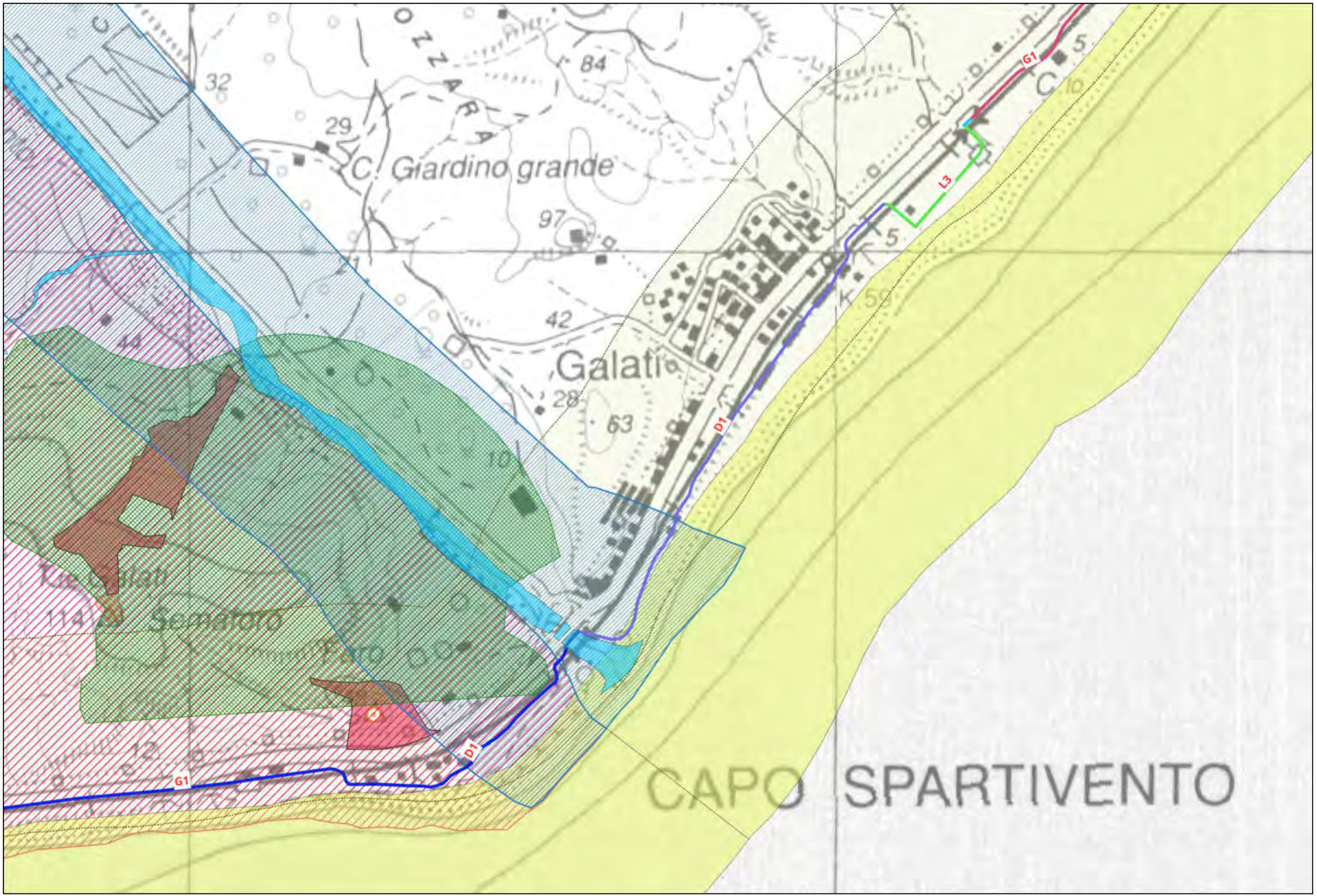










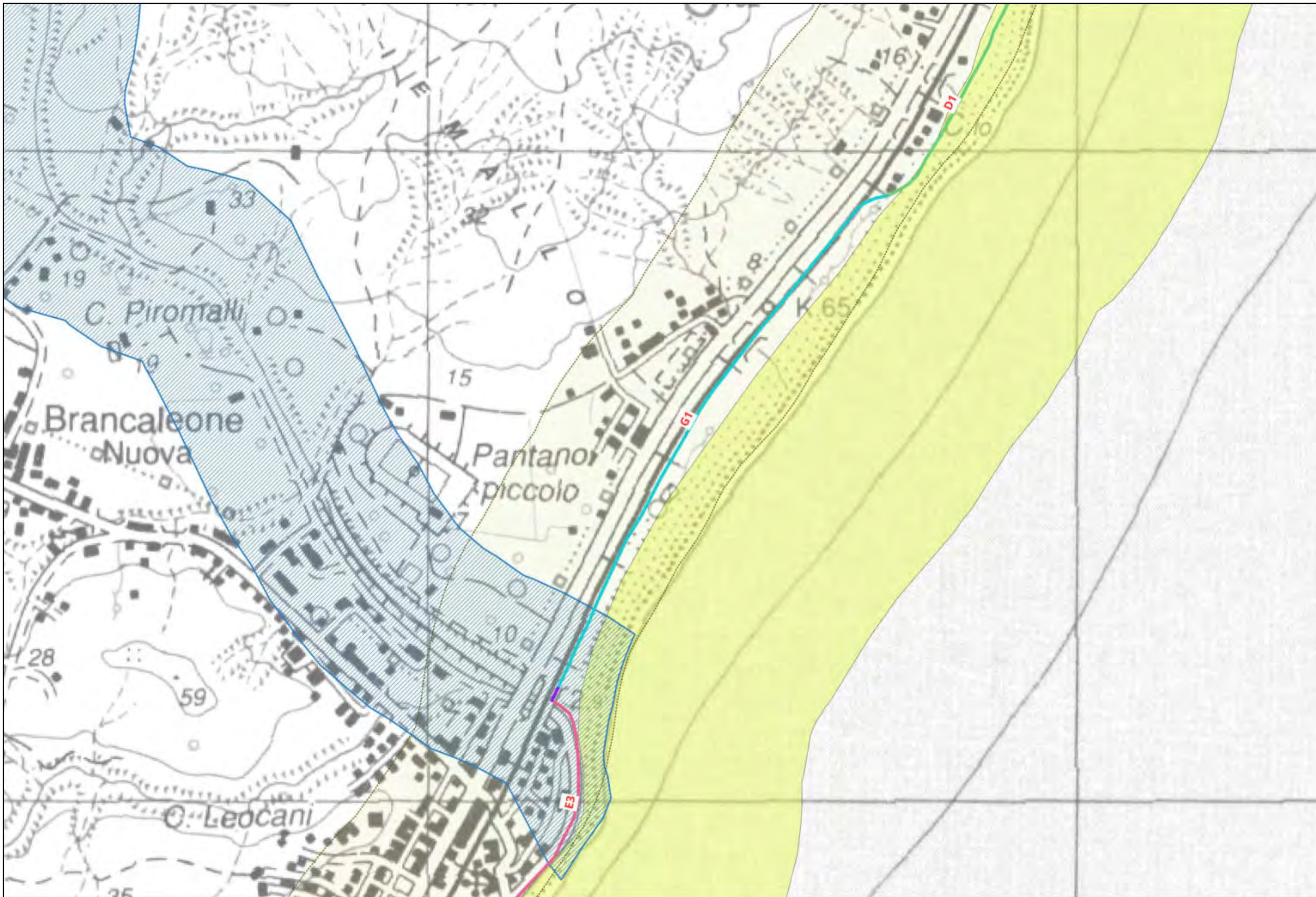




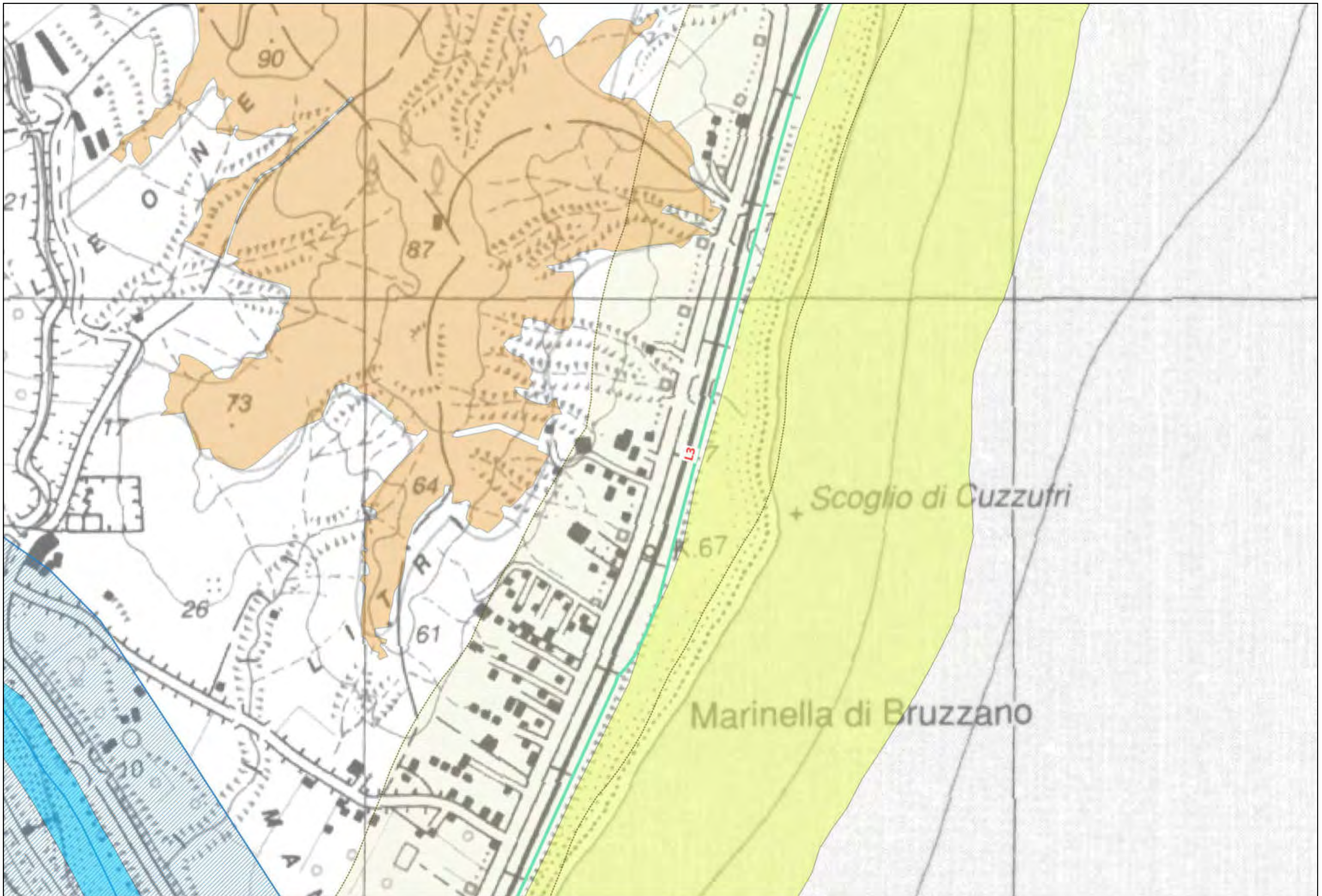












# LEGENDA

## TRONCO CA09

### Ambiti fluviali e lacustri

- Corpi idrici
- Fascia di rispetto

### Ambiti costieri

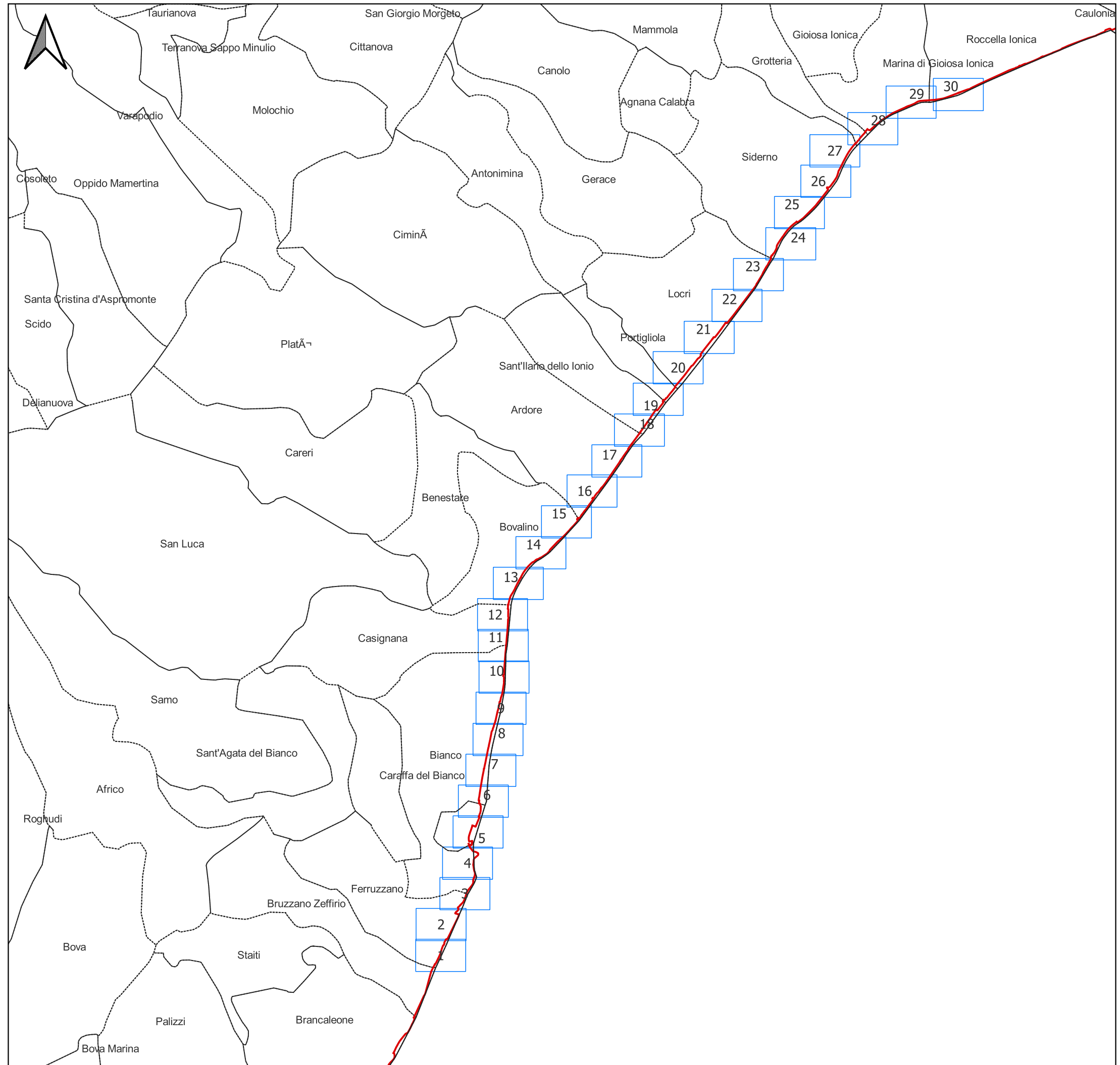
- Fascia costiera

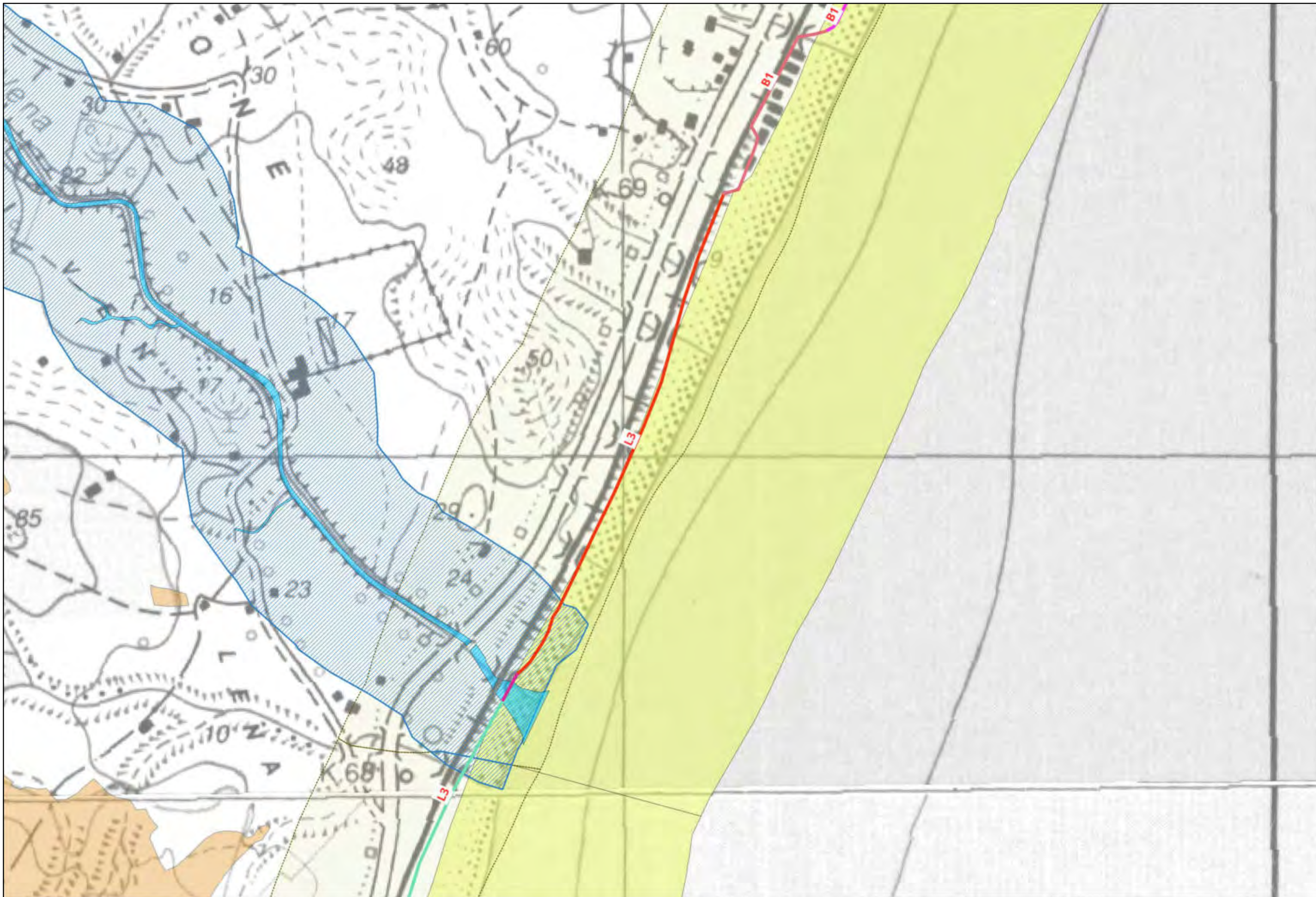
### Ambiti sensibili oggetto di tutela

- Oasi e riserve
- Parchi Regionali e Nazionali
- ZPS
- SIC
- SIR
- Immobili ed aree di interesse pubblico
- Architetture militari
- Vincoli architettonici
- Vincoli archeologici
- Zone umide
- Monumenti bizantini

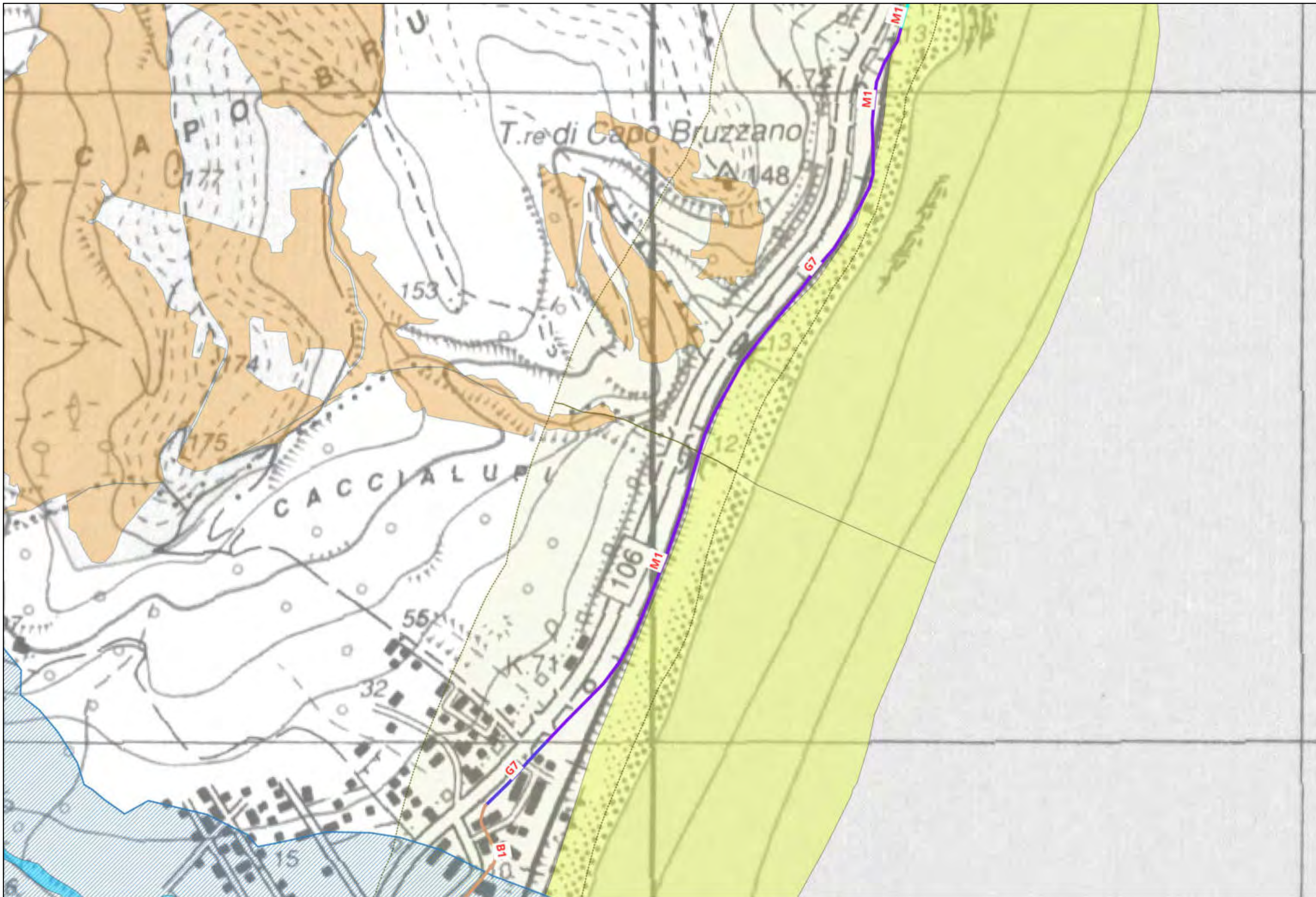
### Aree boscate

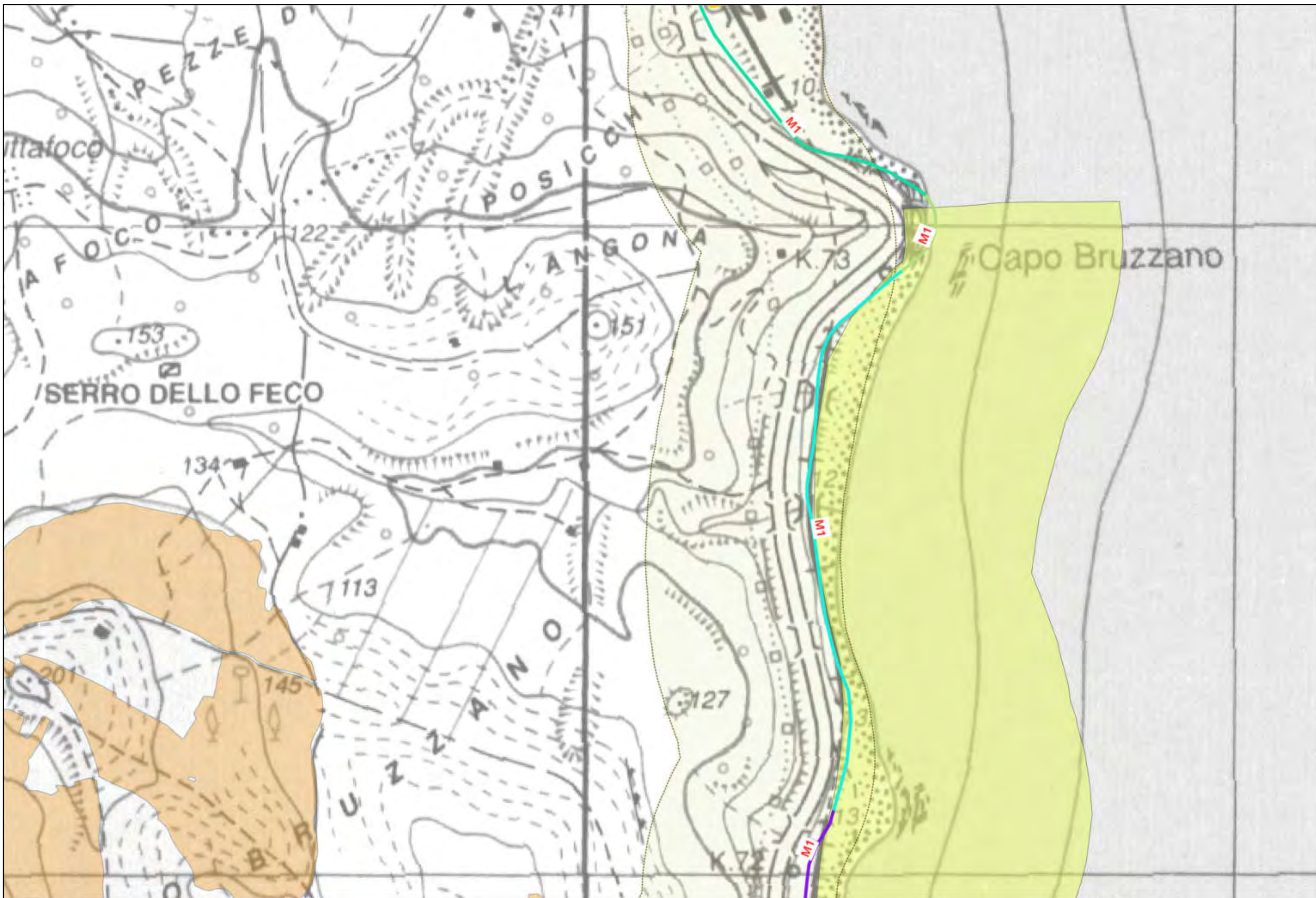
- Boschi





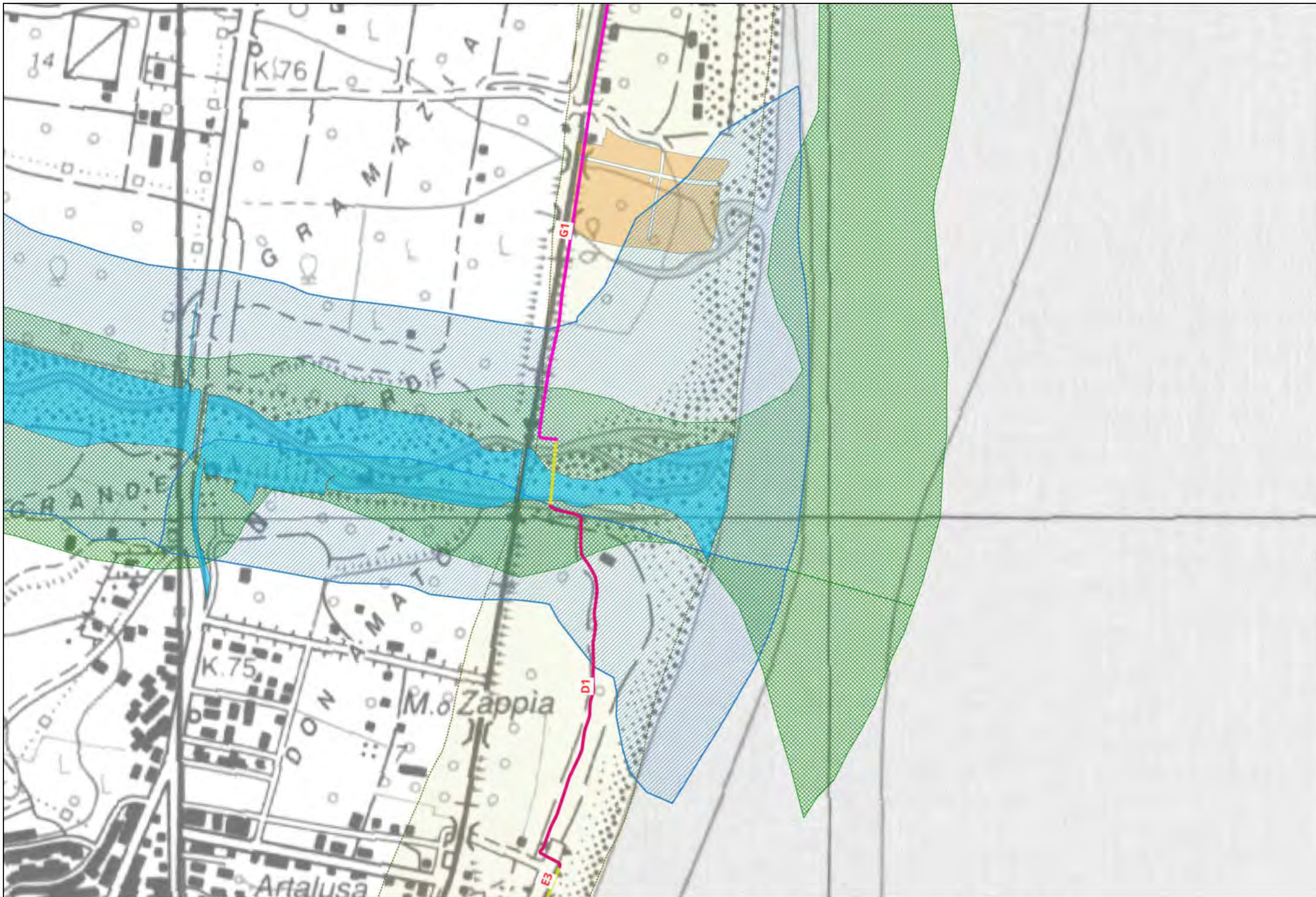






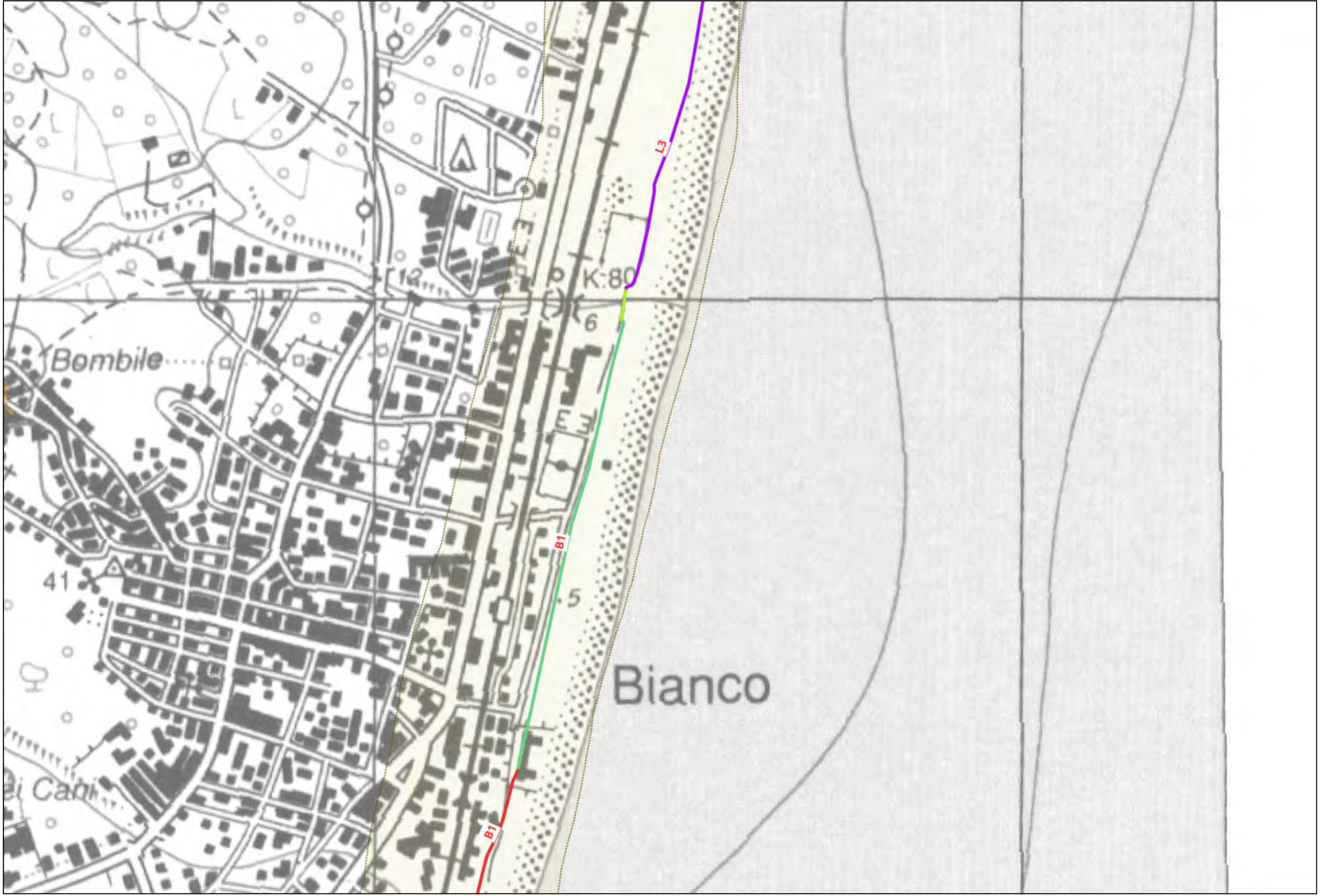










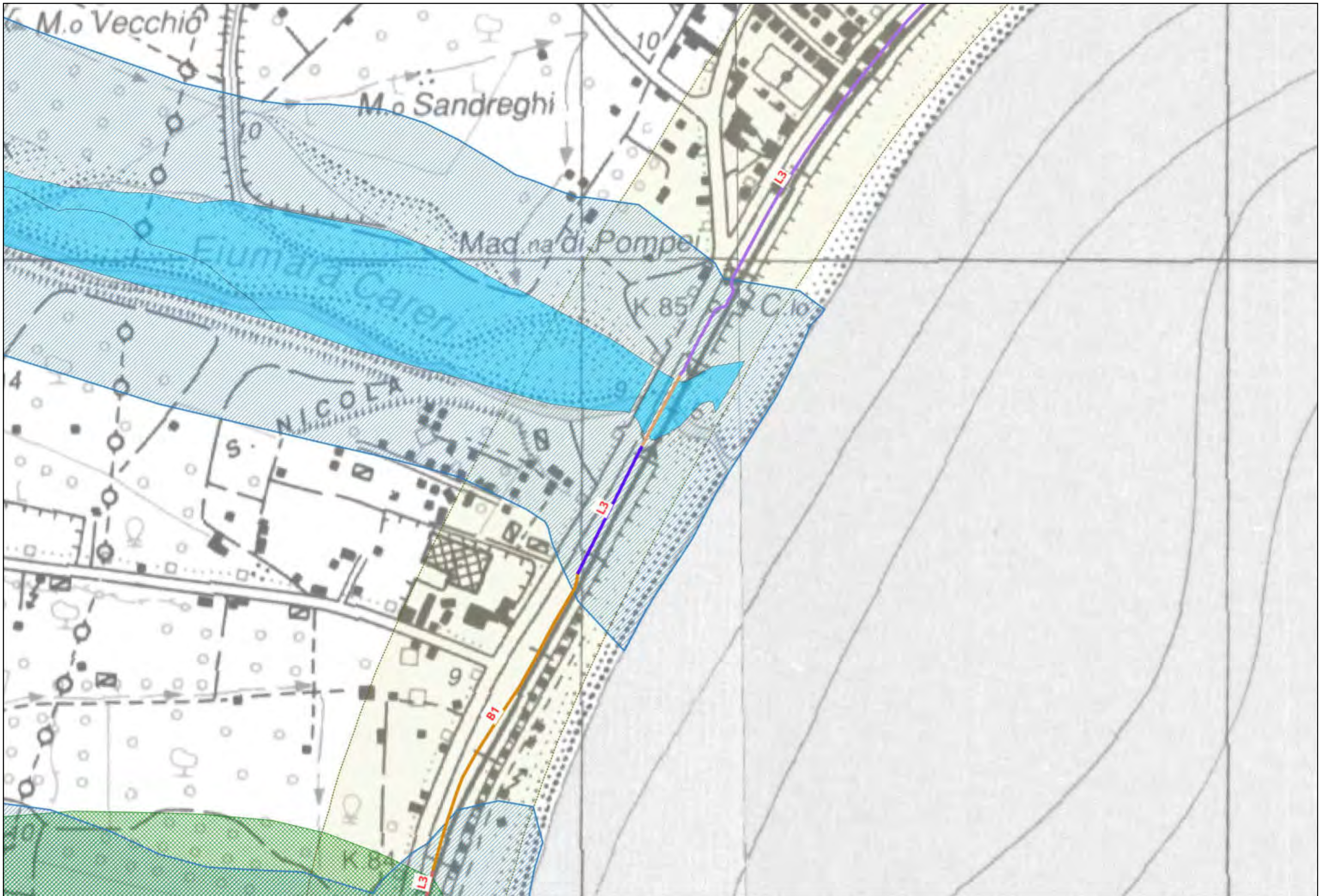


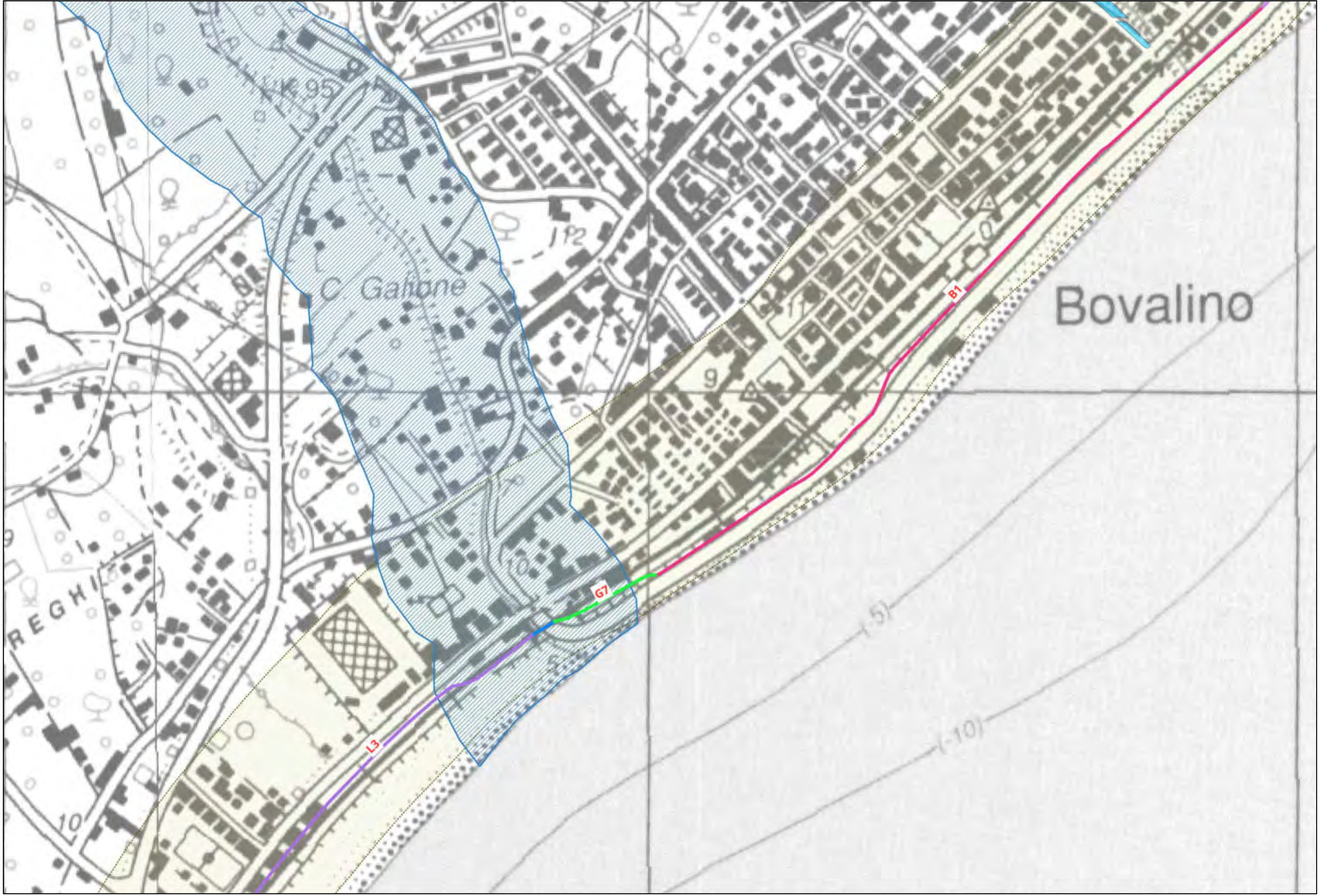


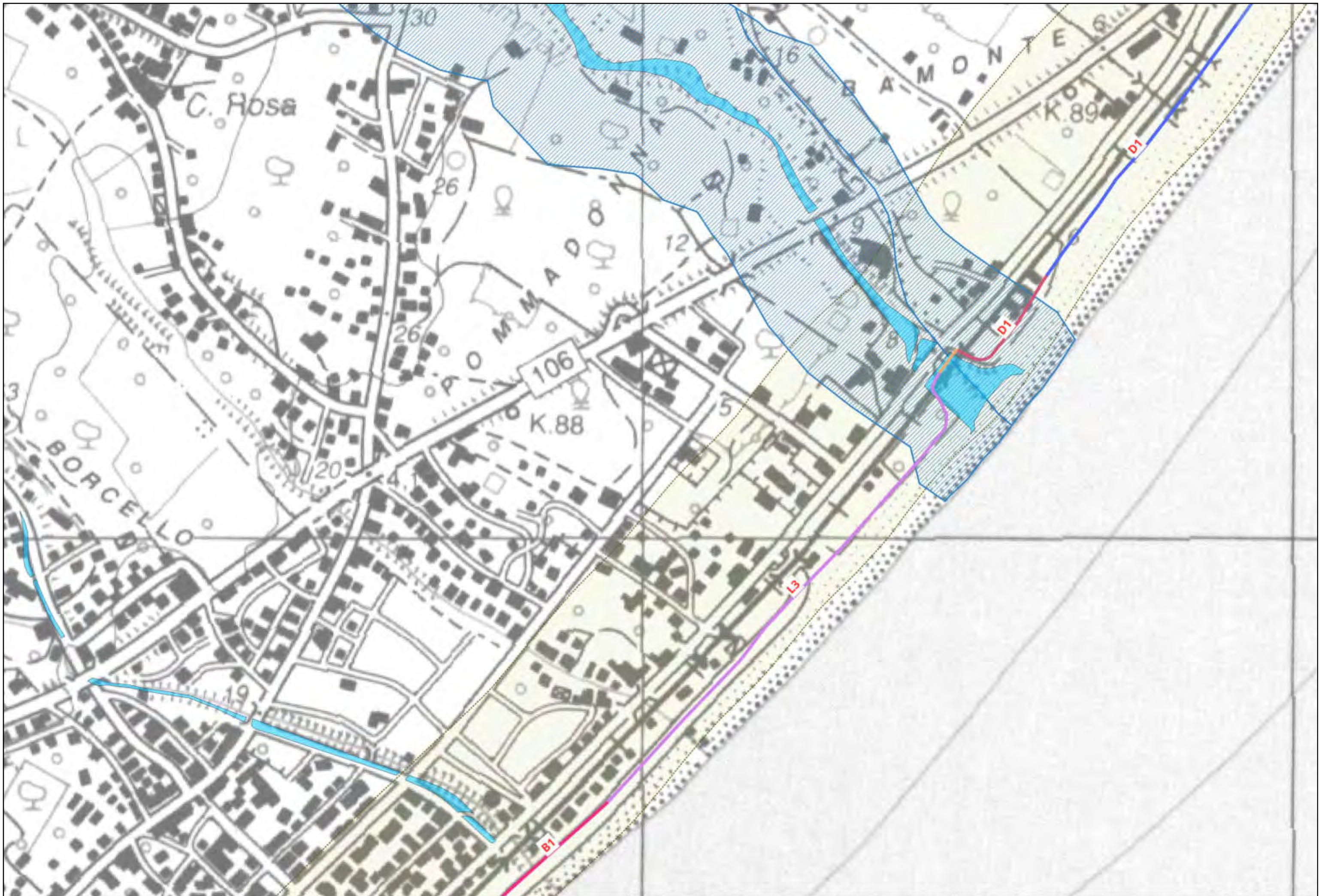


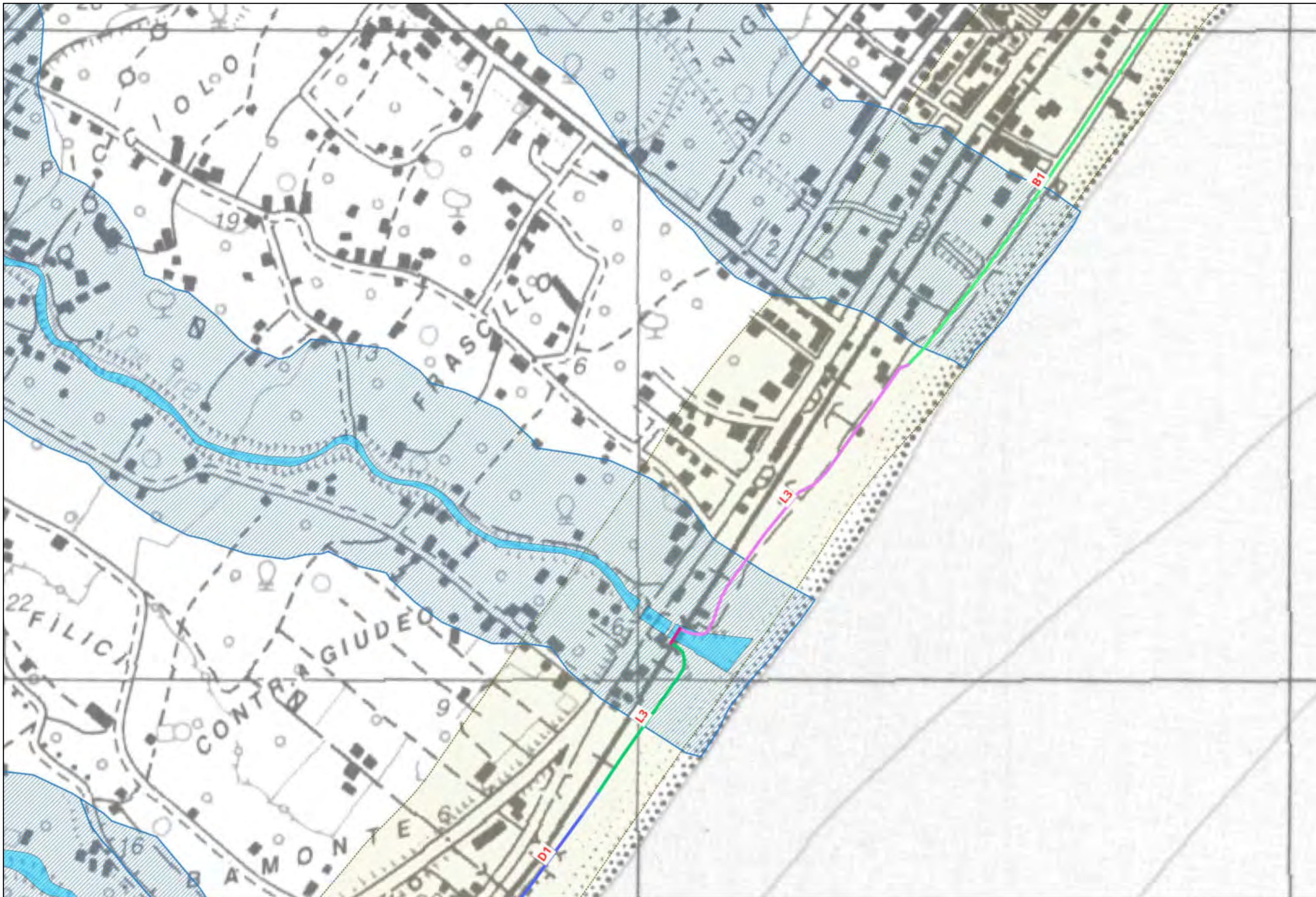




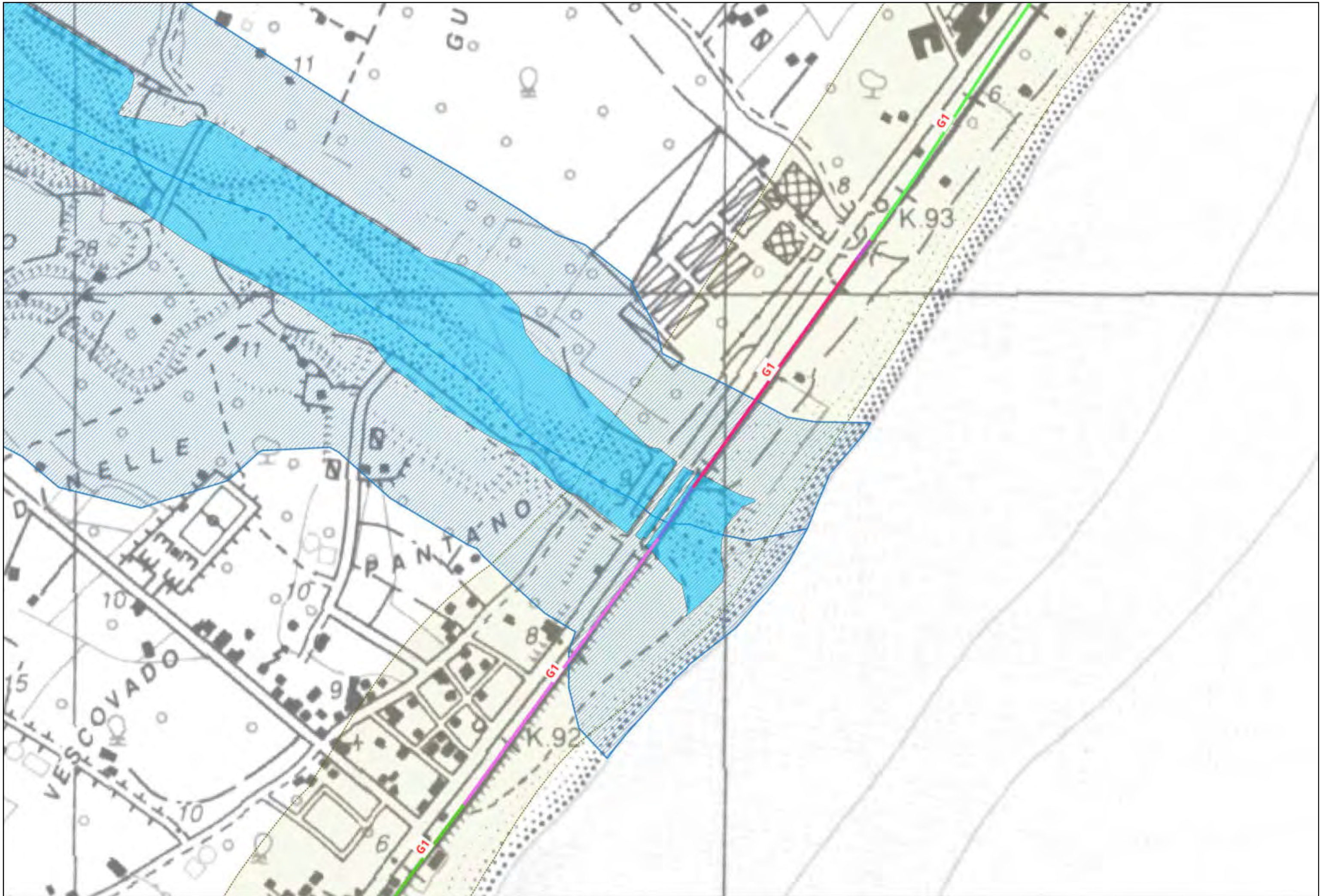


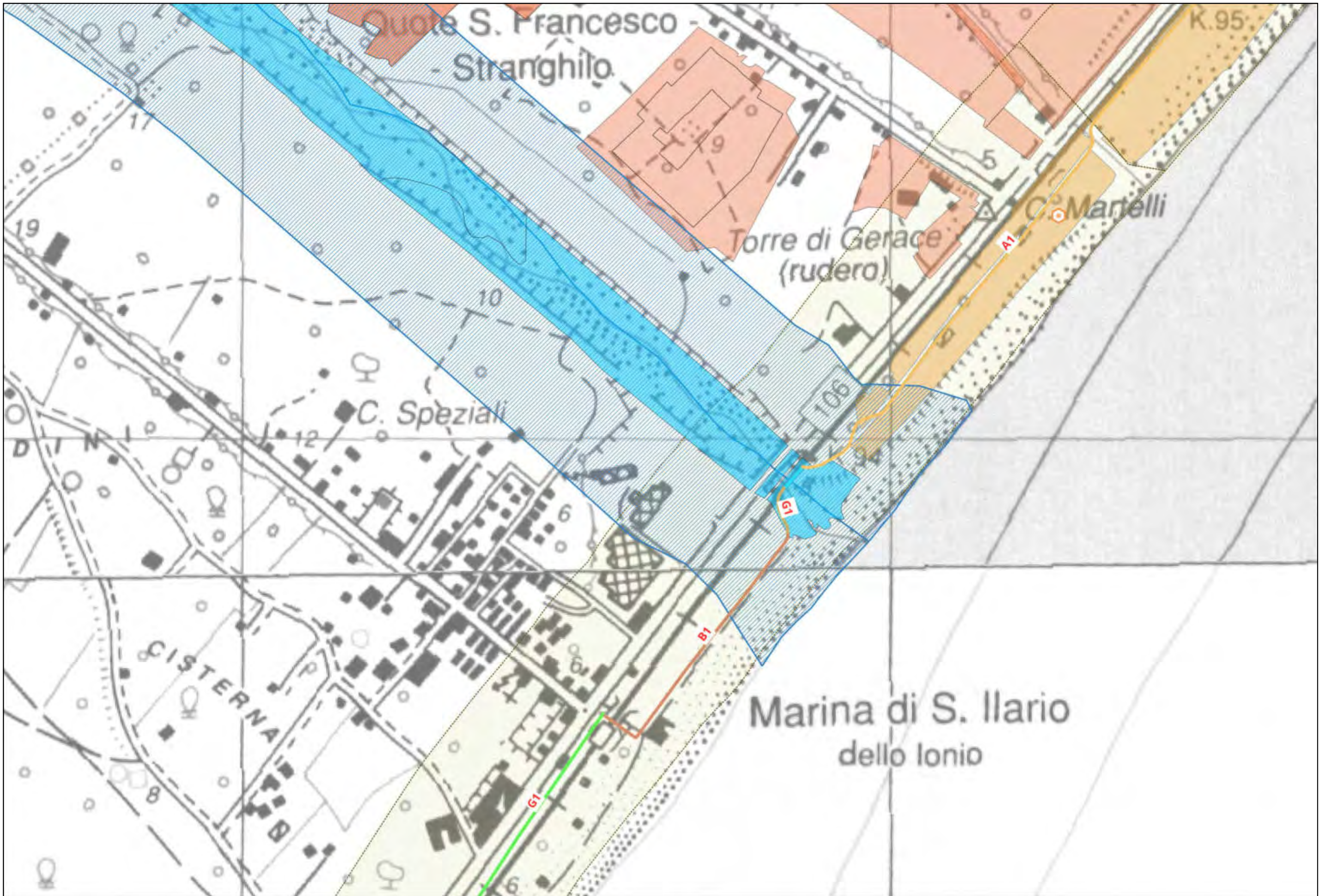


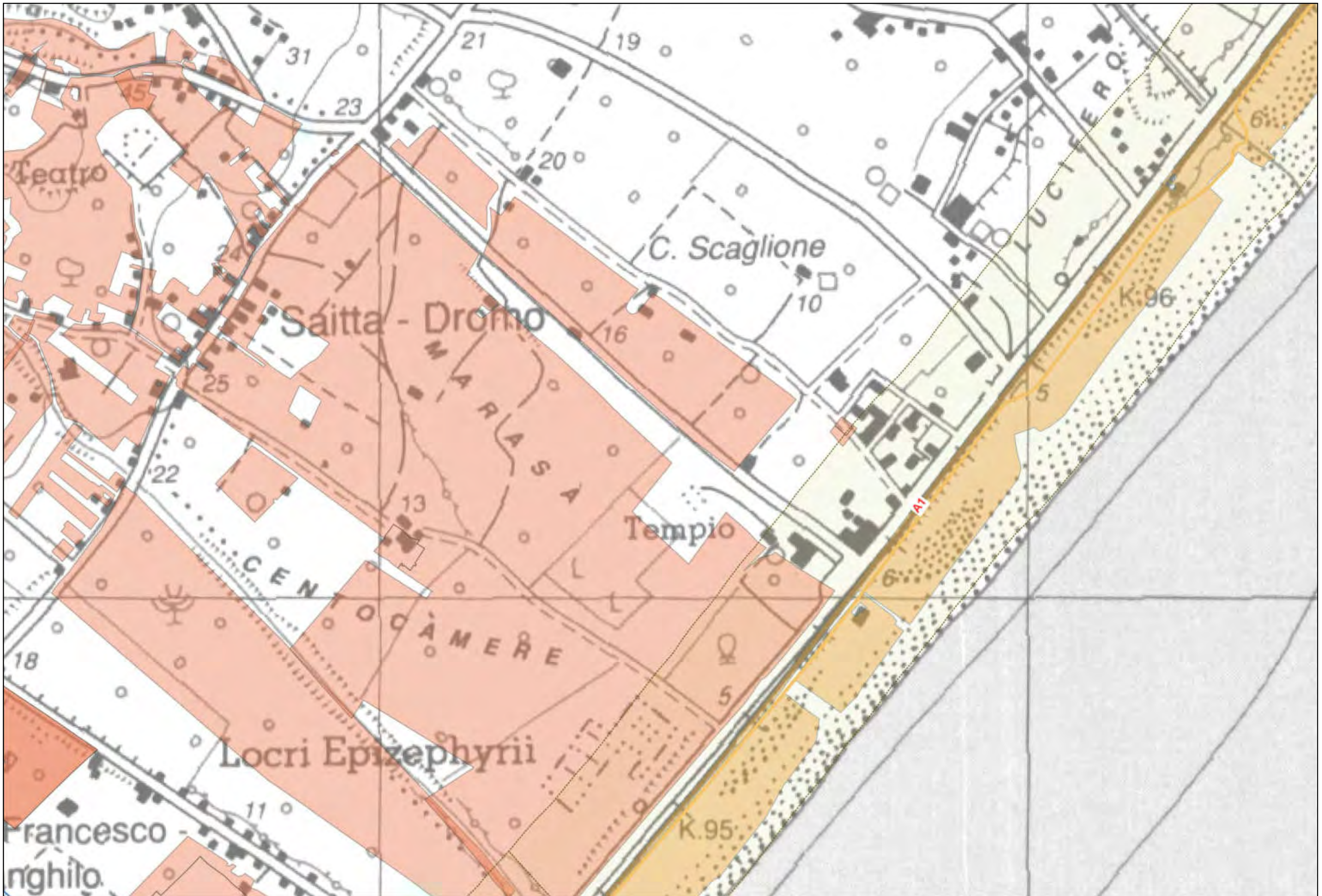






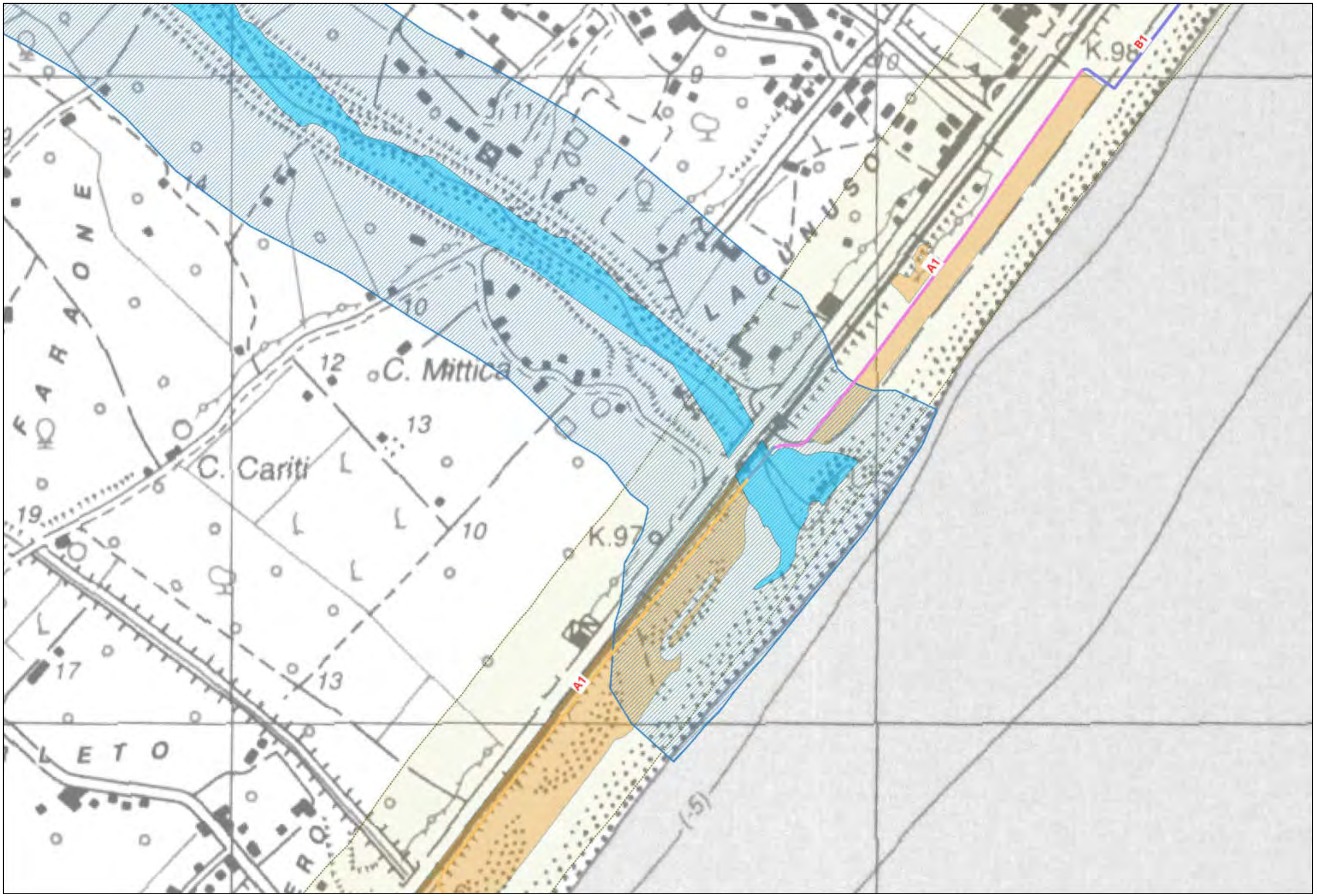


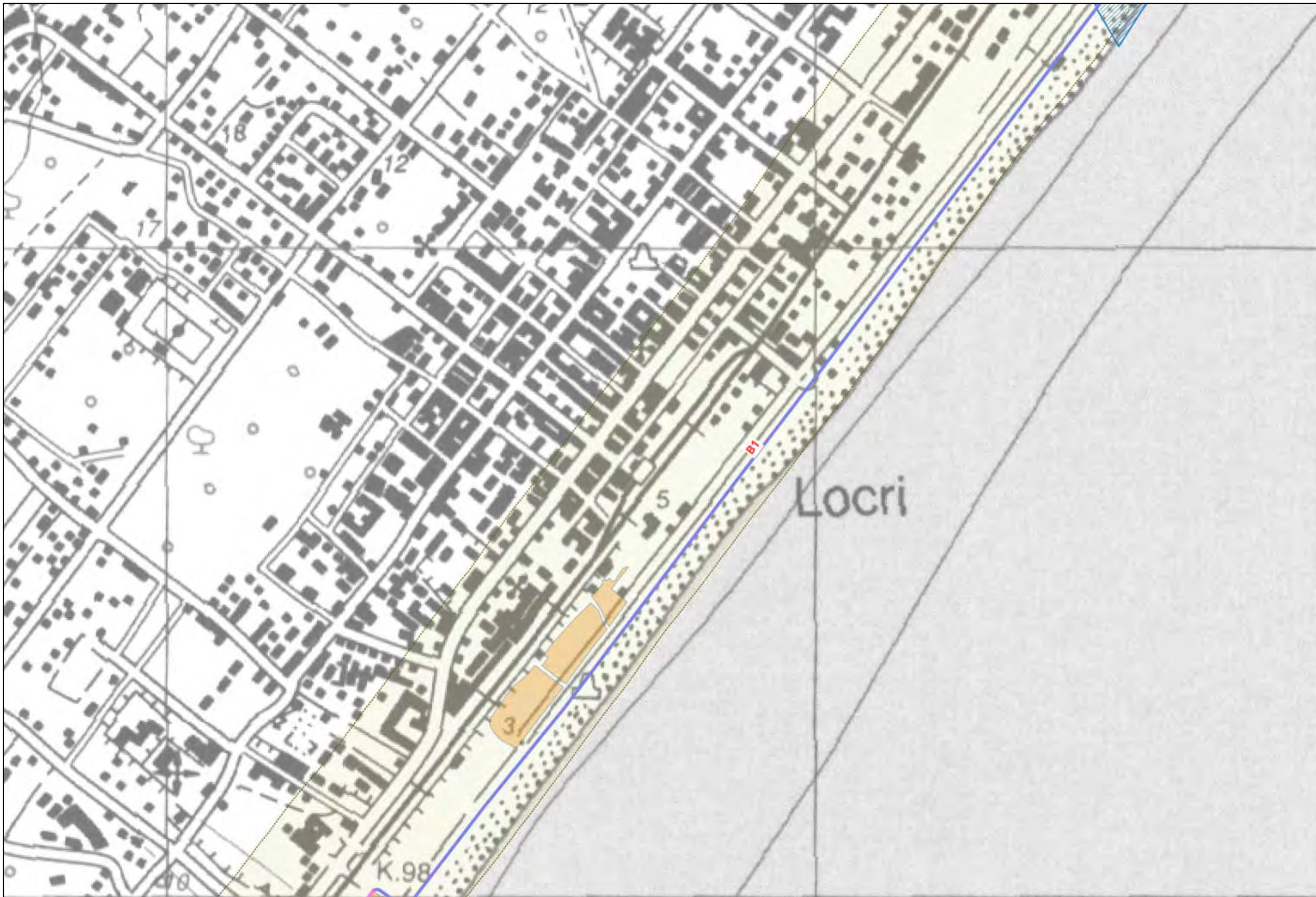


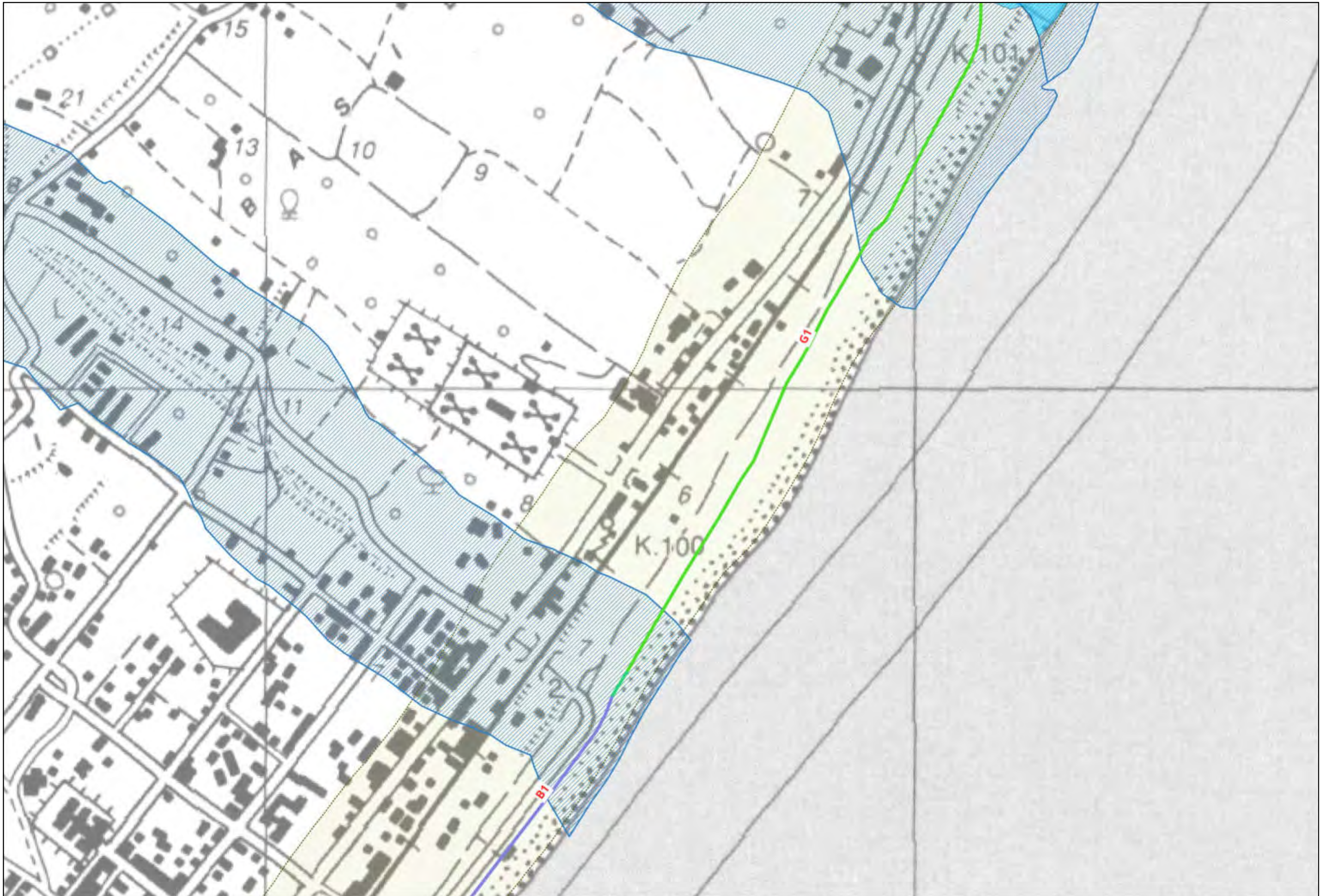


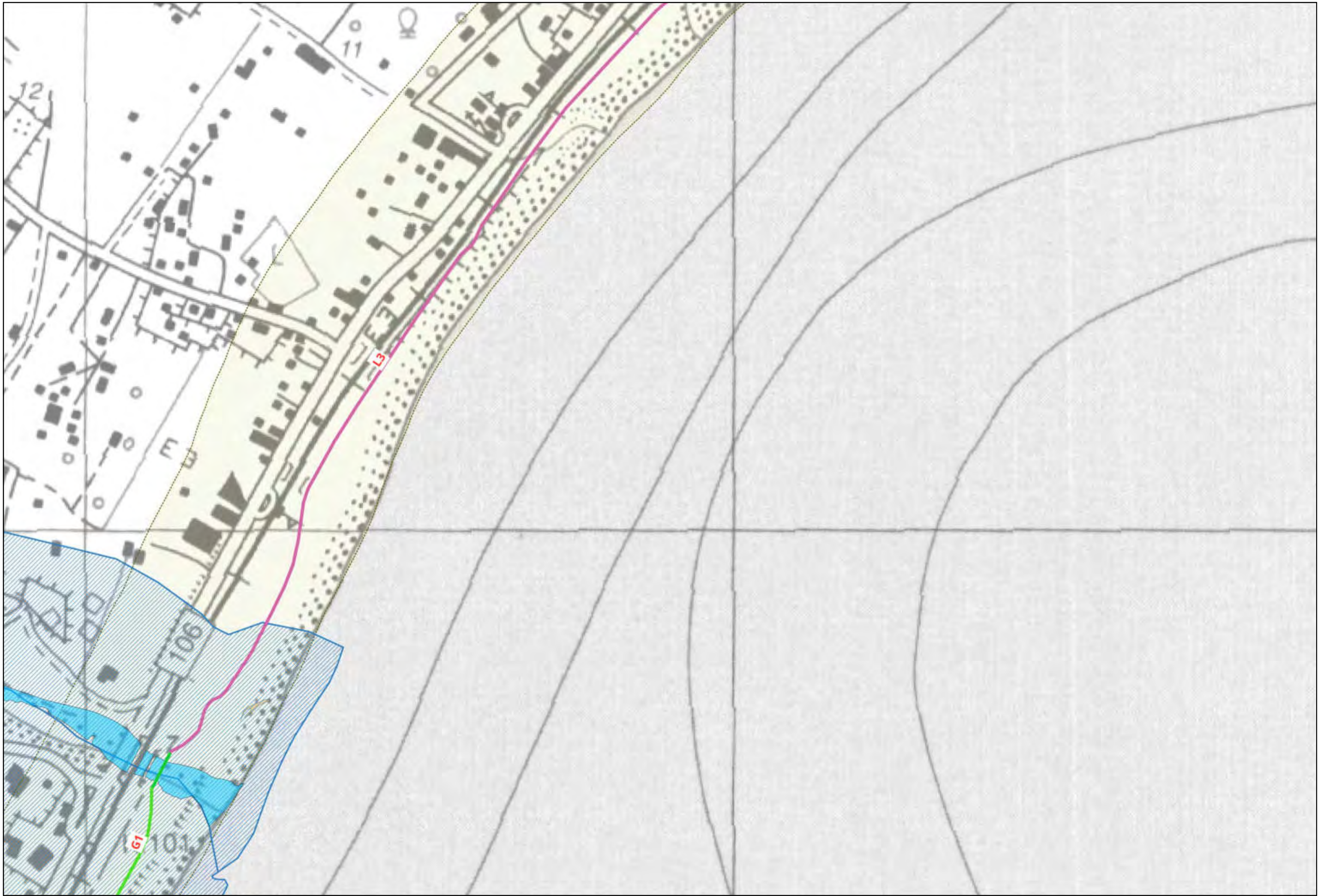
Francesco  
nghilo.



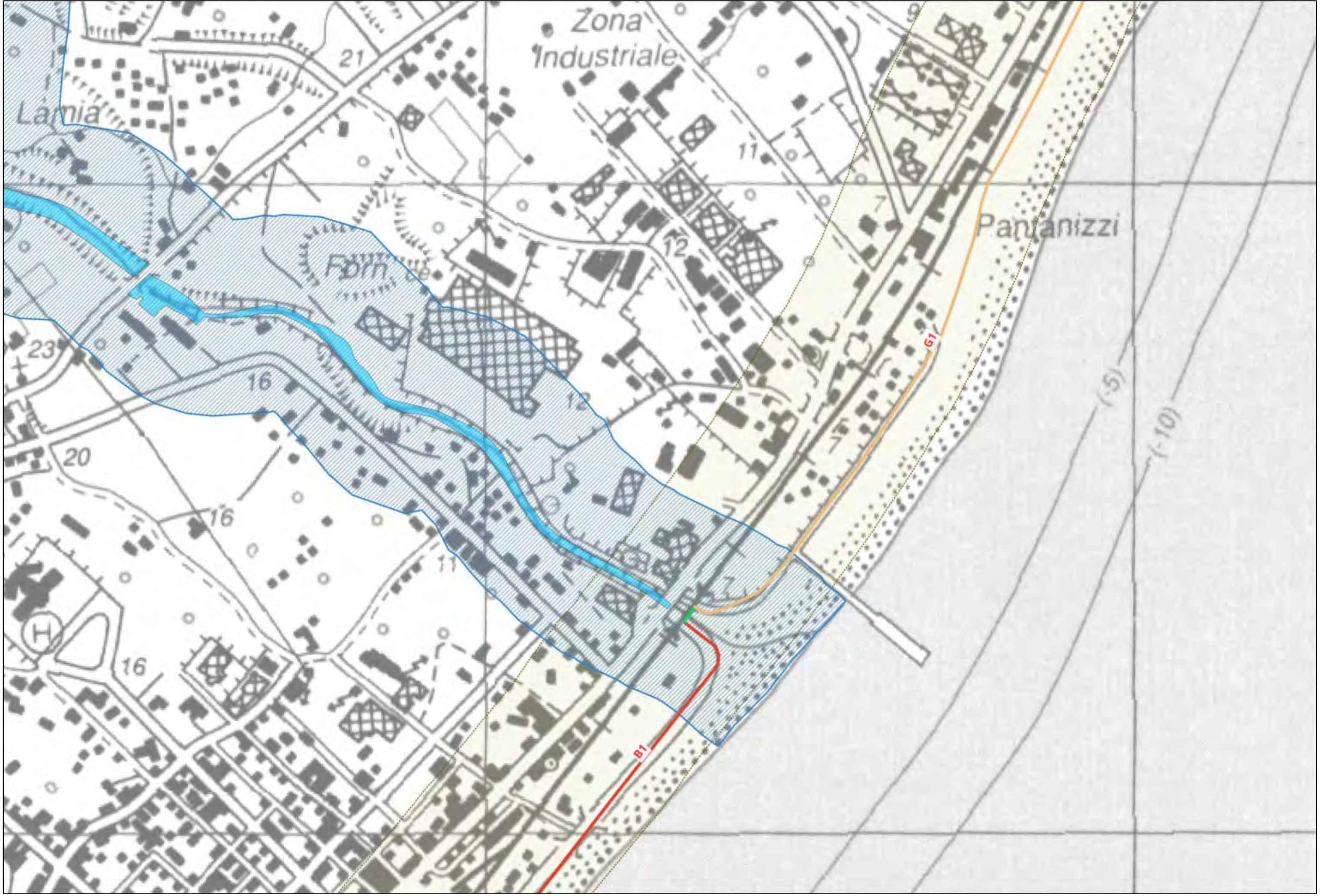




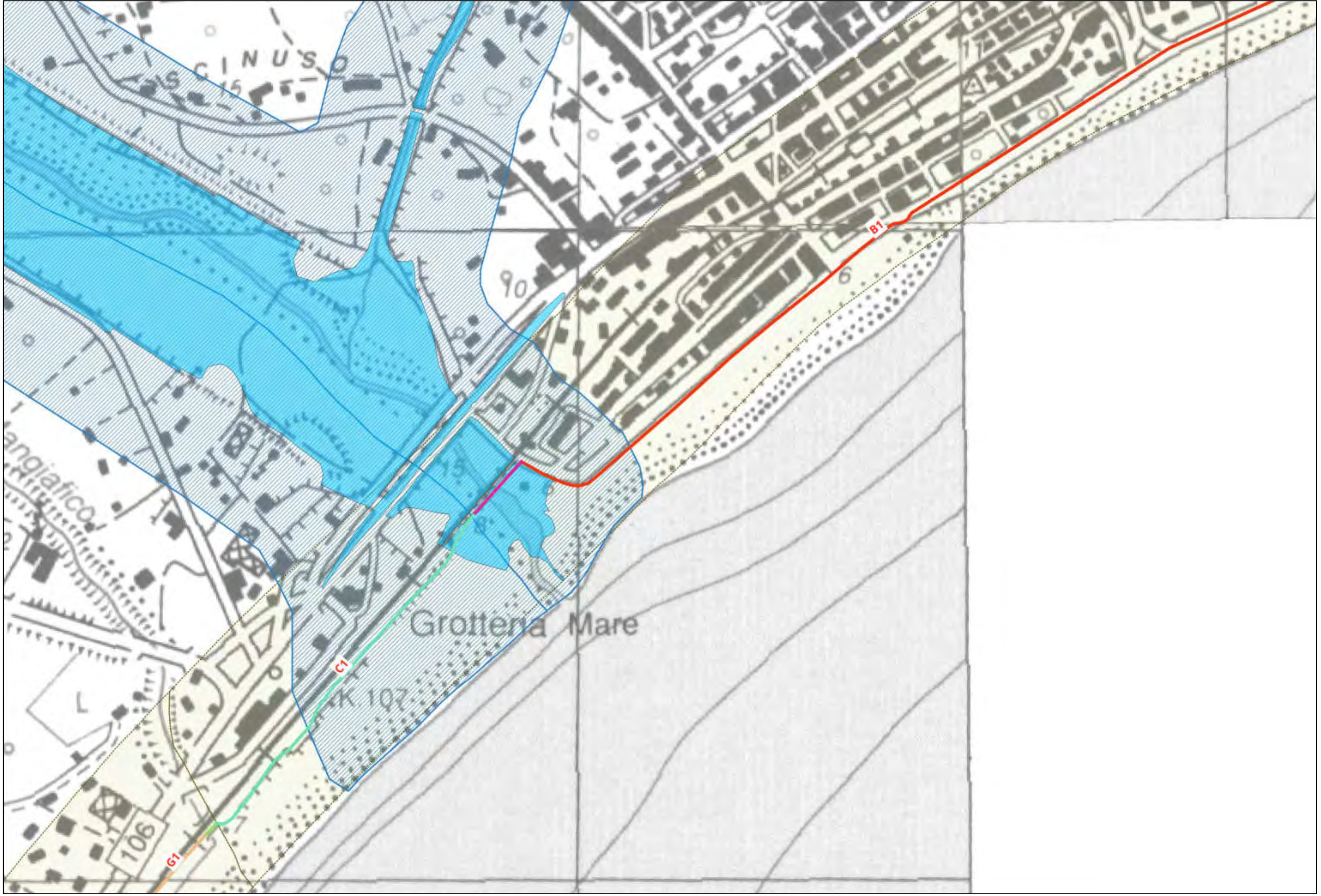




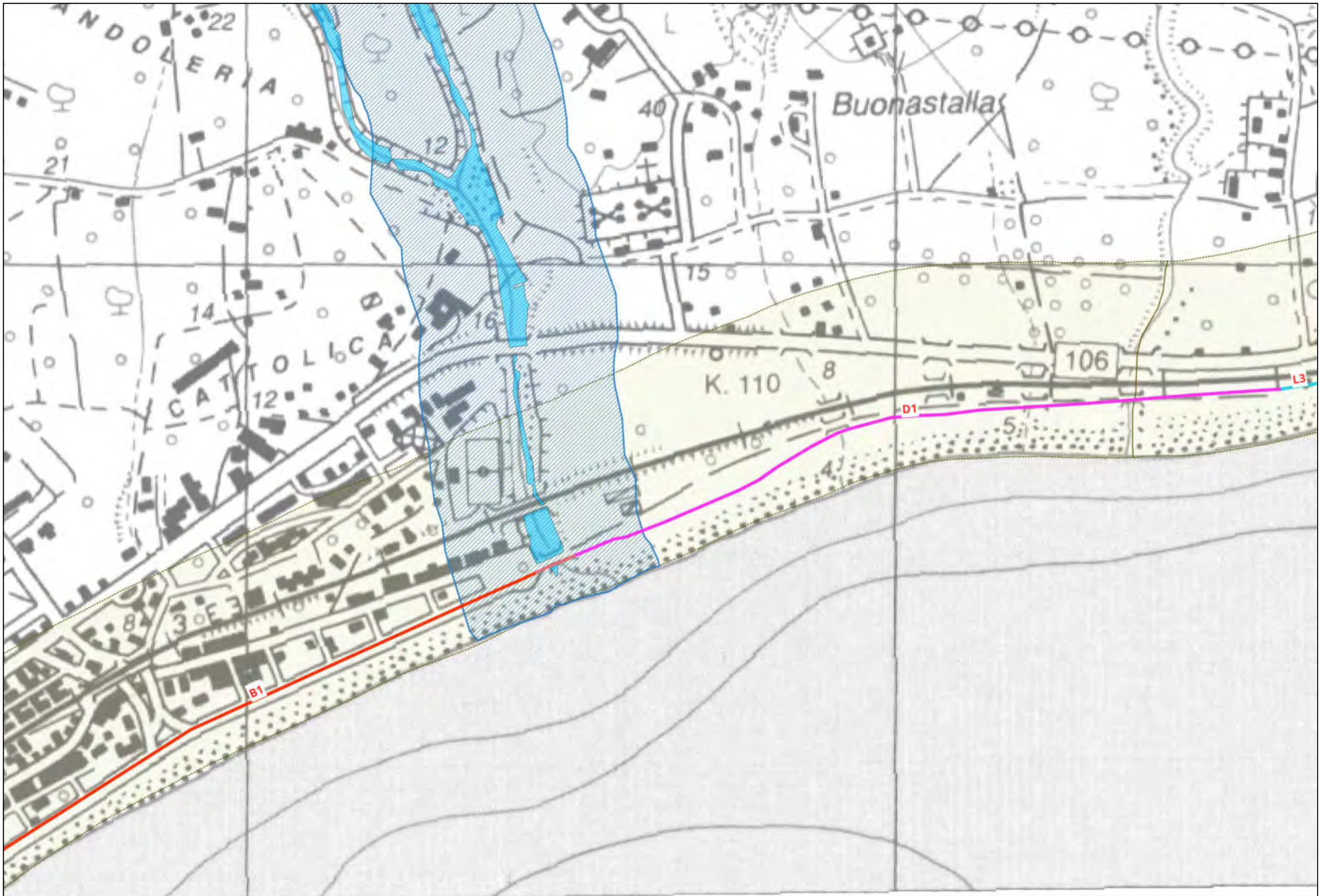


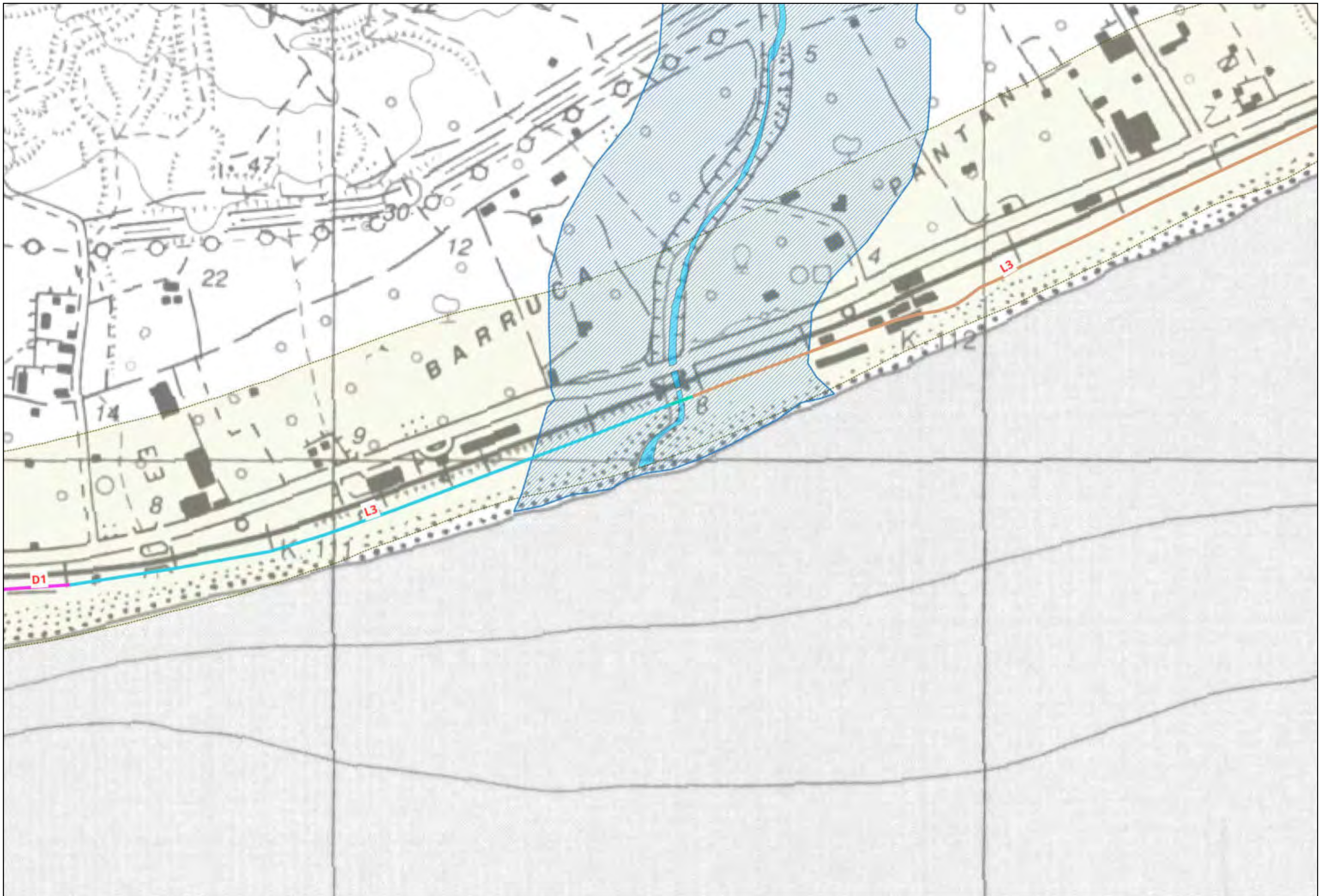












# LEGENDA

## TRONCO CA10

### Ambiti fluviali e lacustri

- Corpi idrici
- Fascia di rispetto

### Ambiti costieri

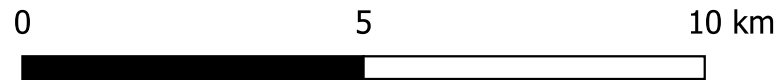
- Fascia costiera

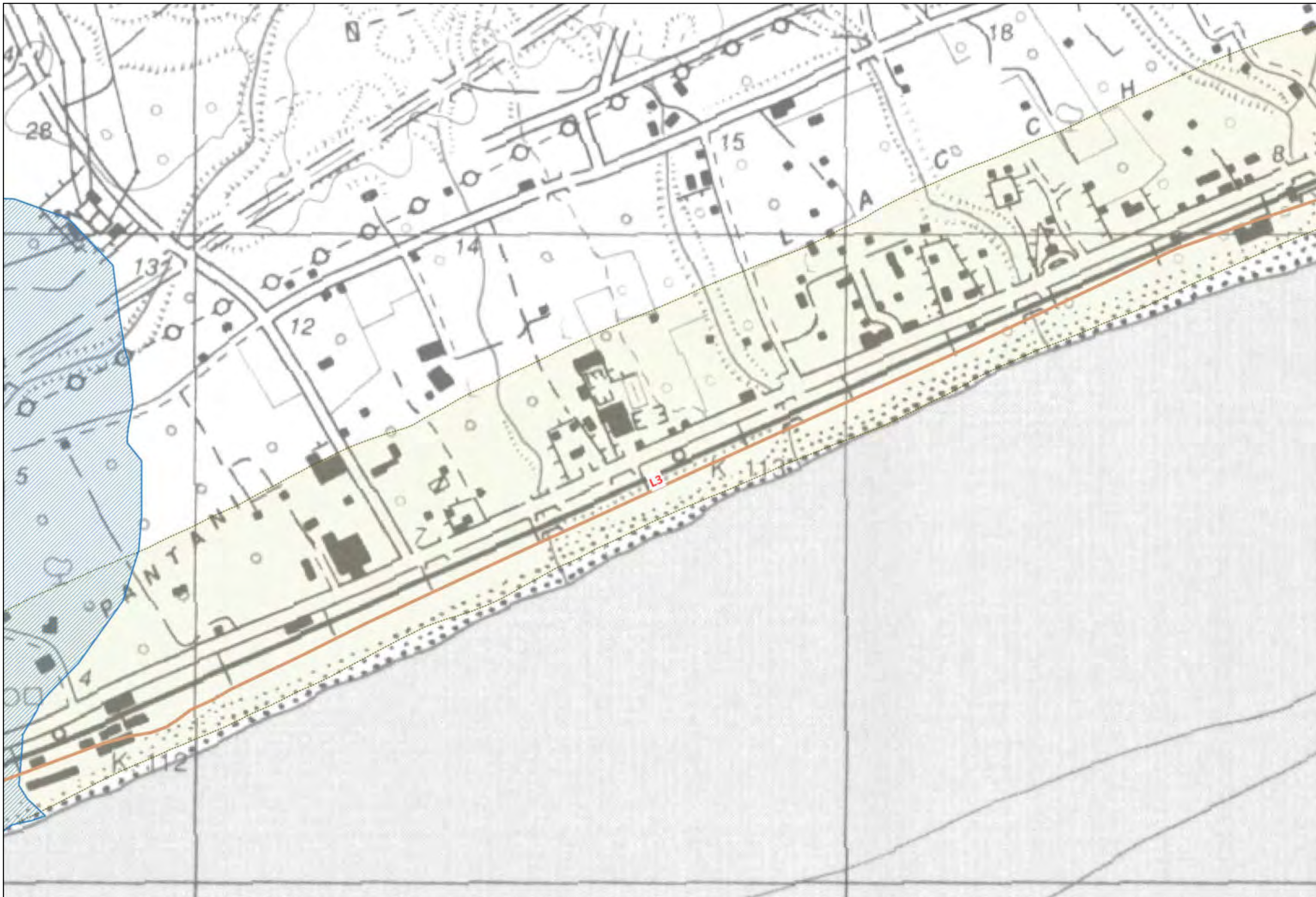
### Ambiti sensibili oggetto di tutela

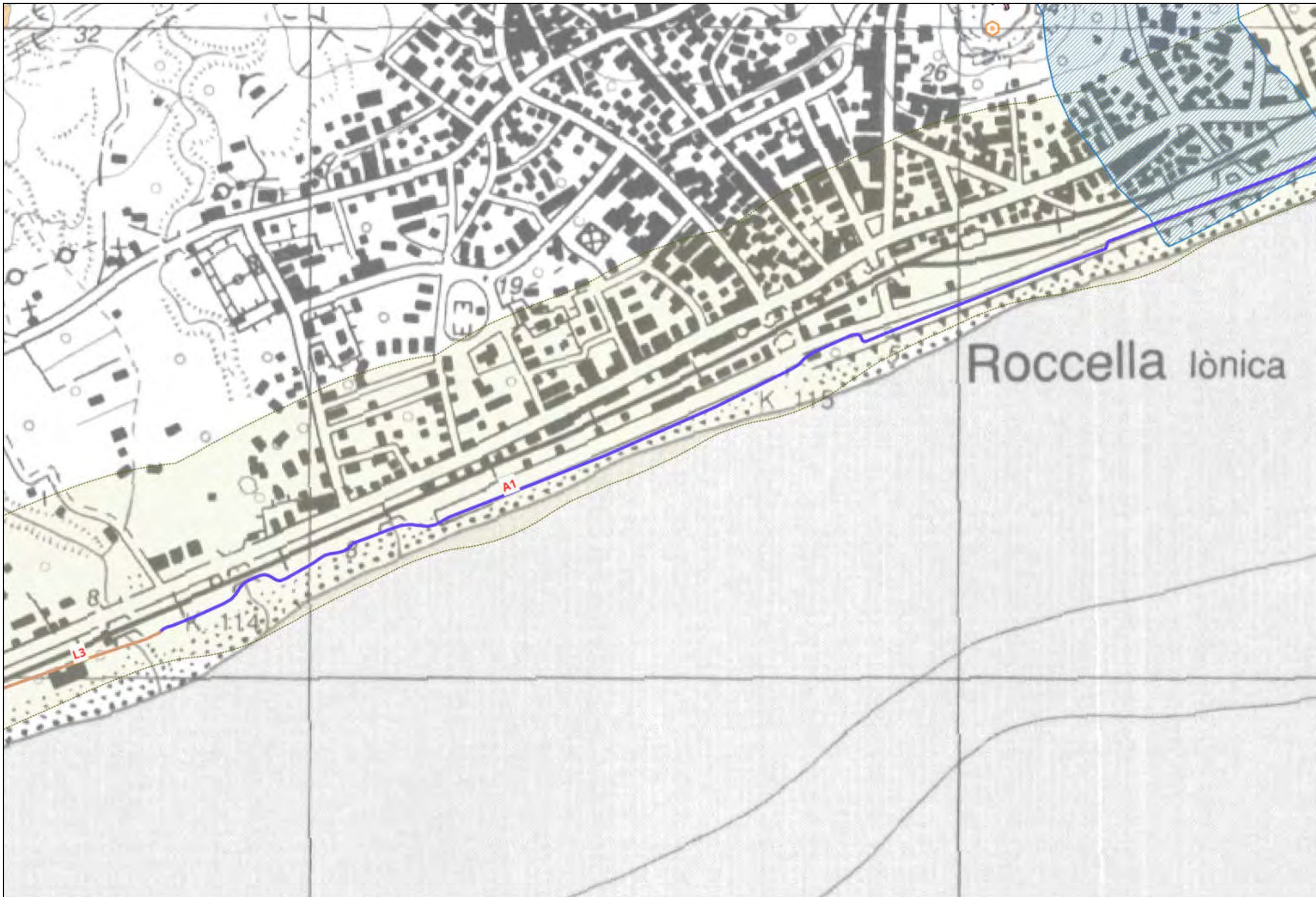
- Oasi e riserve
- Parchi Regionali e Nazionali
- ZPS
- SIC
- SIR
- Immobili ed aree di interesse pubblico
- Architetture militari
- Vincoli architettonici
- Vincoli archeologici
- Zone umide
- Monumenti bizantini

### Aree boscate

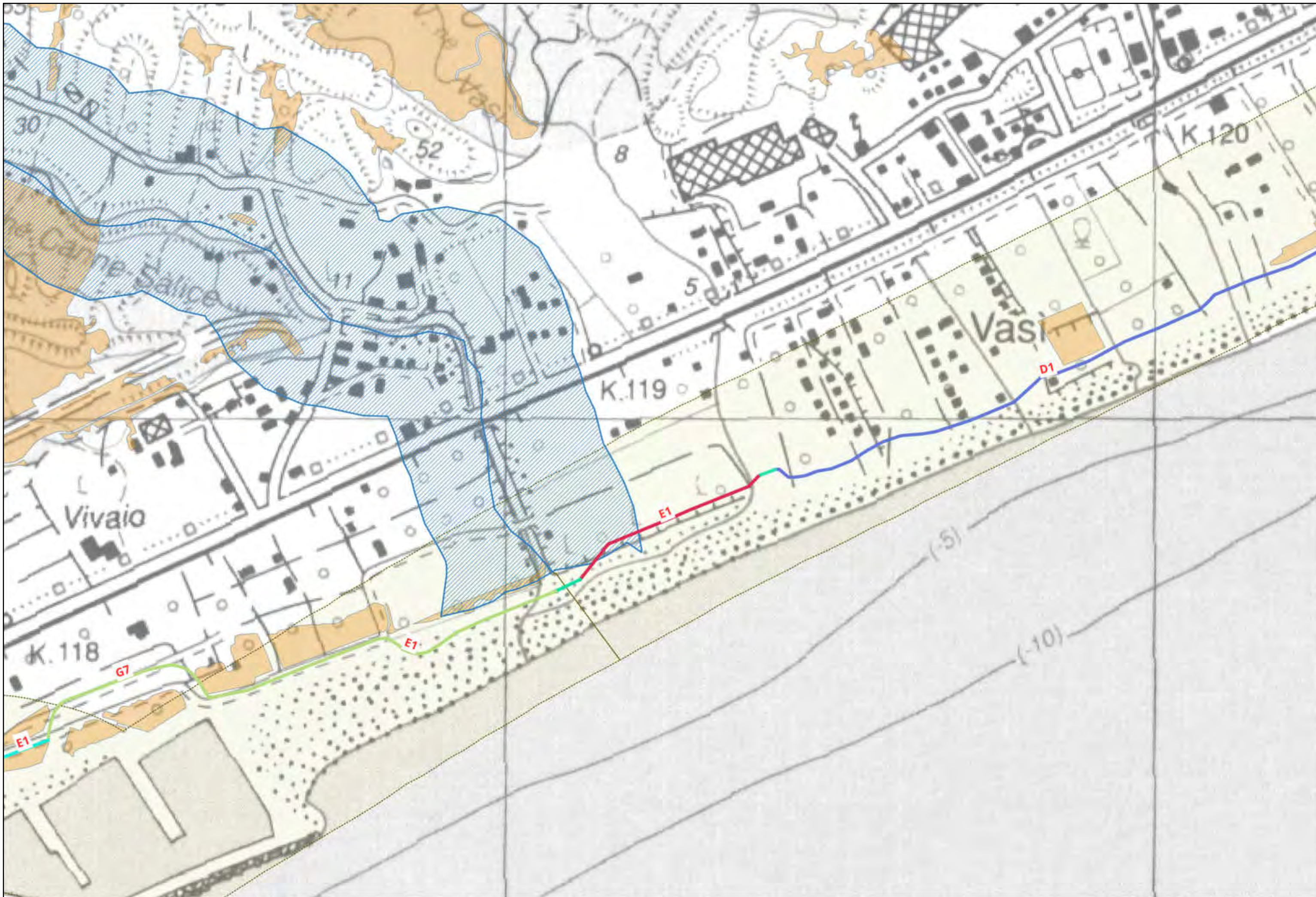
- Boschi









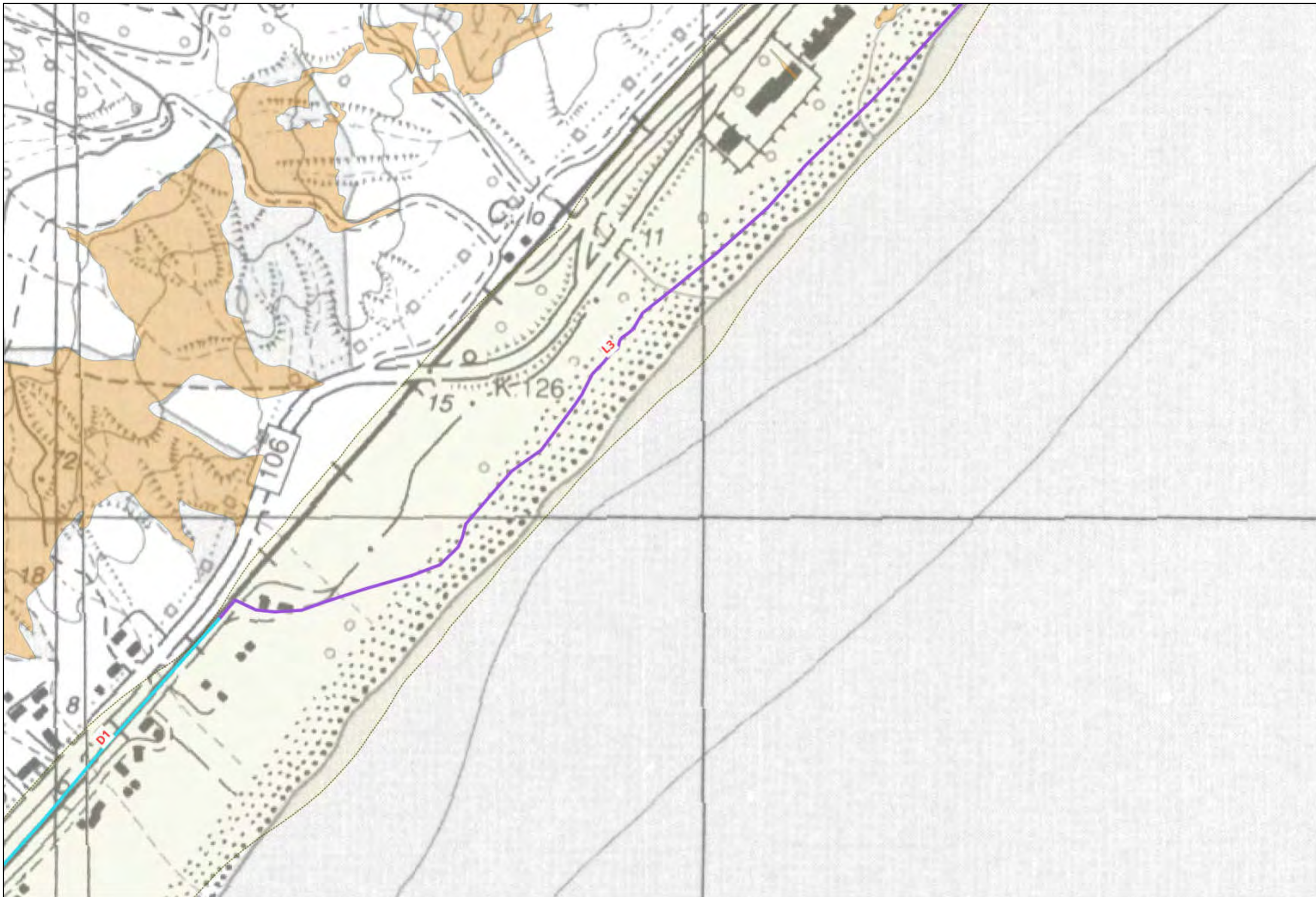


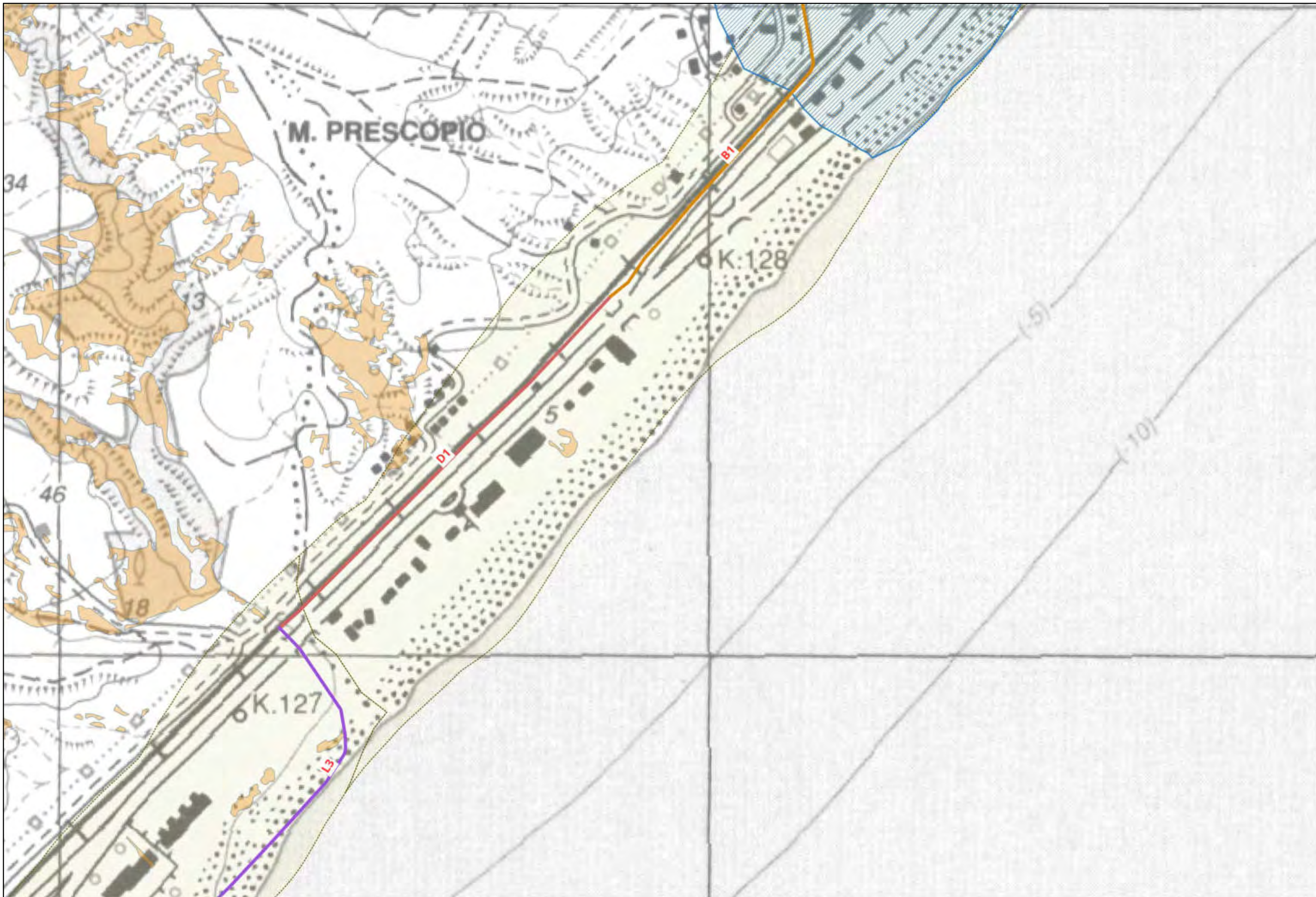


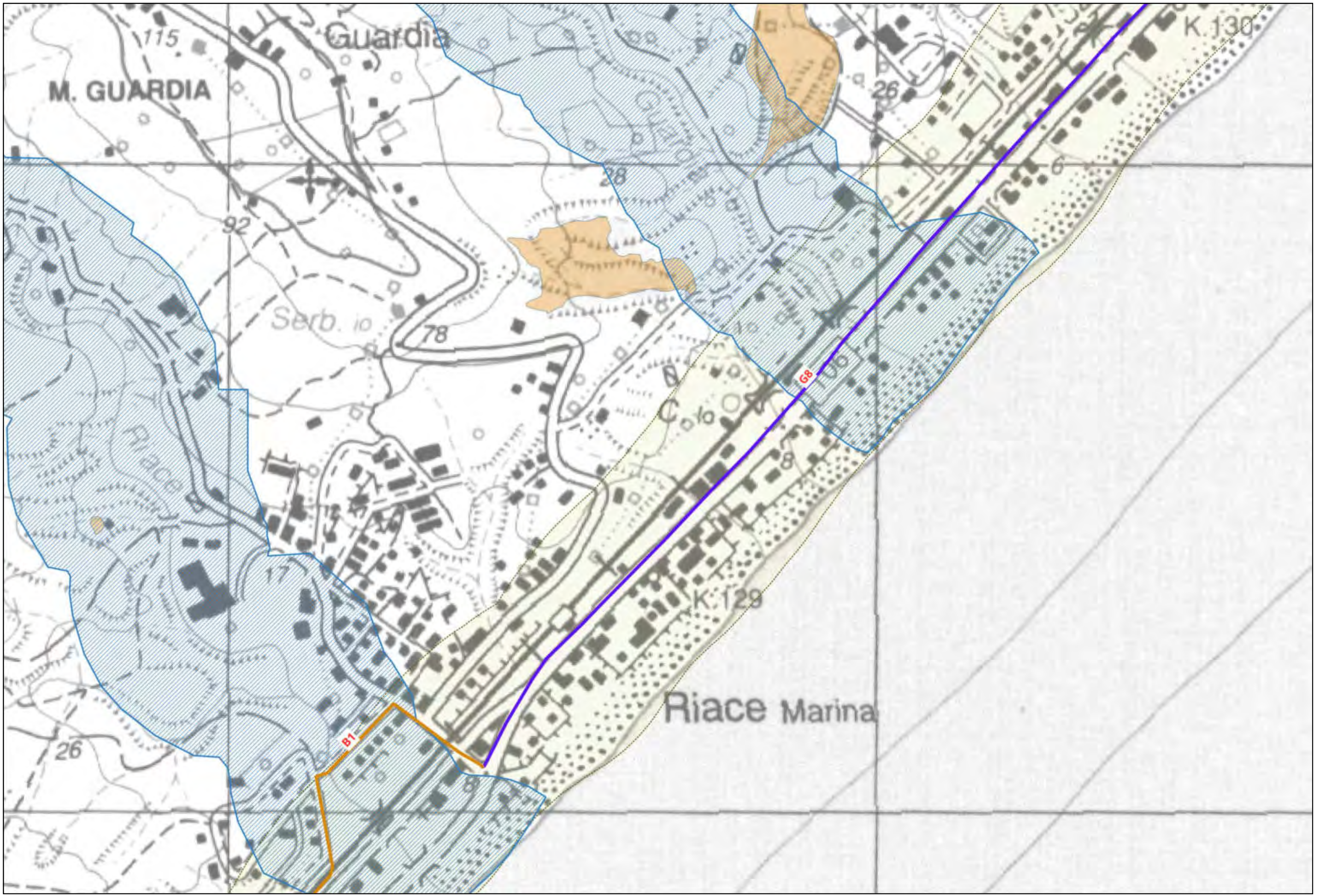


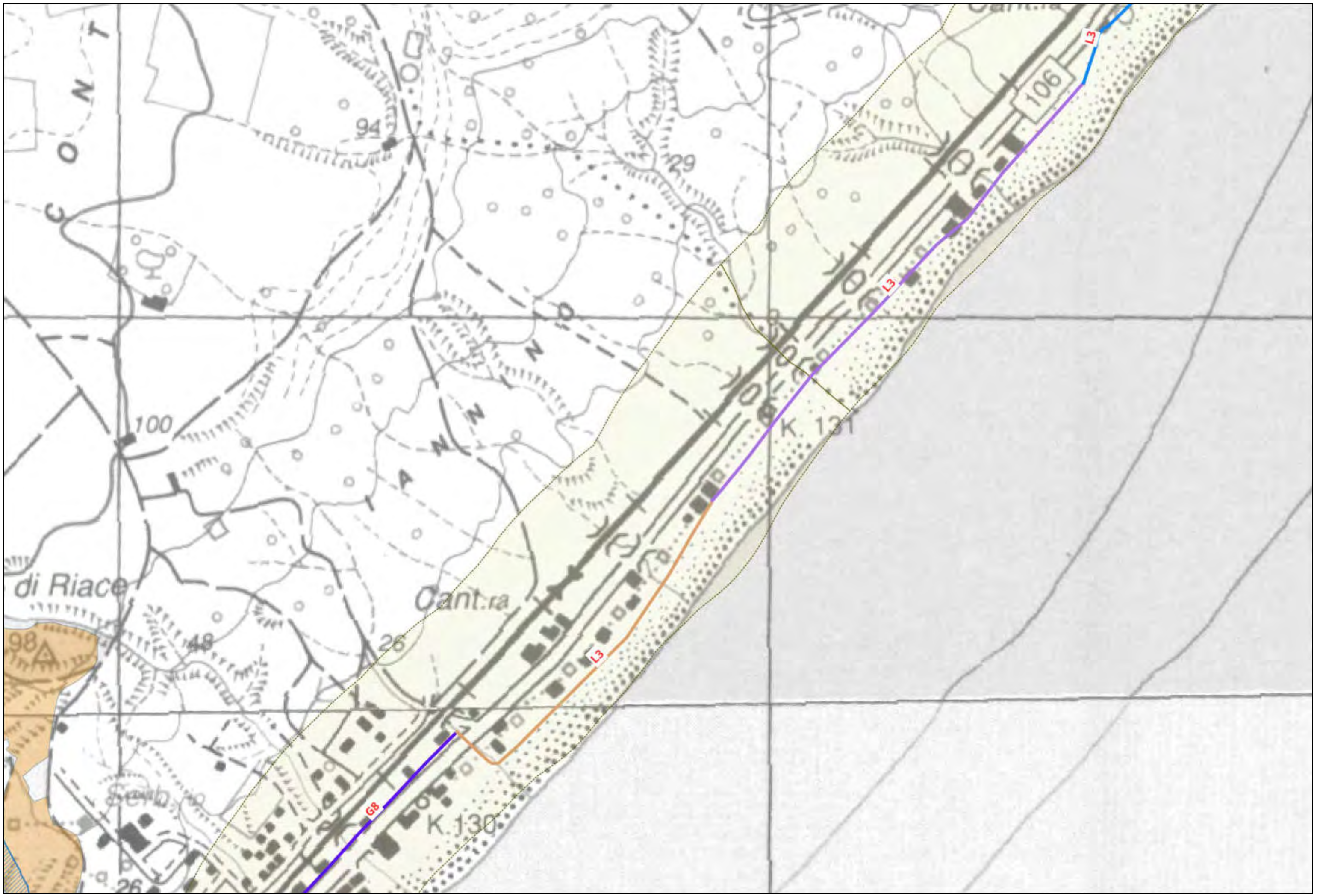


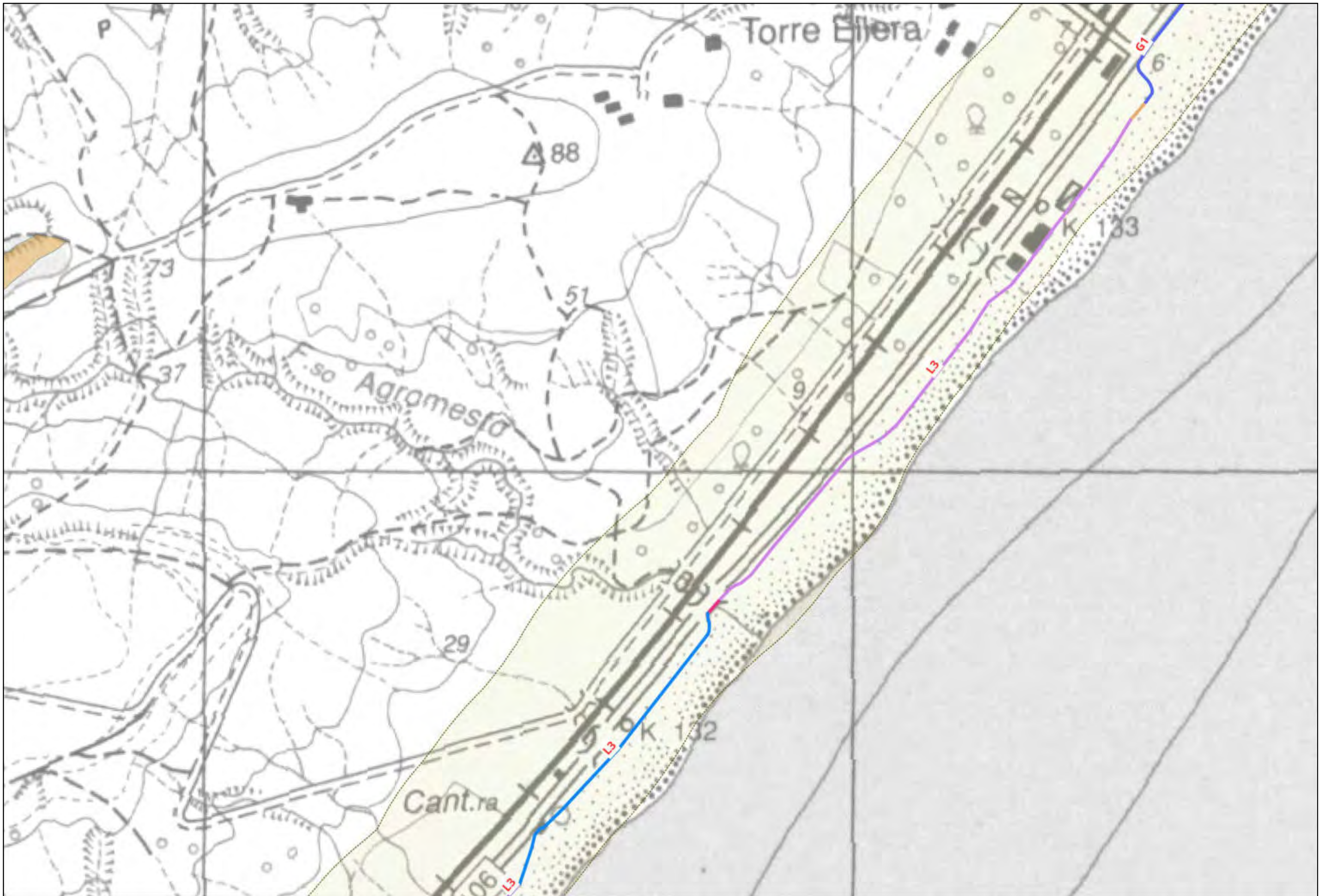


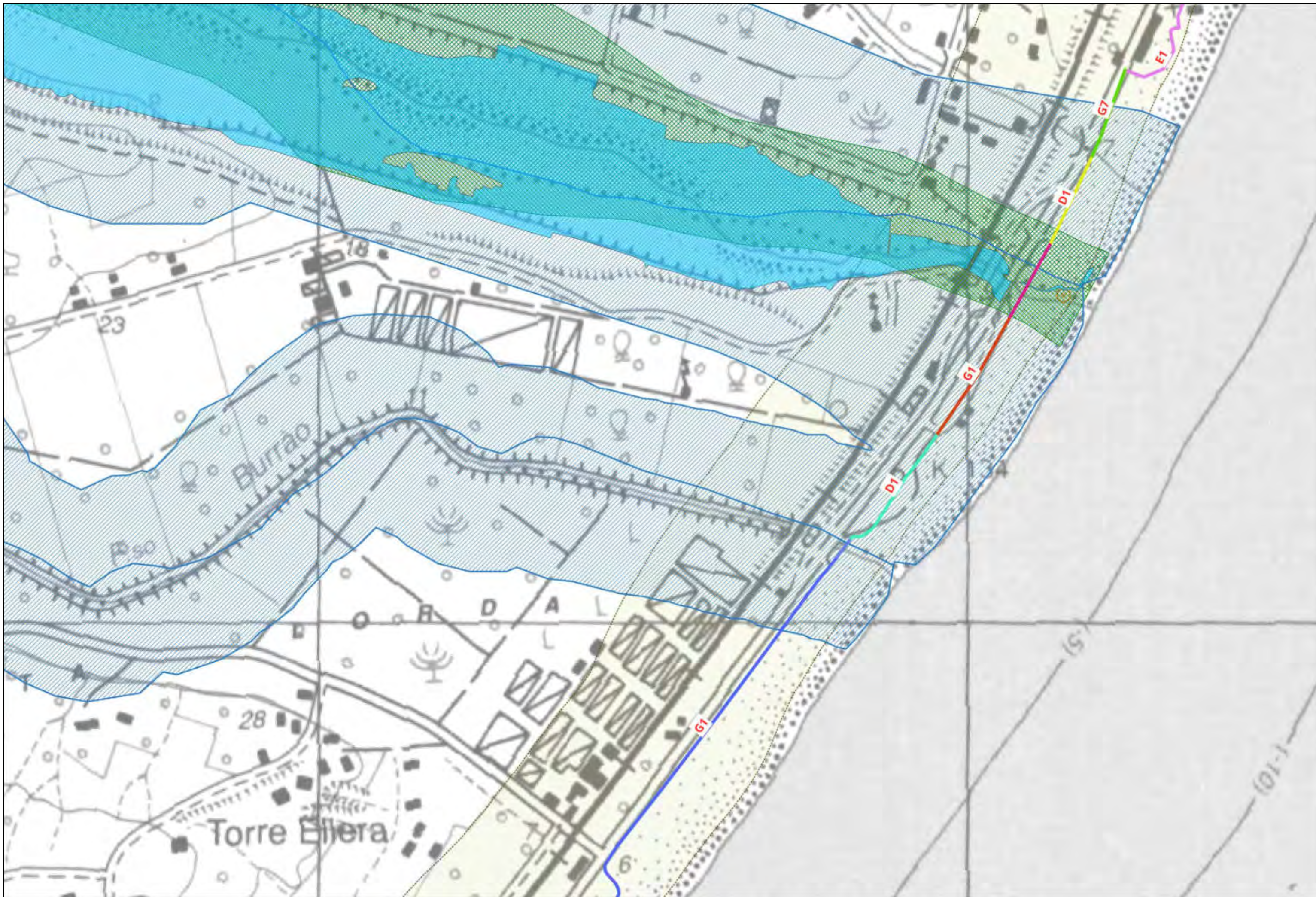




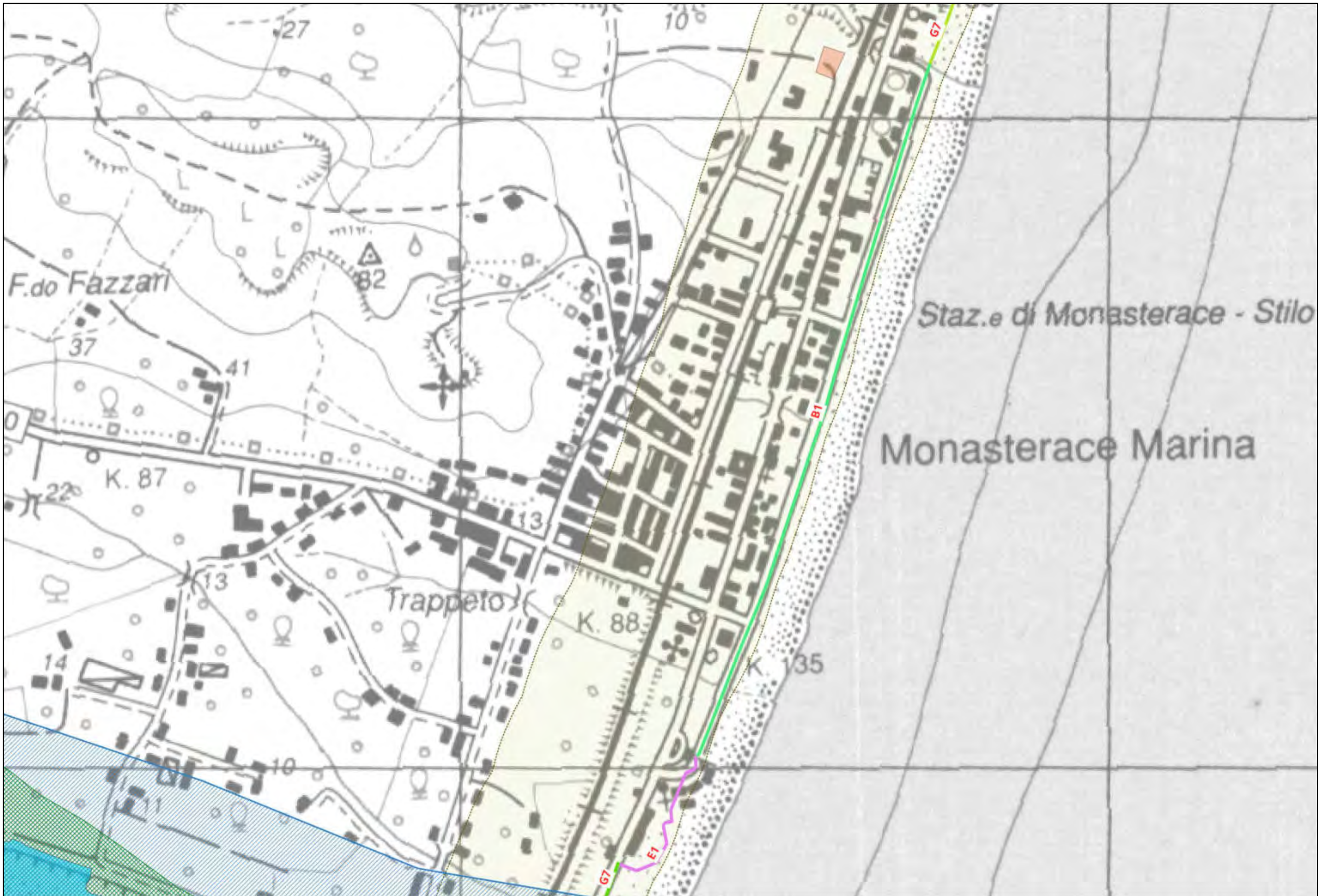




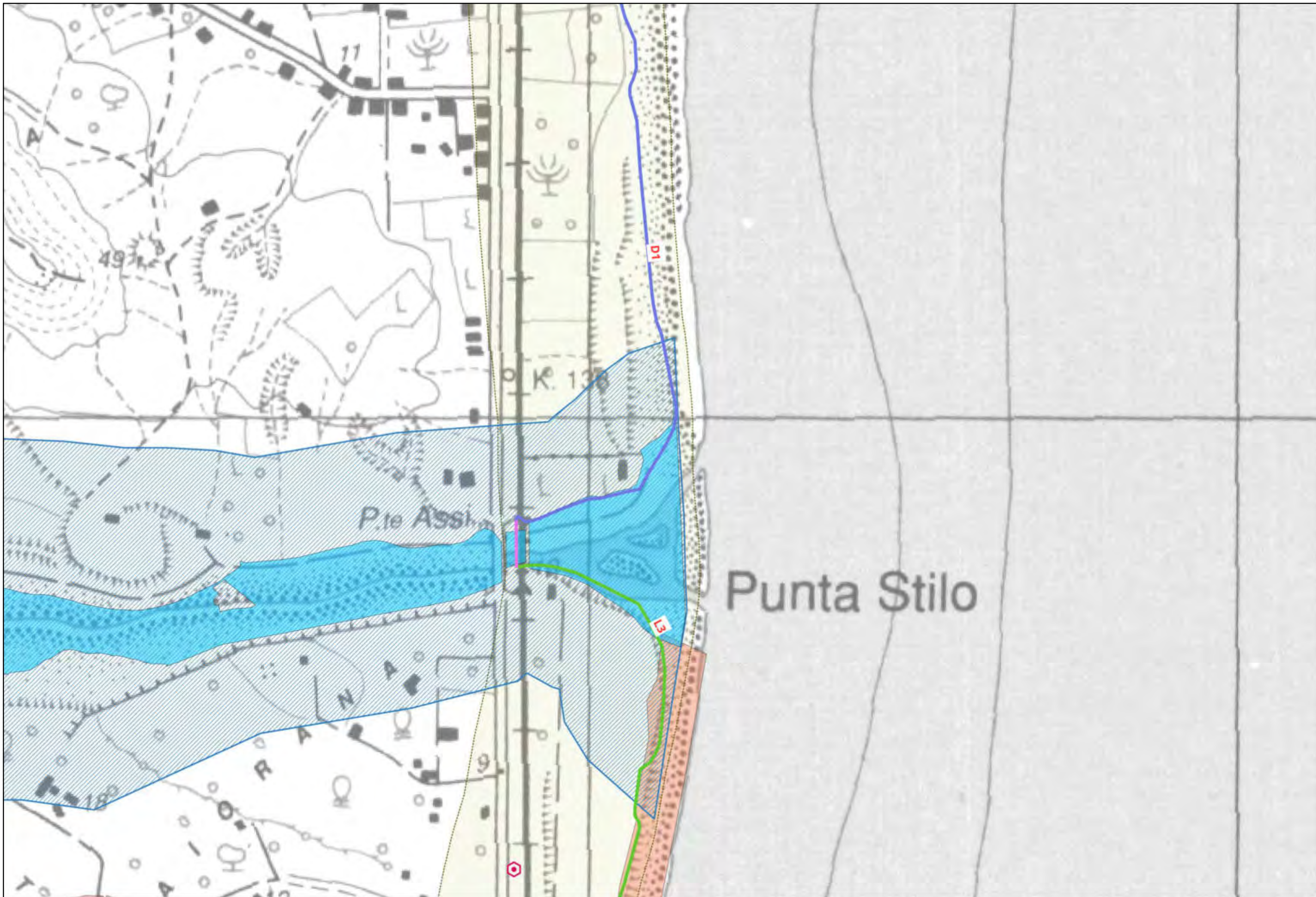


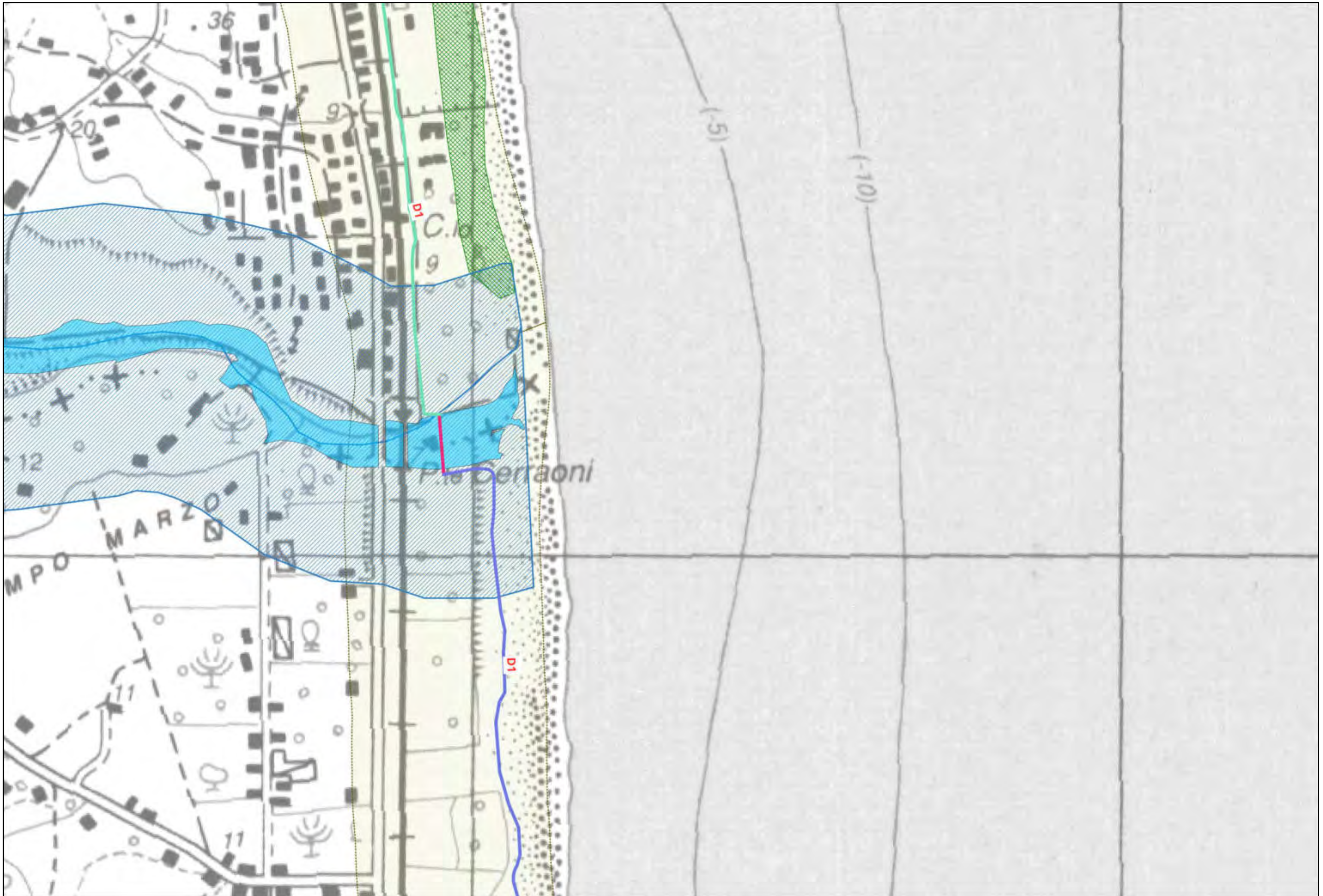














# LEGENDA

## TRONCO CA11

### Ambiti fluviali e lacustri

- Corpi idrici
- Fascia di rispetto

### Ambiti costieri

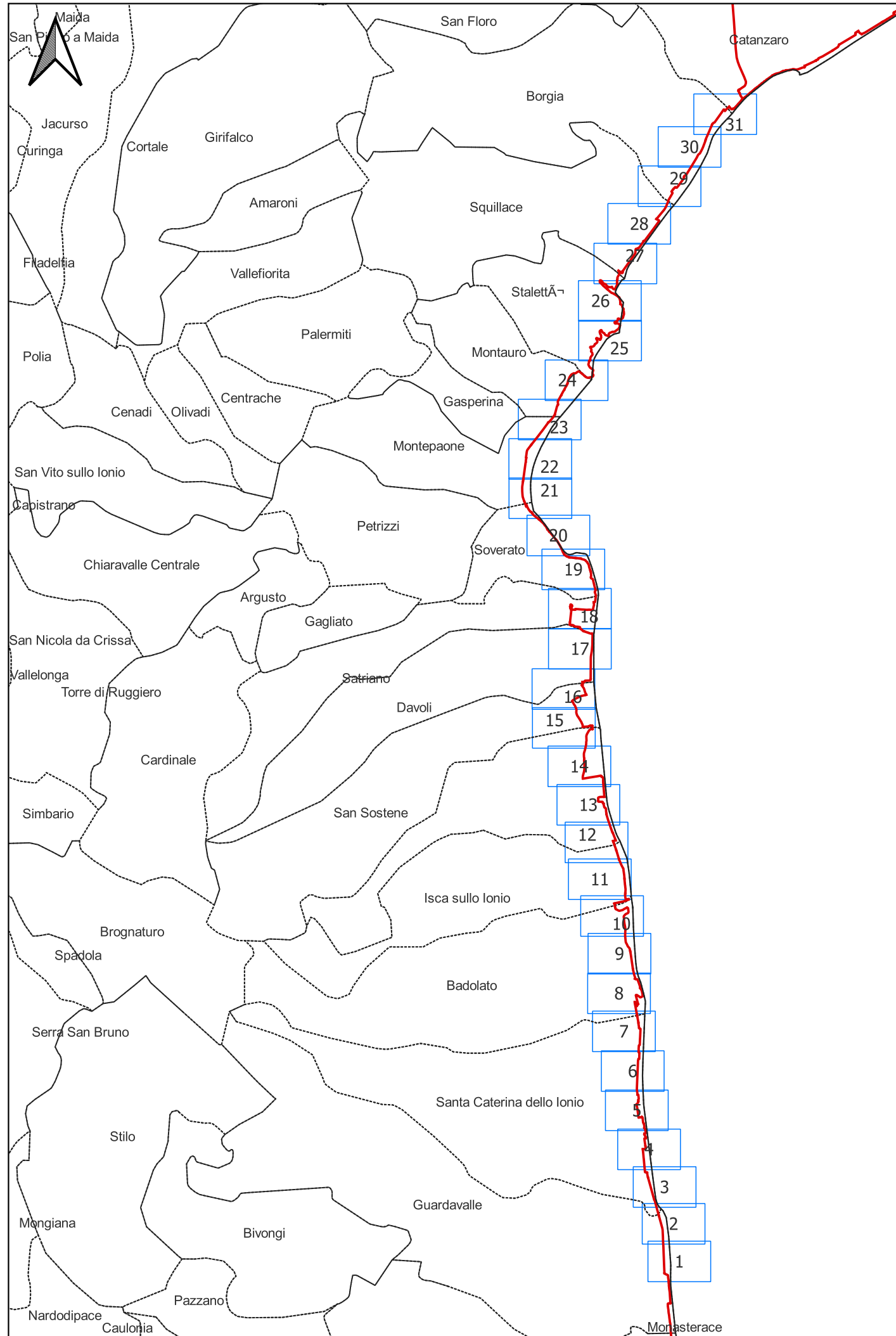
- Fascia costiera

### Ambiti sensibili oggetto di tutela

- Oasi e riserve
- Parchi Regionali e Nazionali
- ZPS
- SIC
- SIR
- Immobili ed aree di interesse pubblico
- Architetture militari
- Vincoli architettonici
- Vincoli archeologici
- Zone umide
- Monumenti bizantini

### Aree boscate

- Boschi

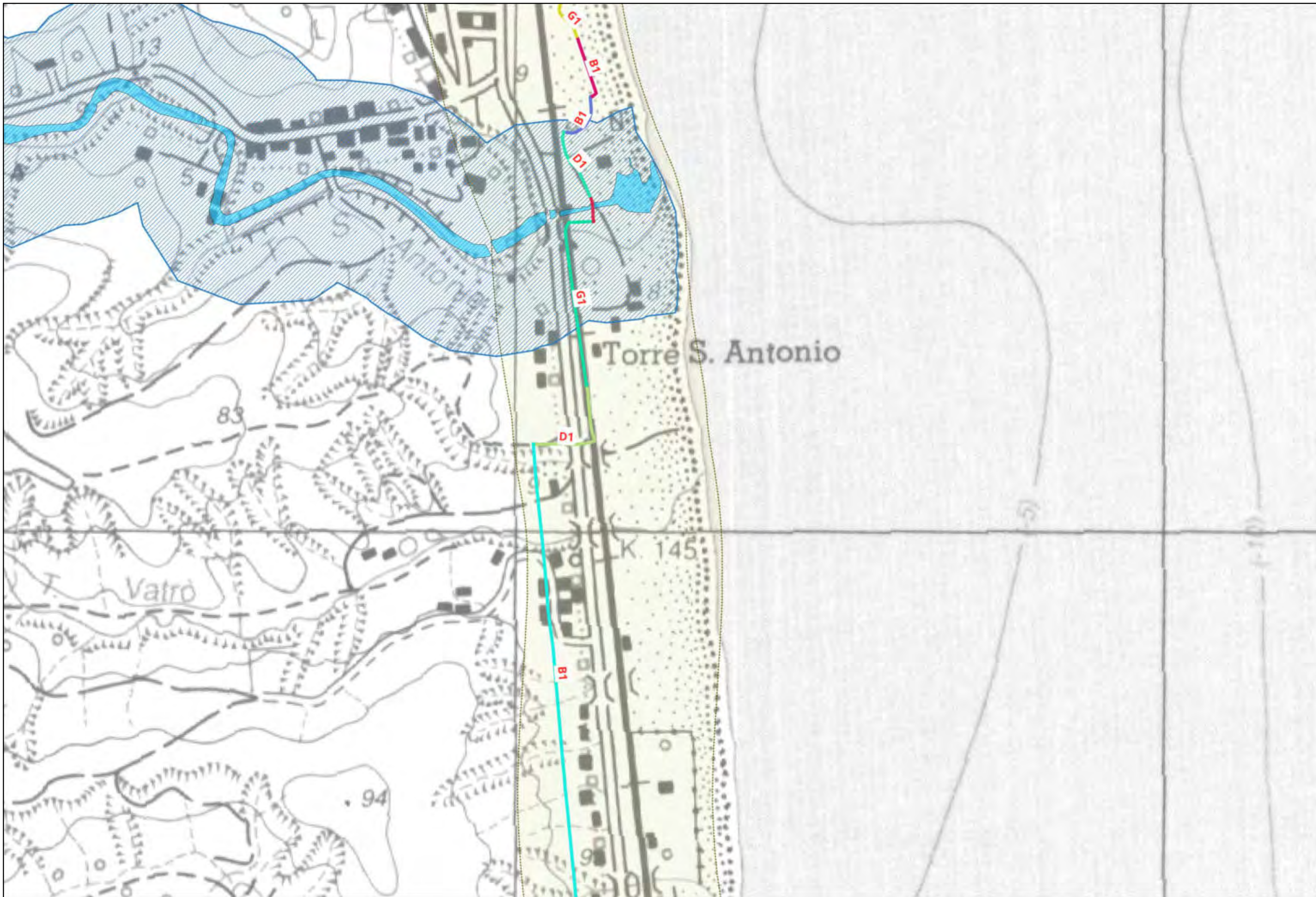


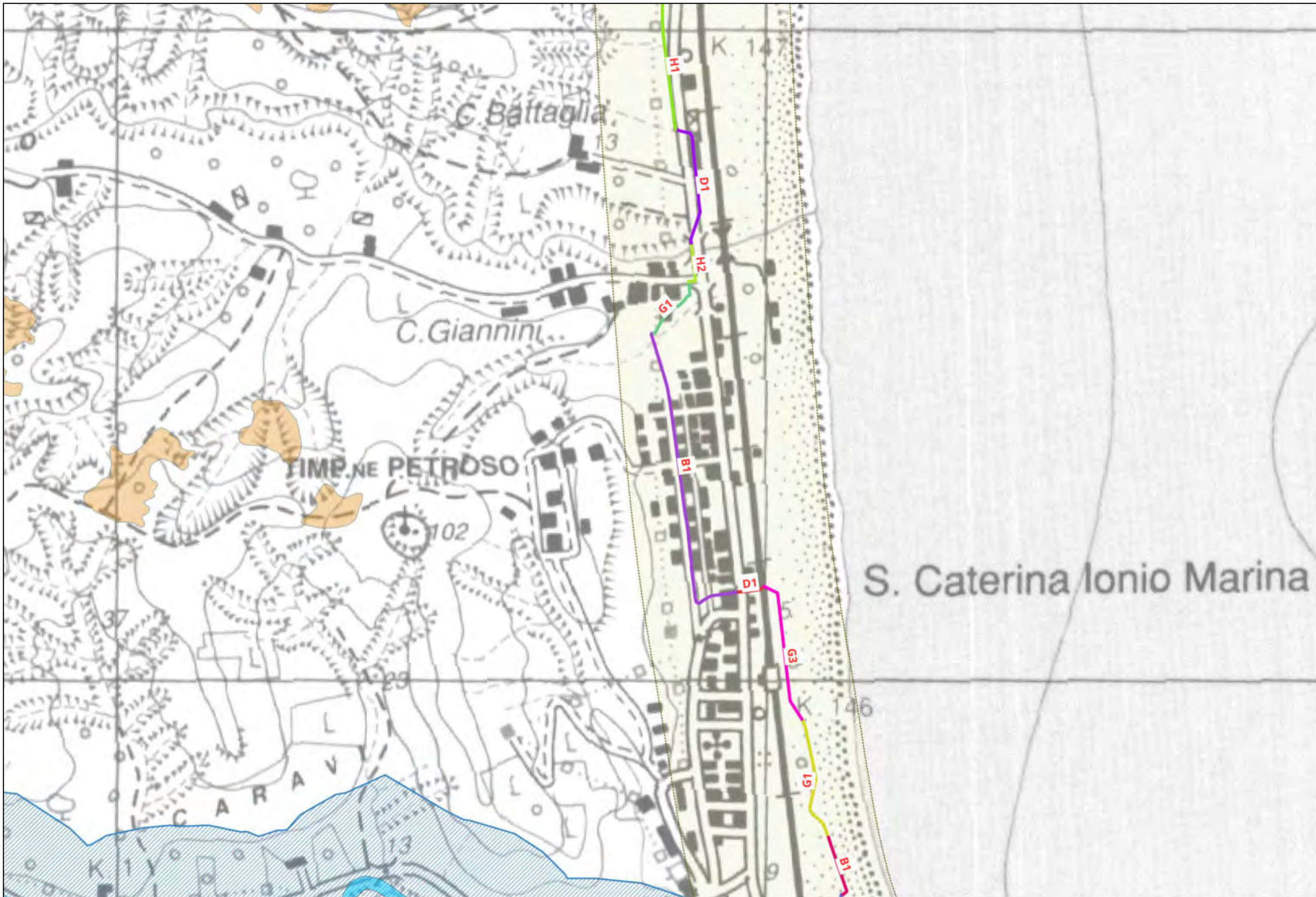




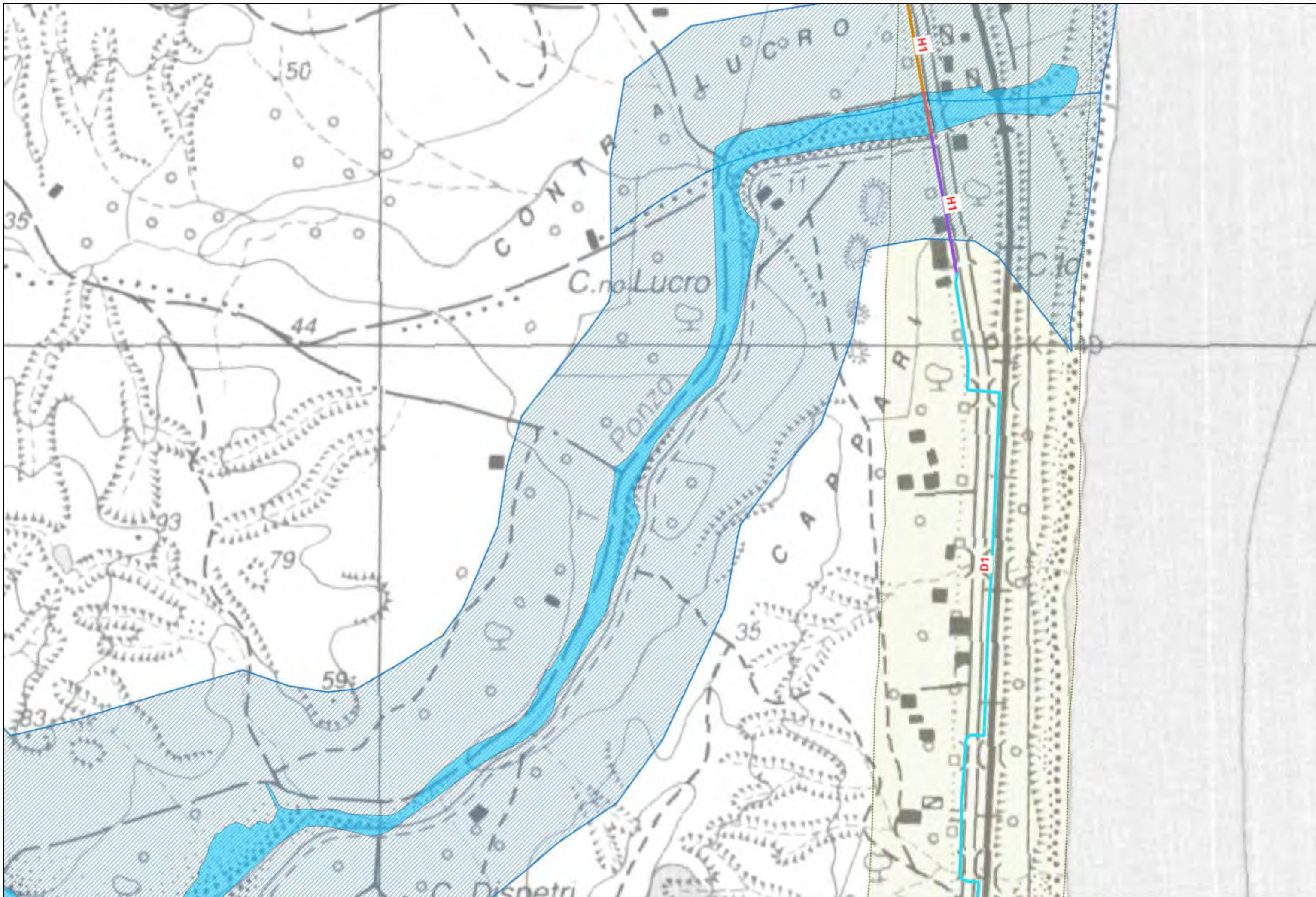


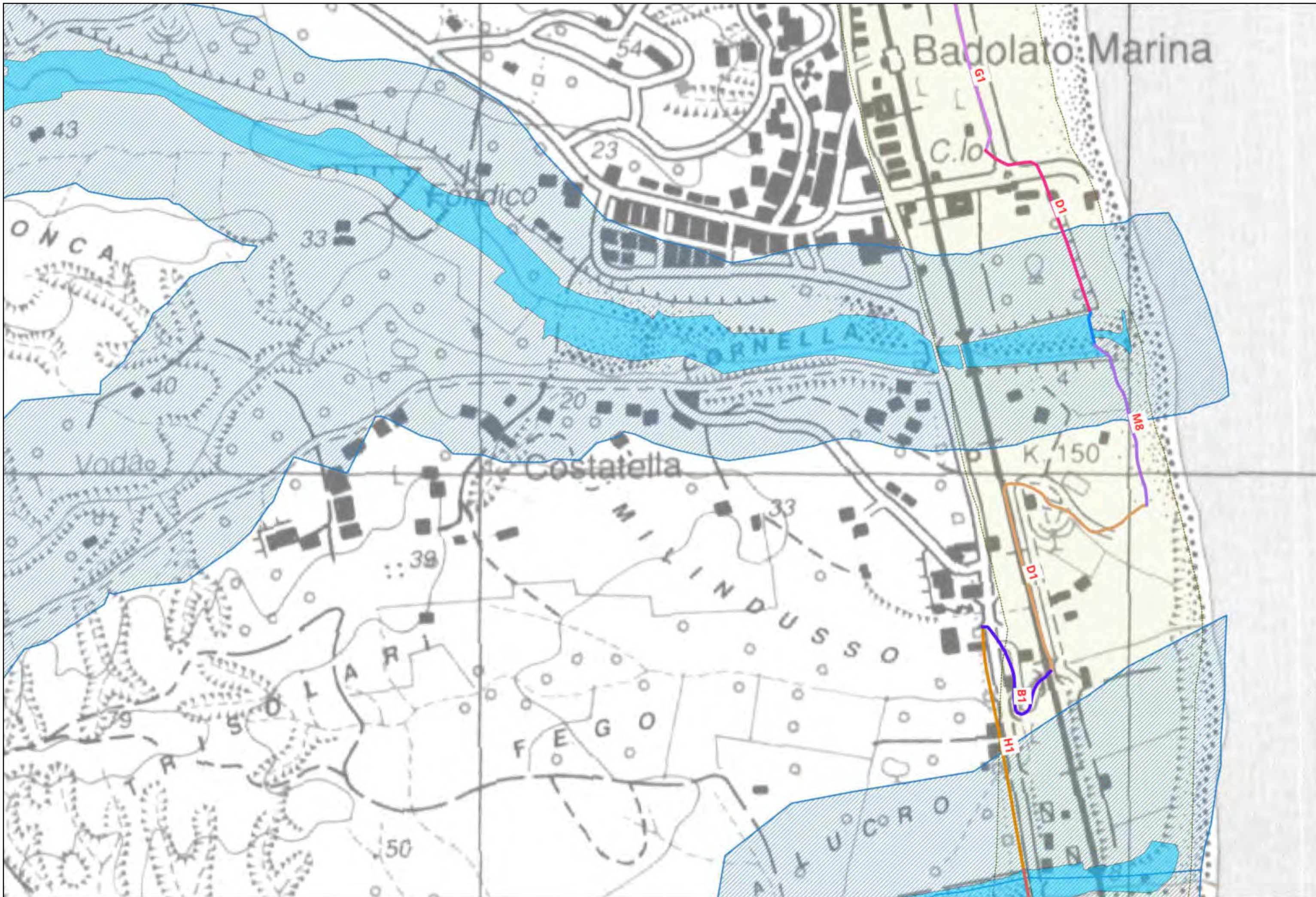


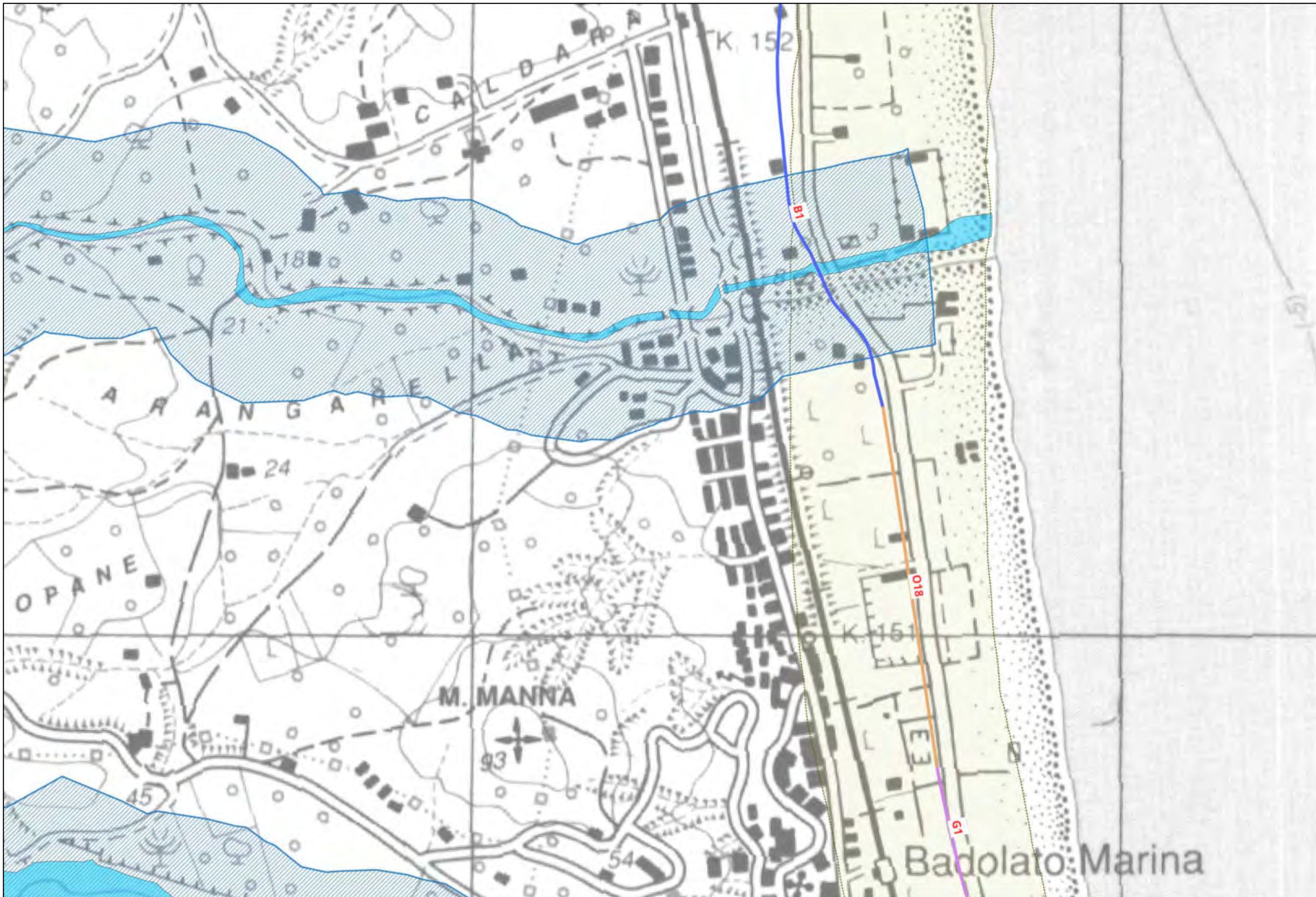


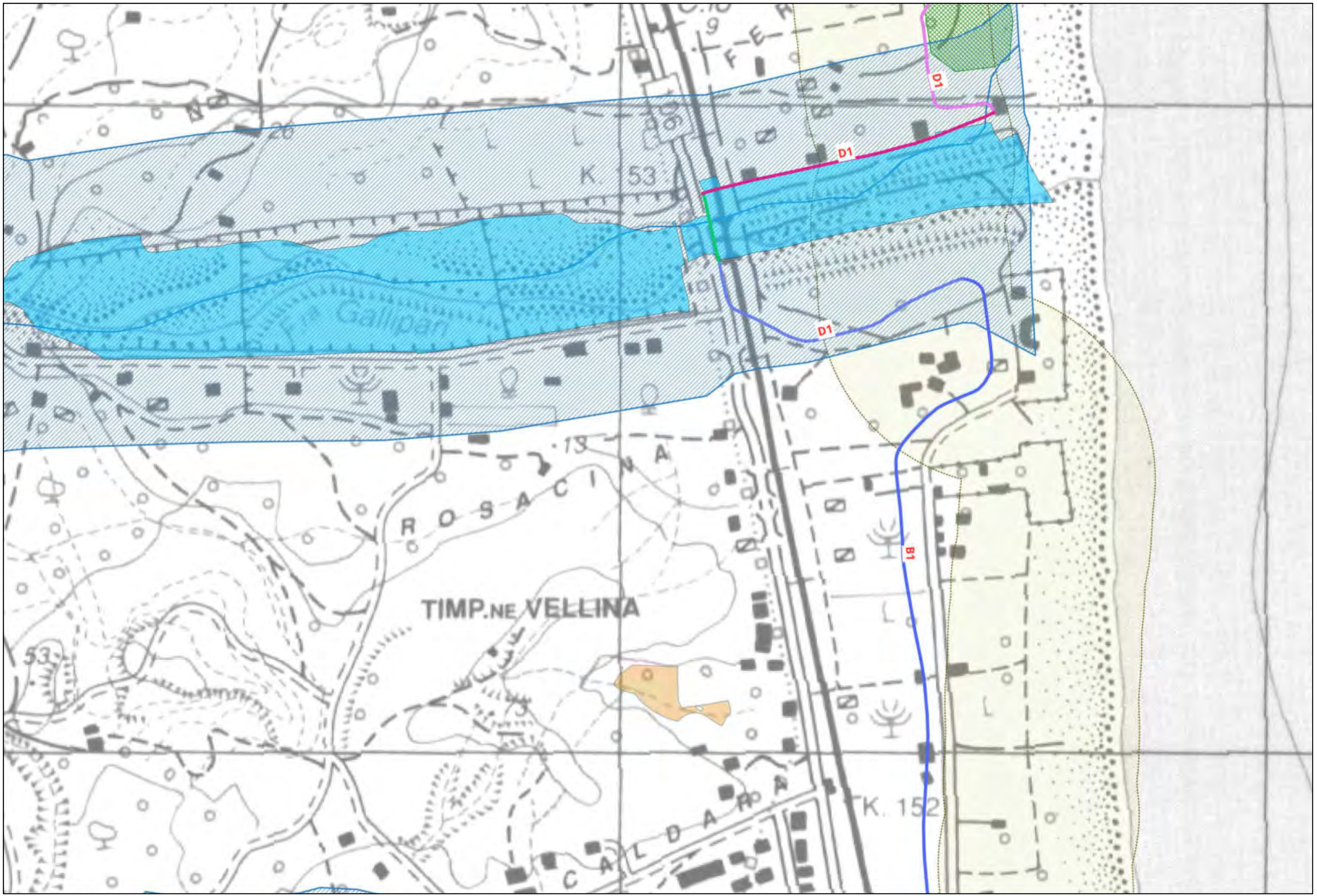






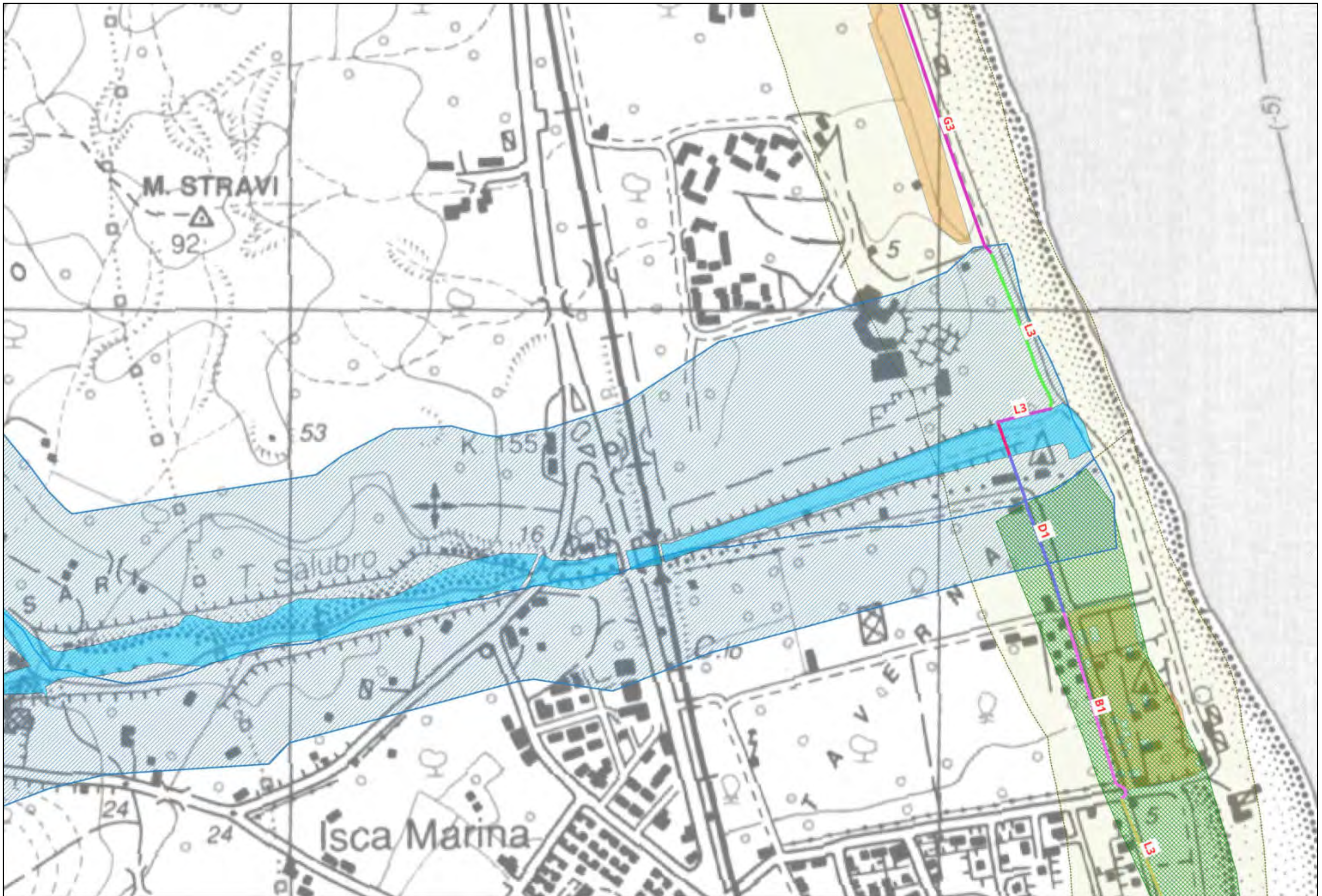






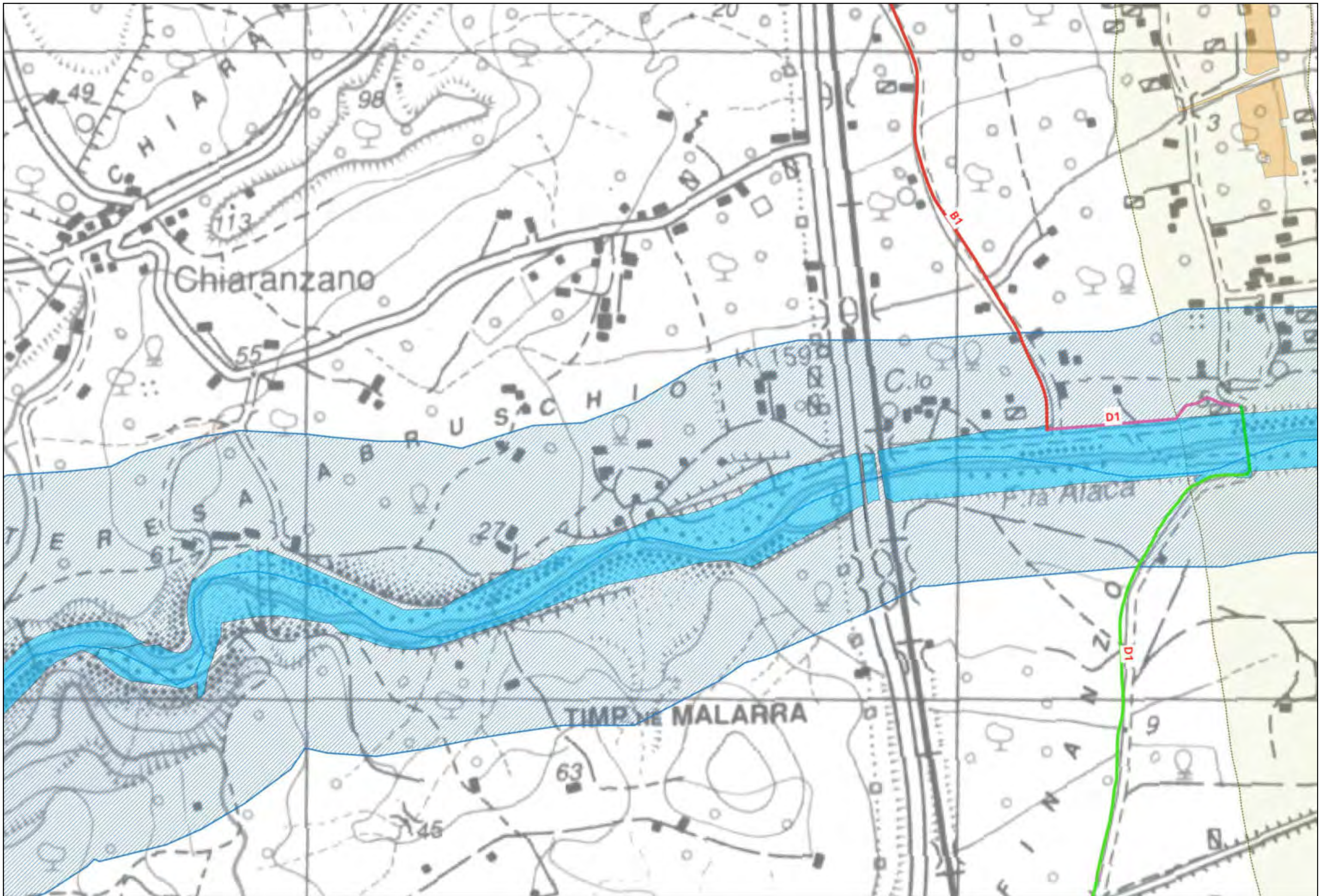


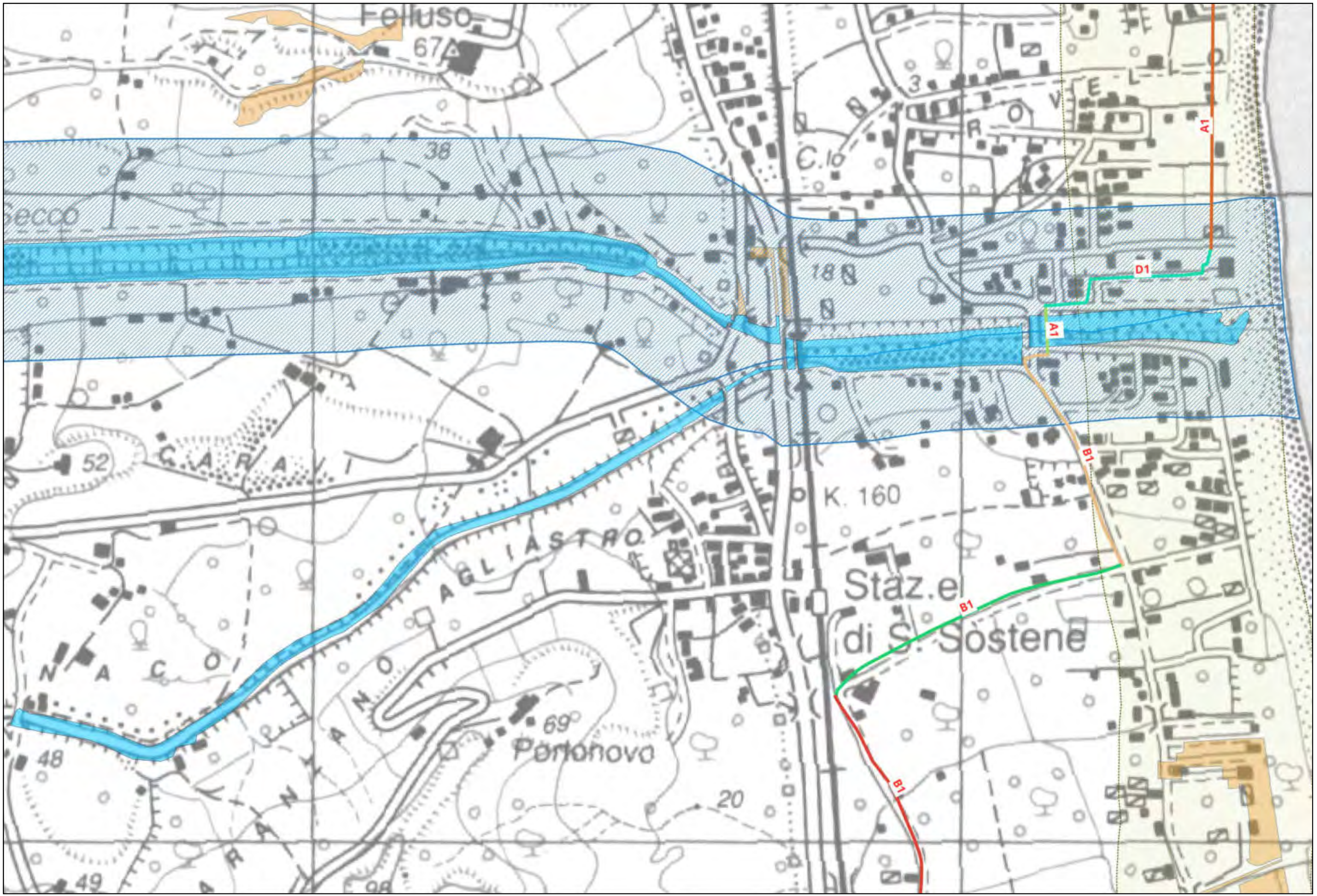




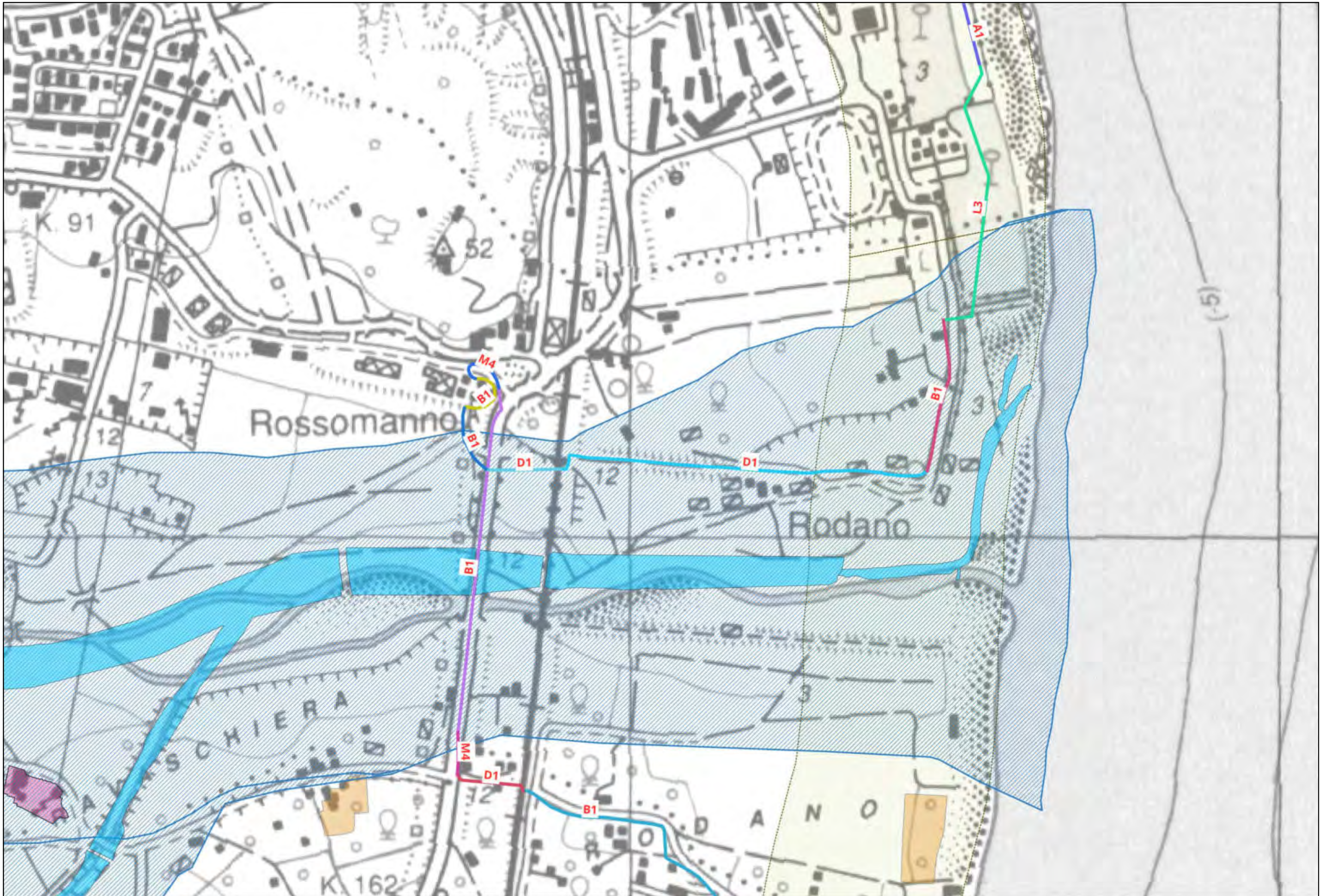










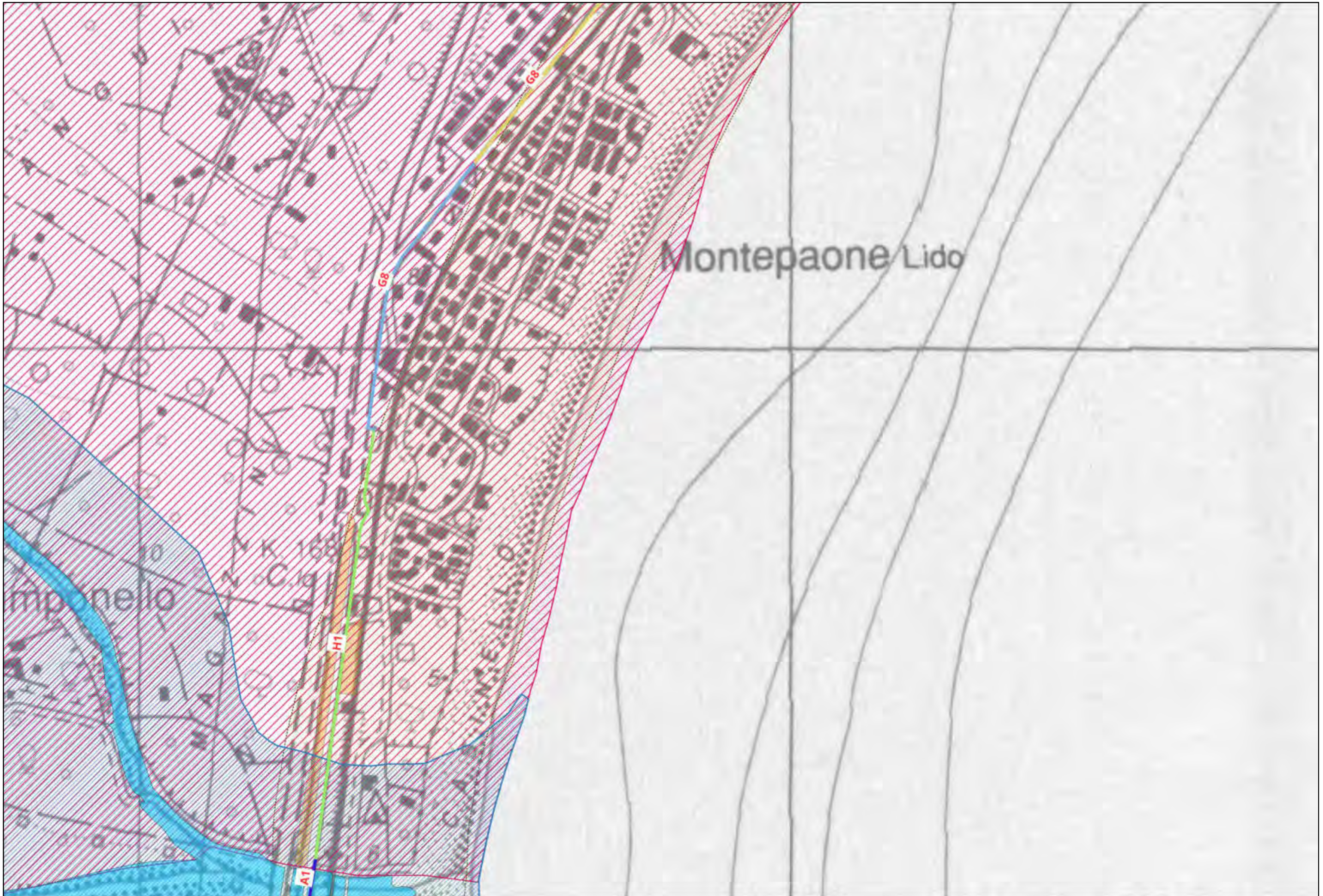


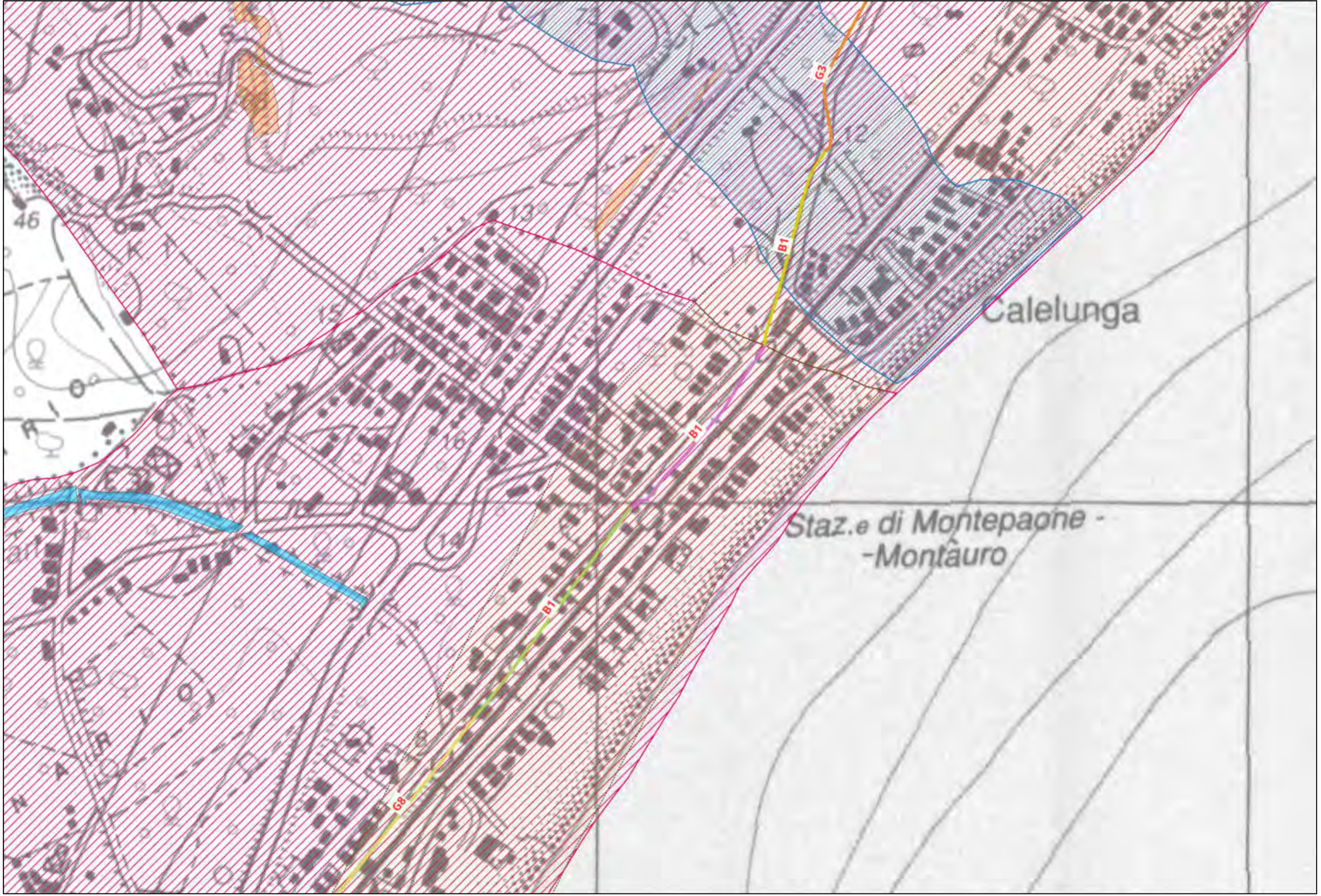


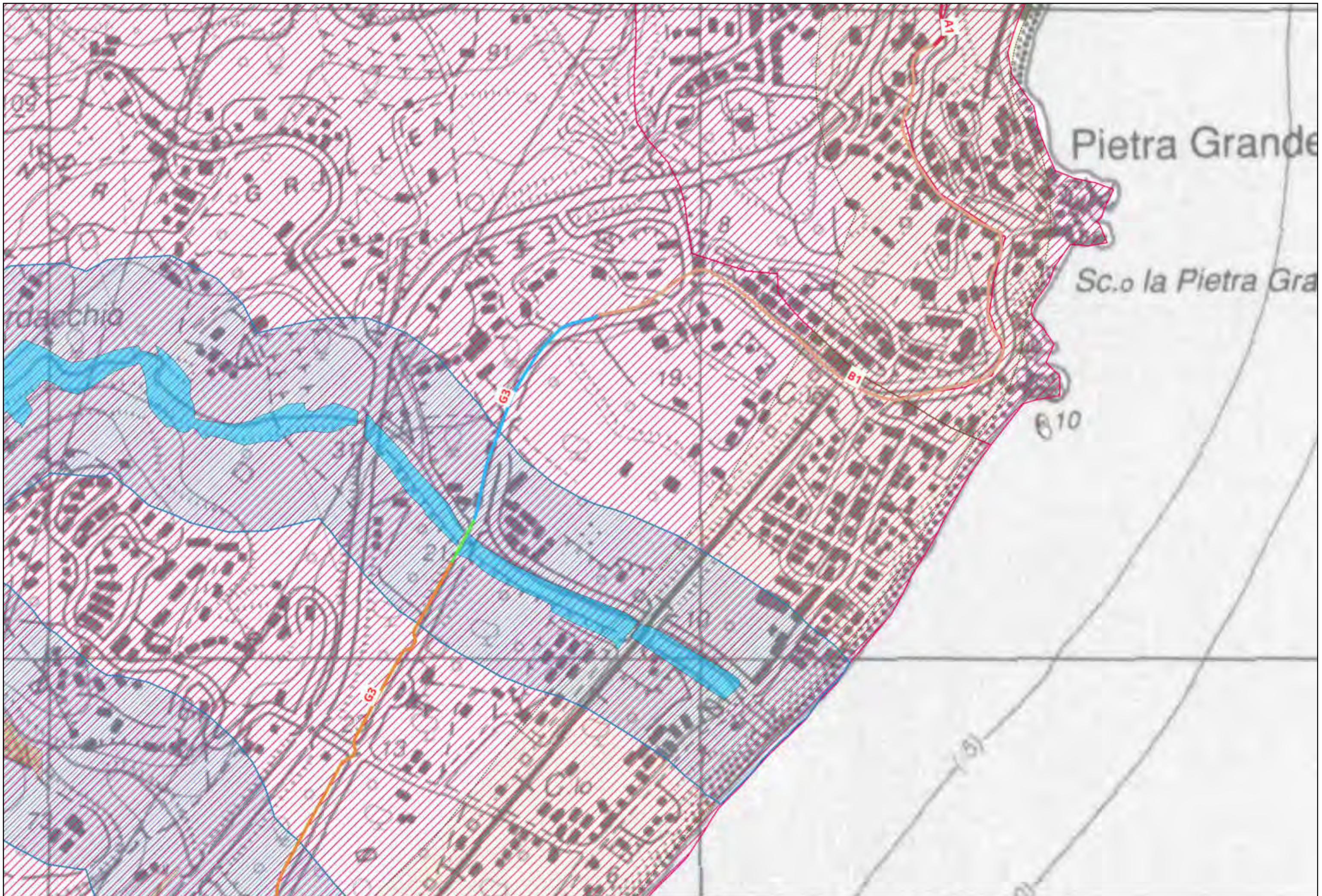


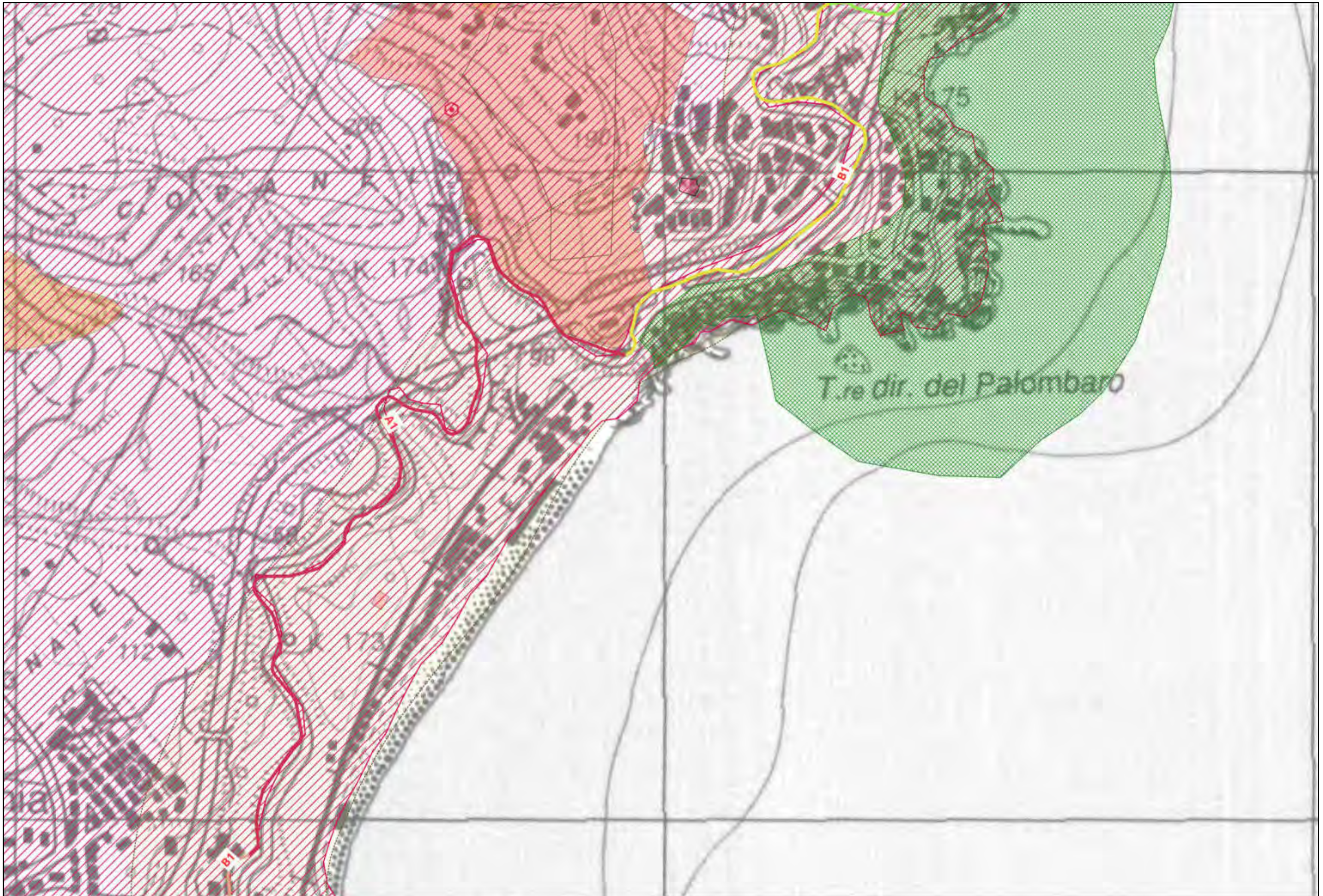


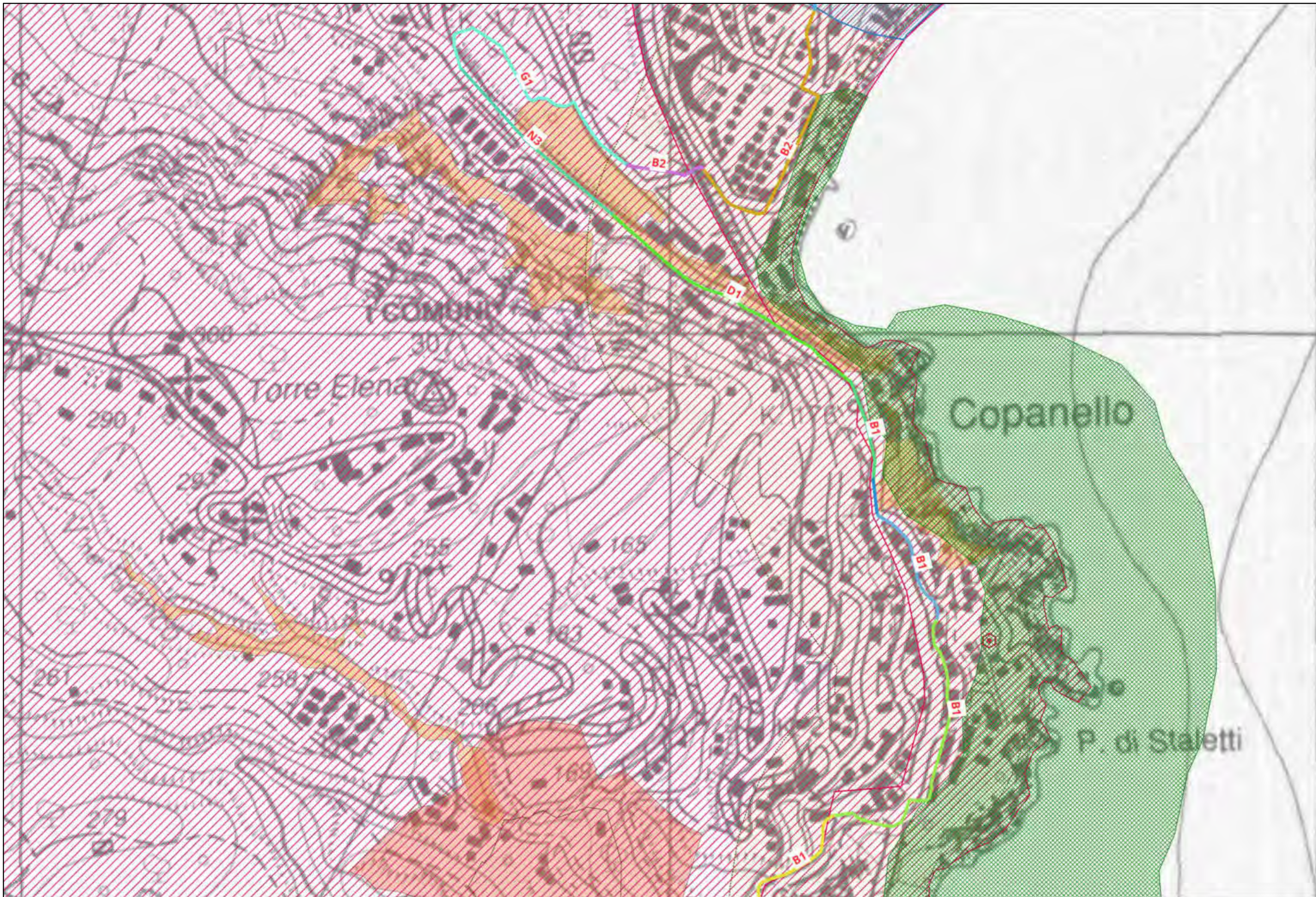




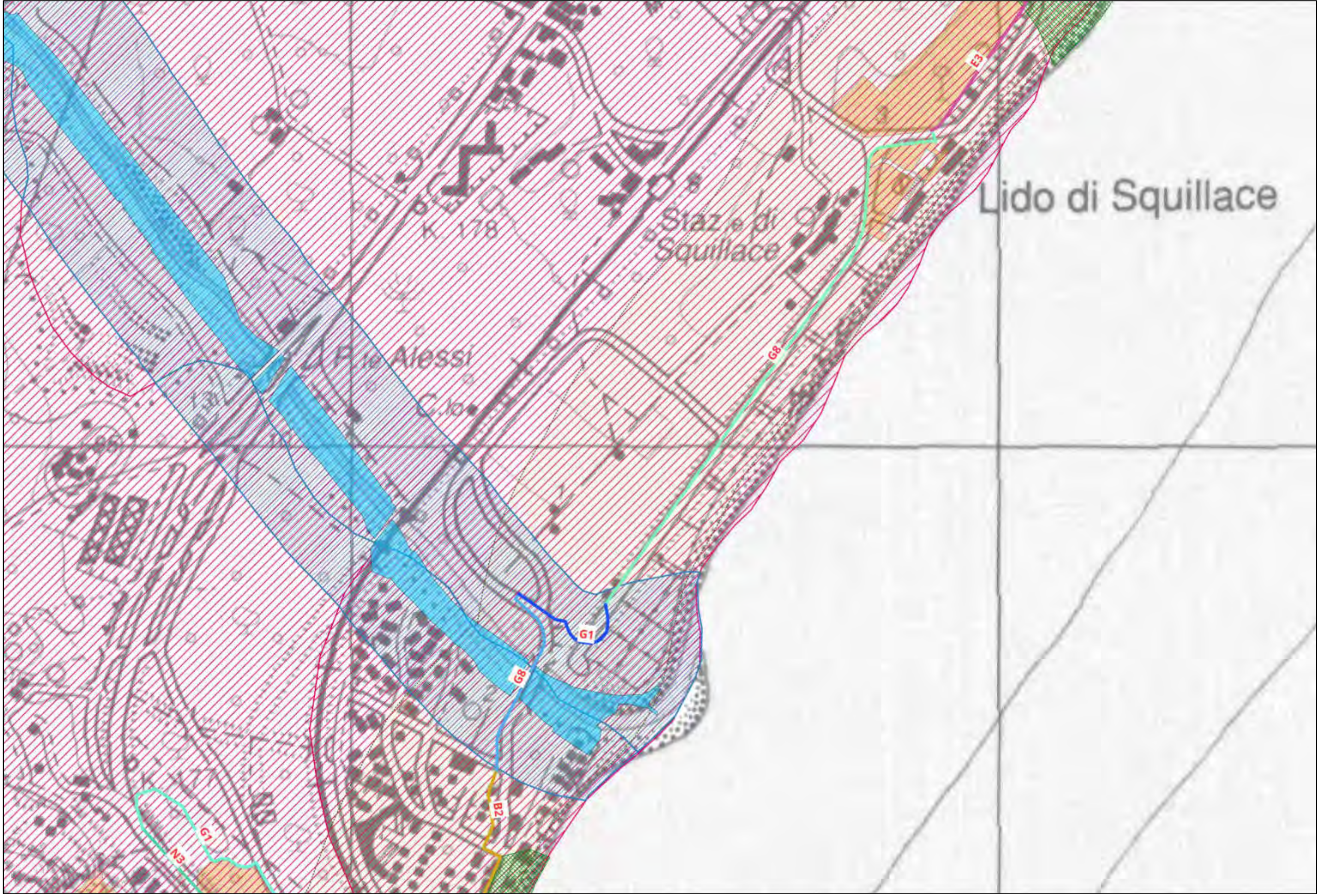




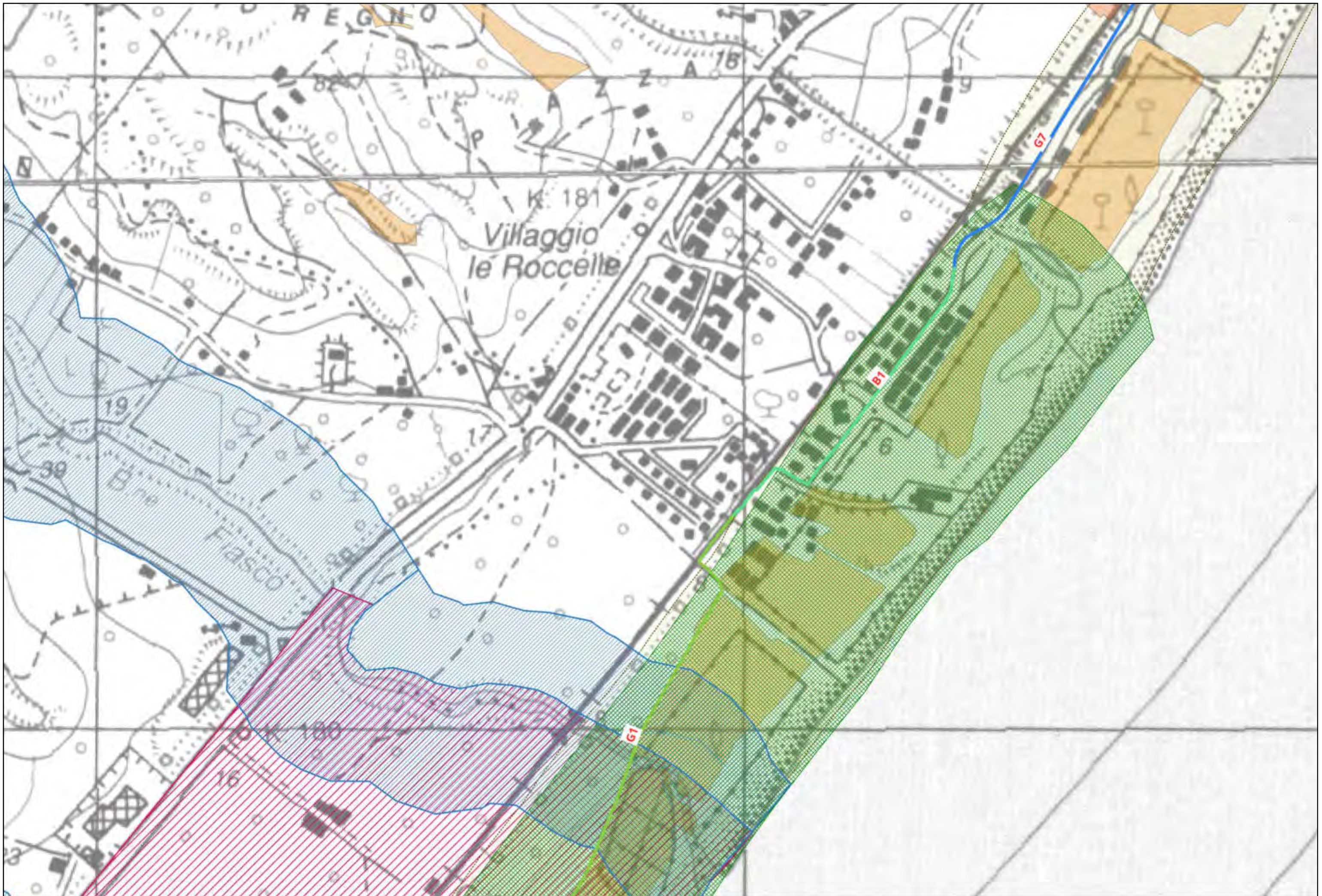


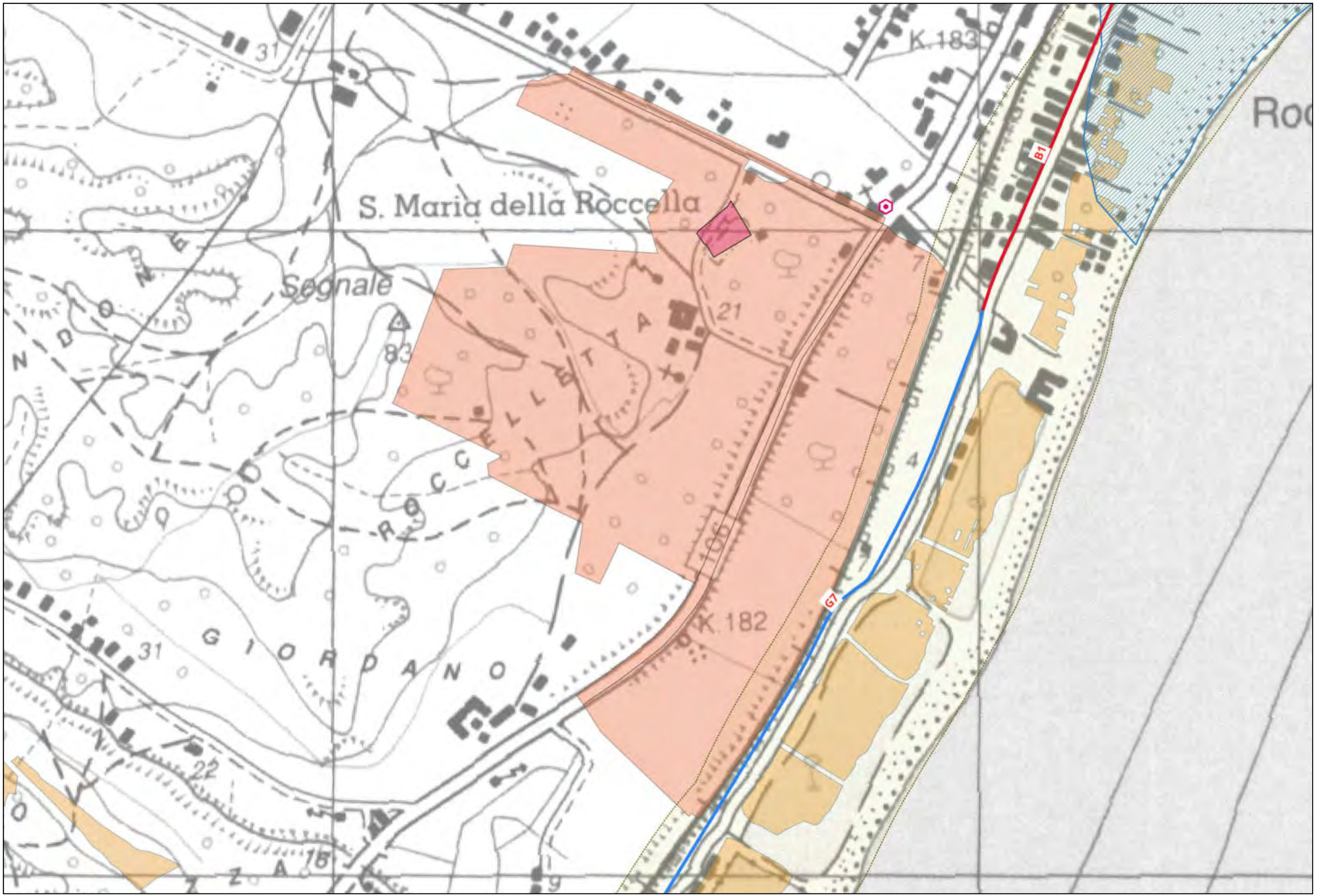


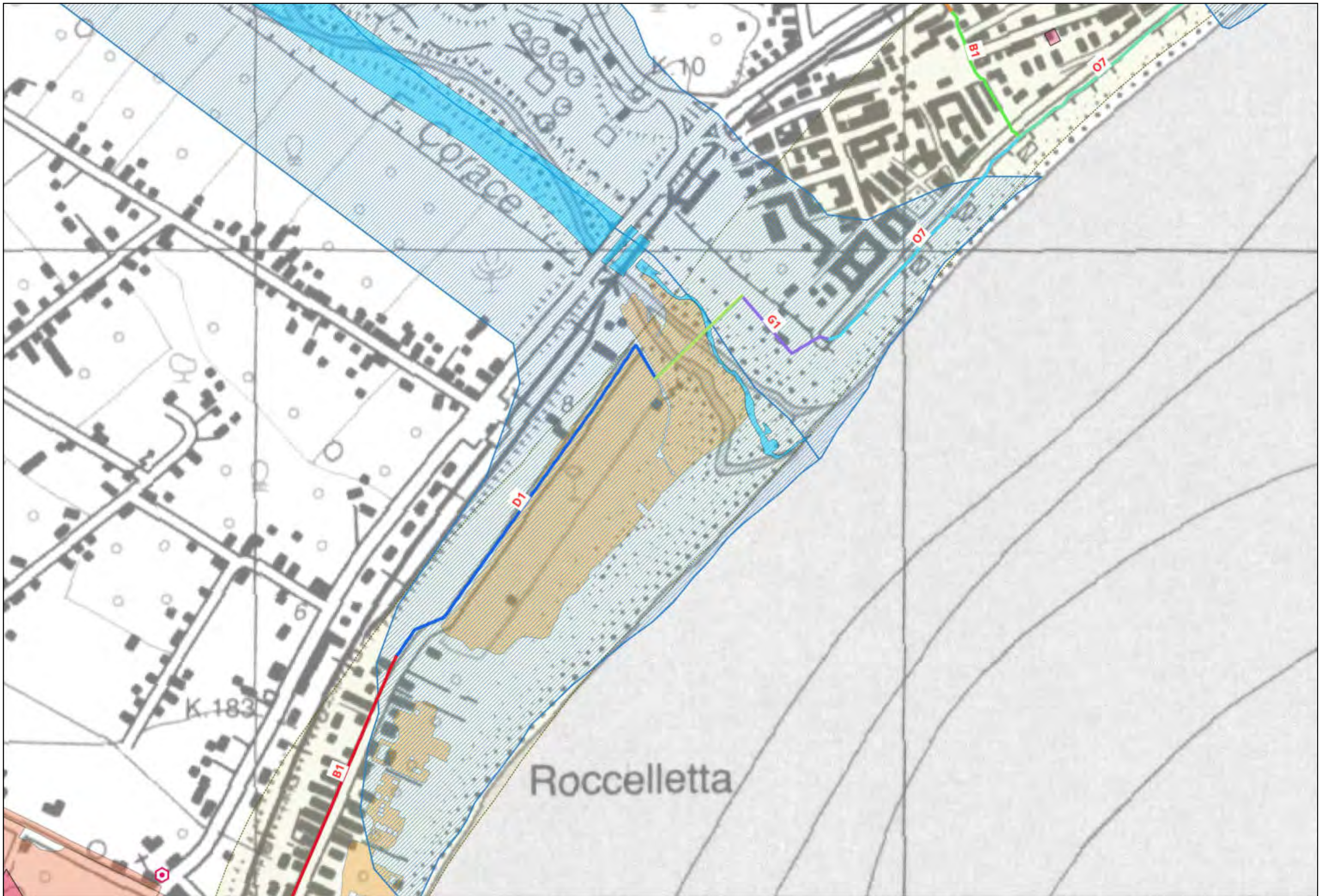












# LEGENDA

## TRONCO CA12

### Ambiti fluviali e lacustri

- Corpi idrici
- Fascia di rispetto

### Ambiti costieri

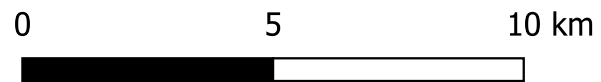
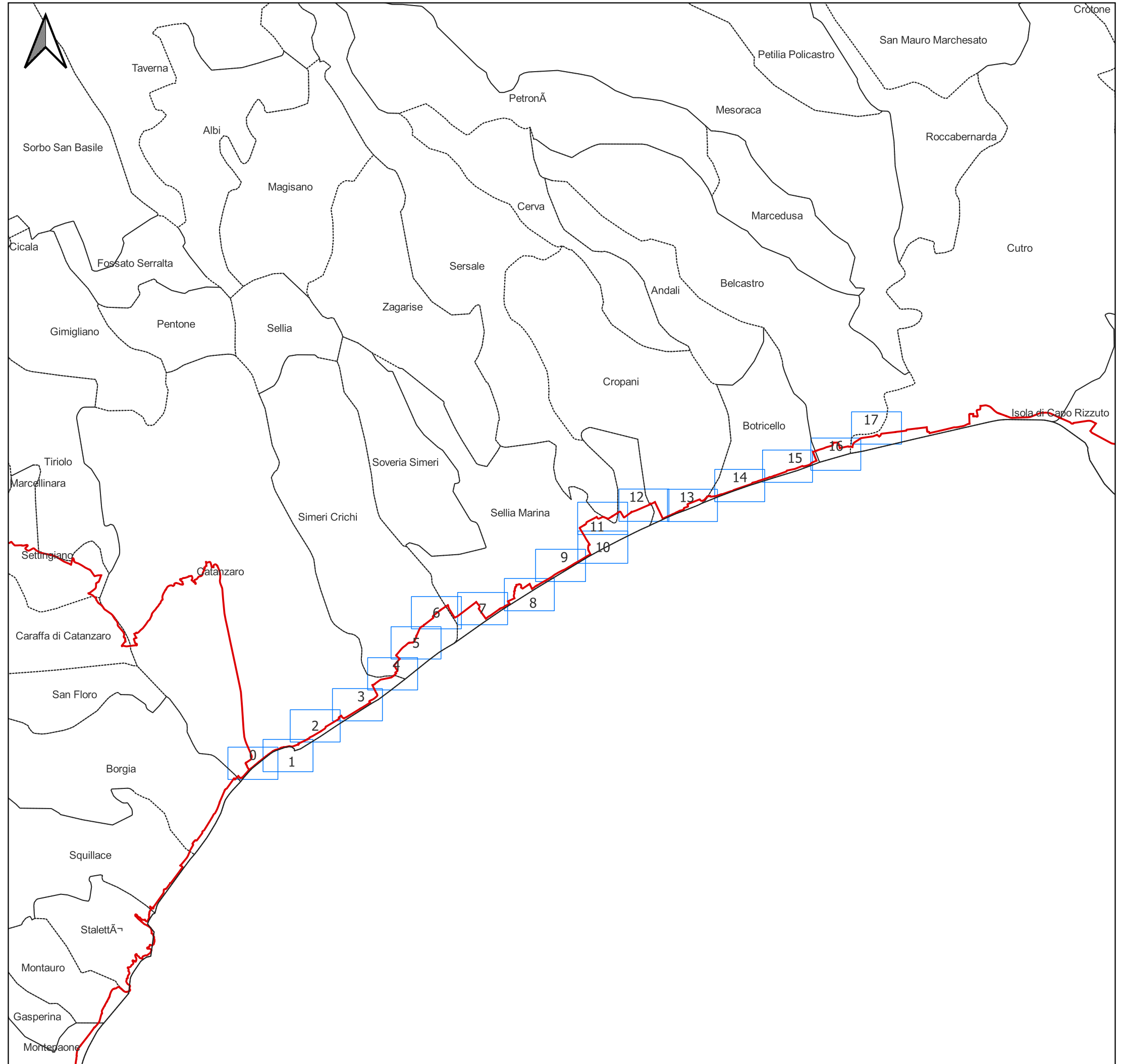
- Fascia costiera

### Ambiti sensibili oggetto di tutela

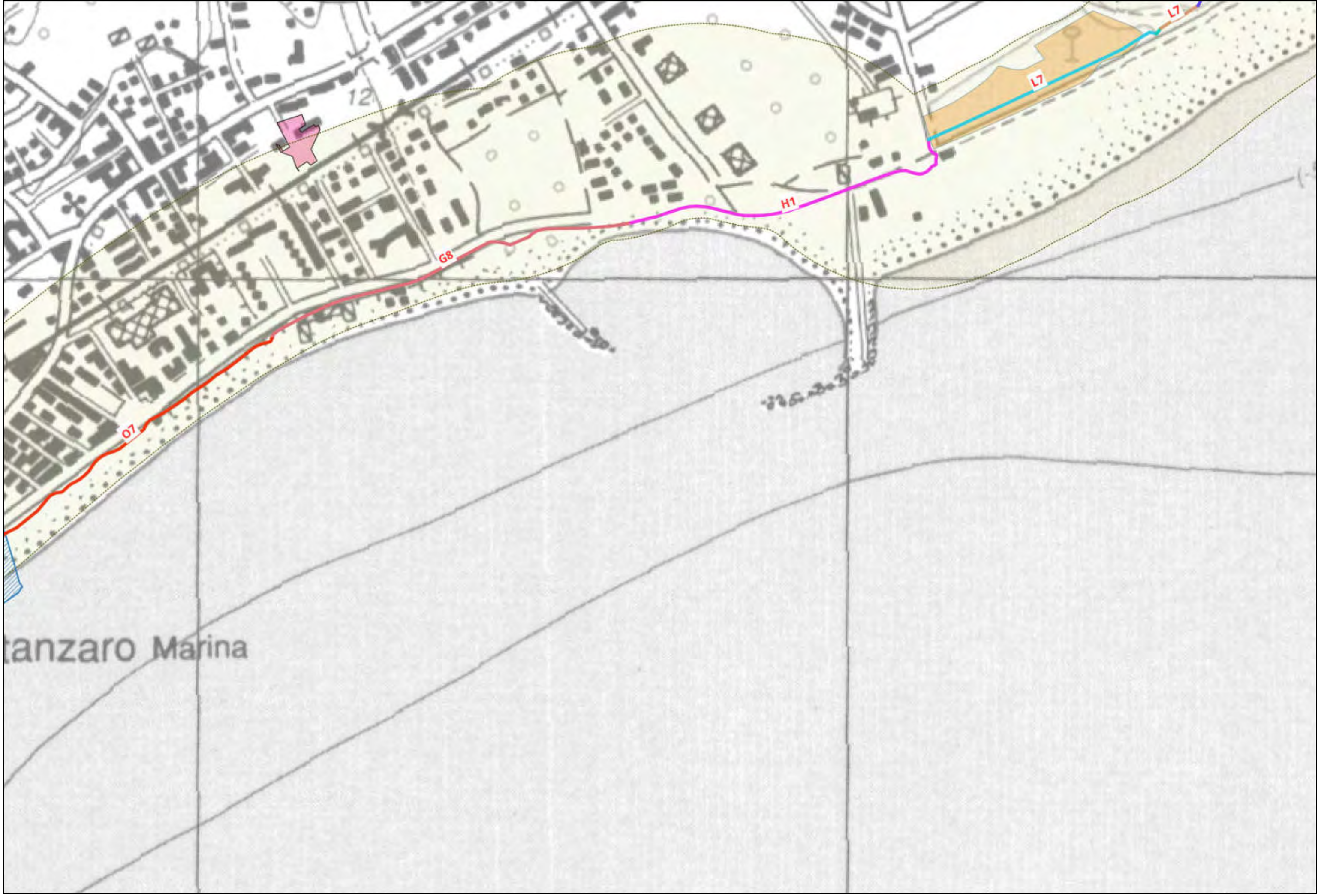
- Oasi e riserve
- Parchi Regionali e Nazionali
- ZPS
- SIC
- SIR
- Immobili ed aree di interesse pubblico
- Architetture militari
- Vincoli architettonici
- Vincoli archeologici
- Zone umide
- Monumenti bizantini

### Aree boscate

- Boschi

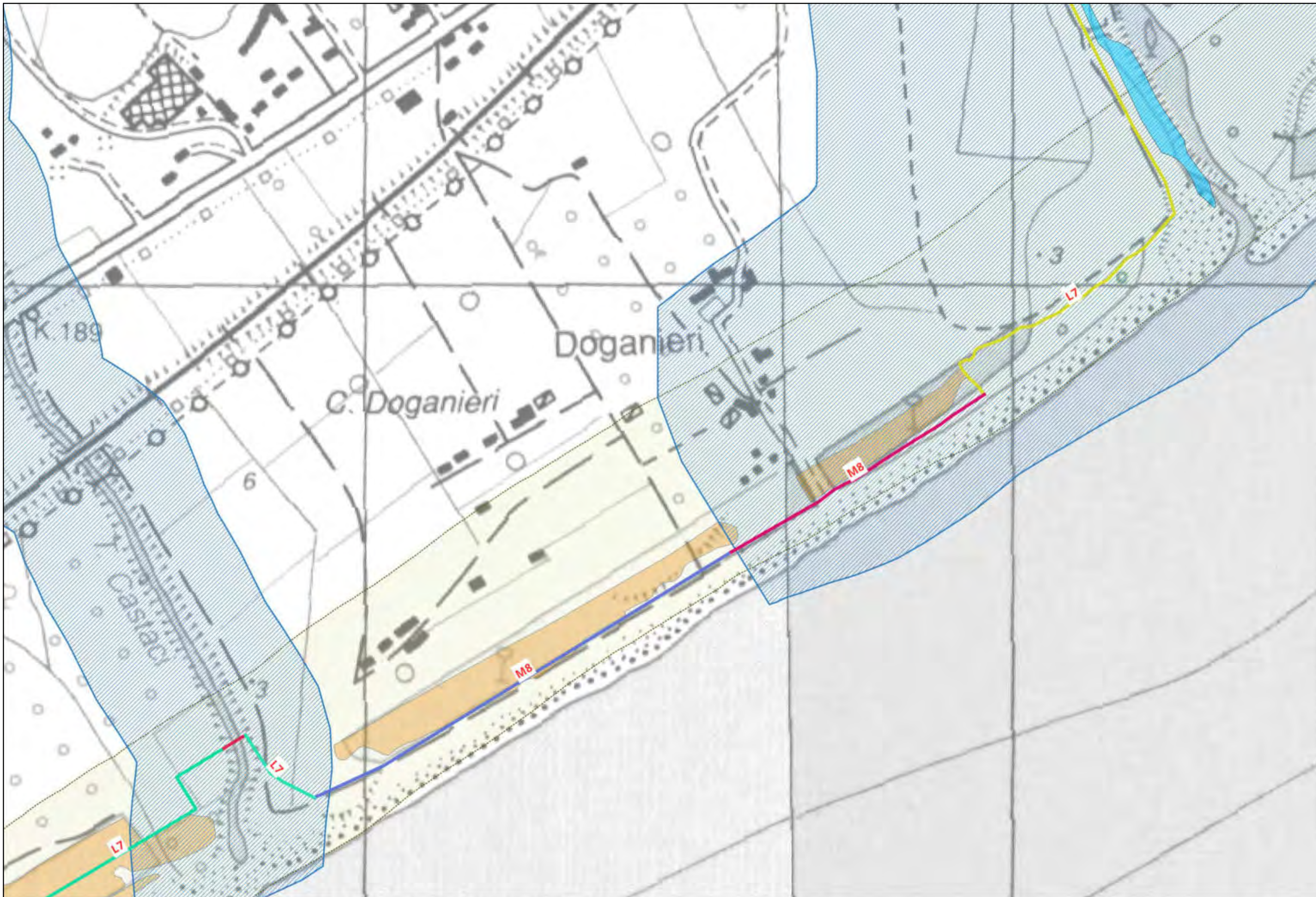


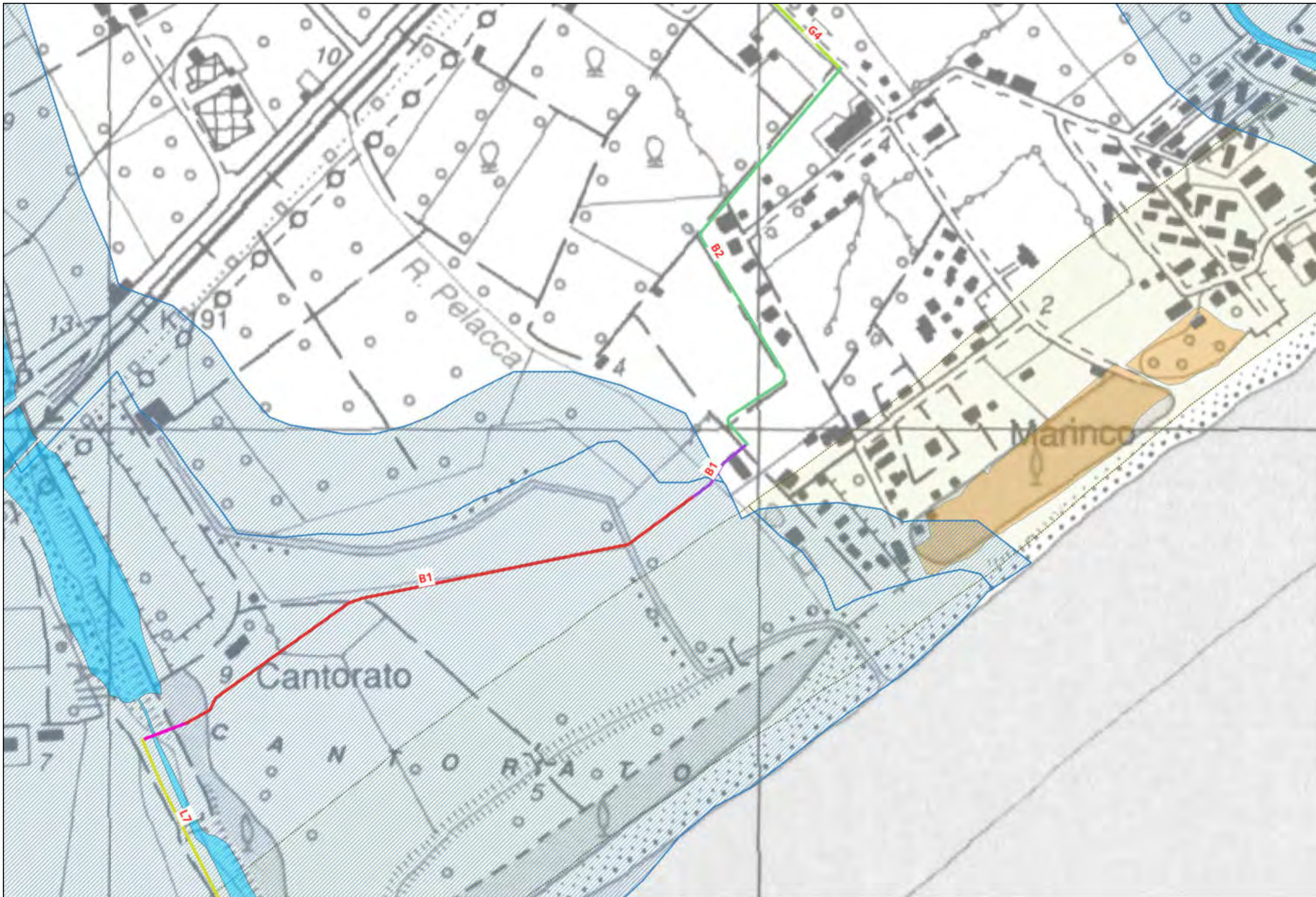


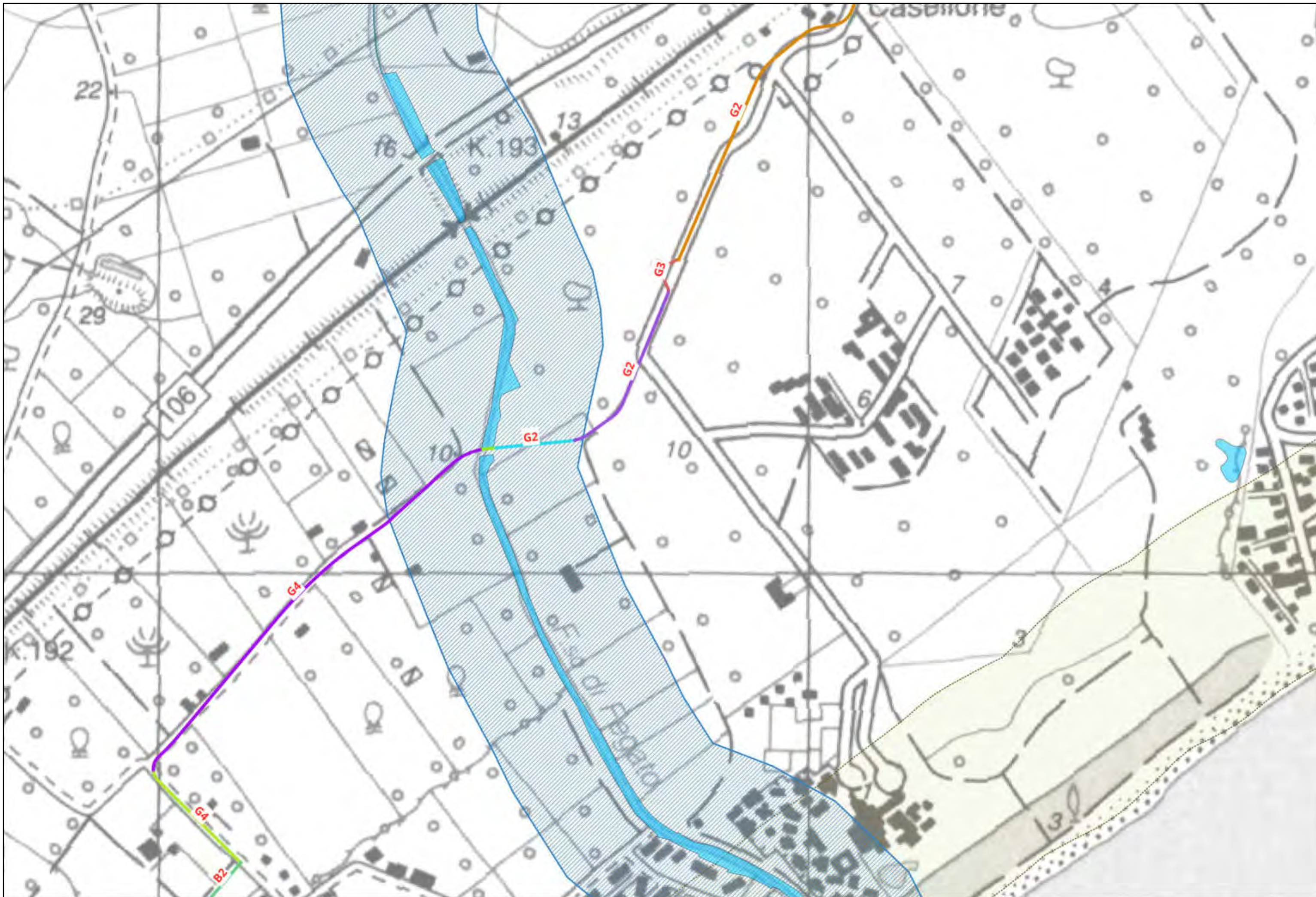


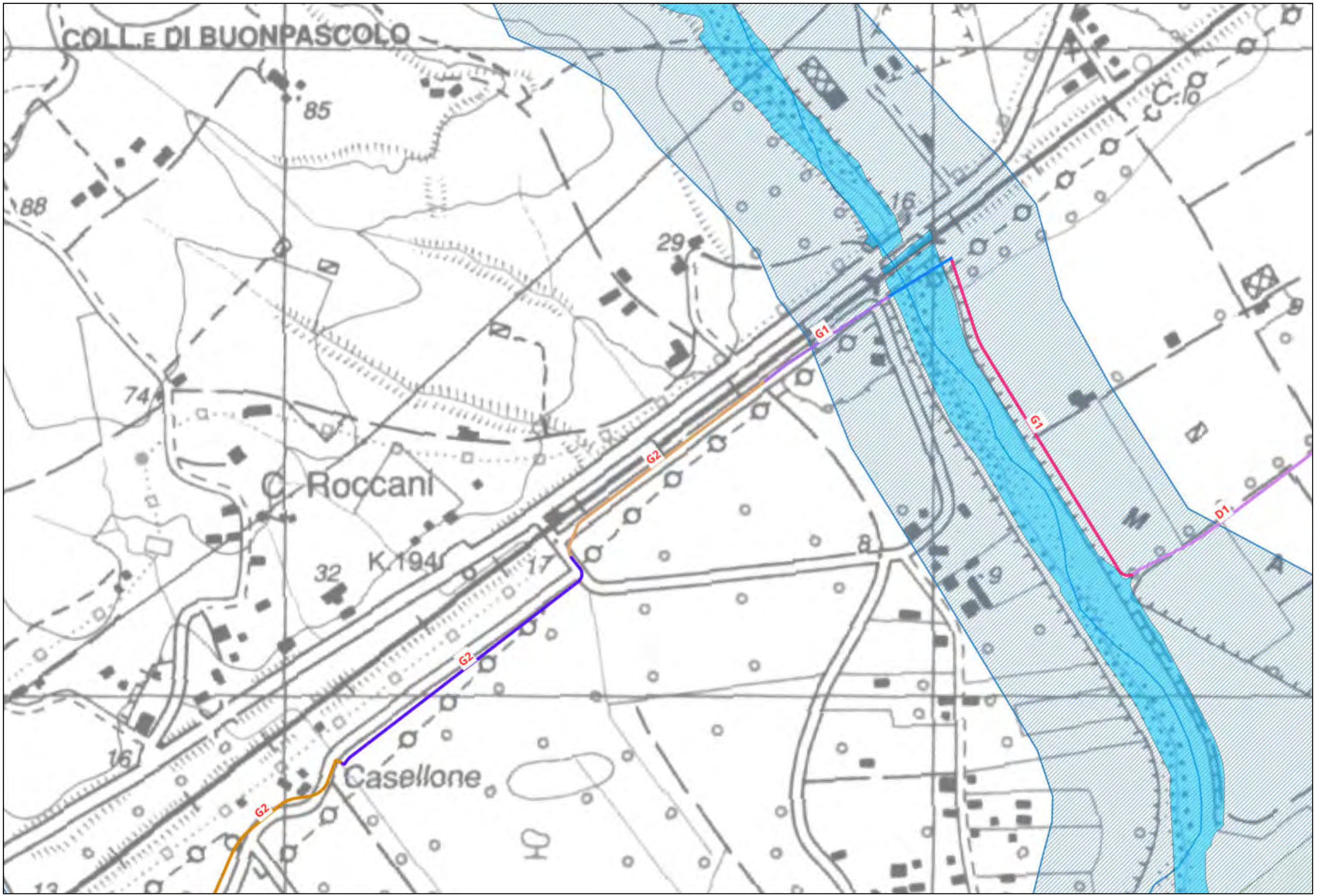




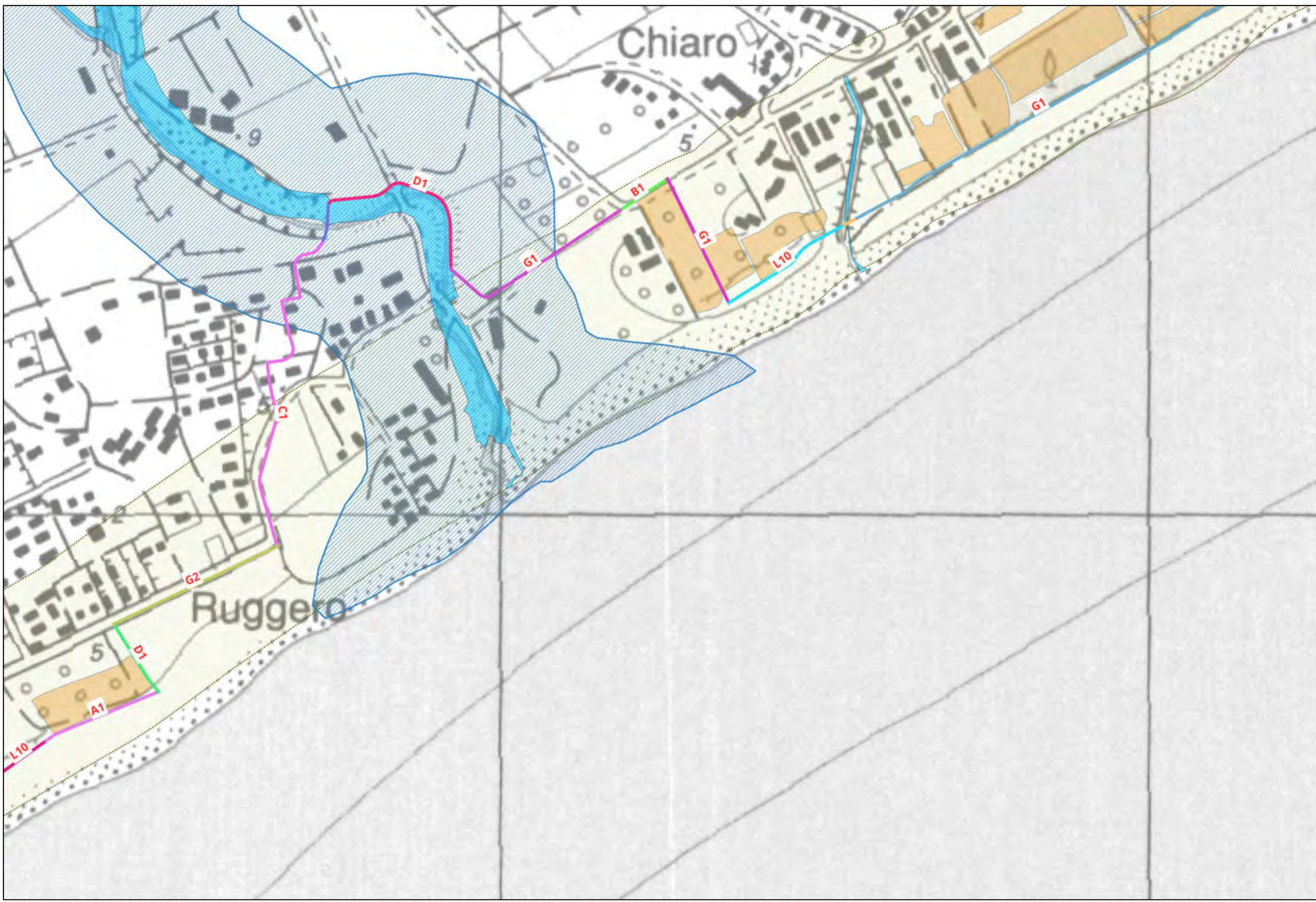






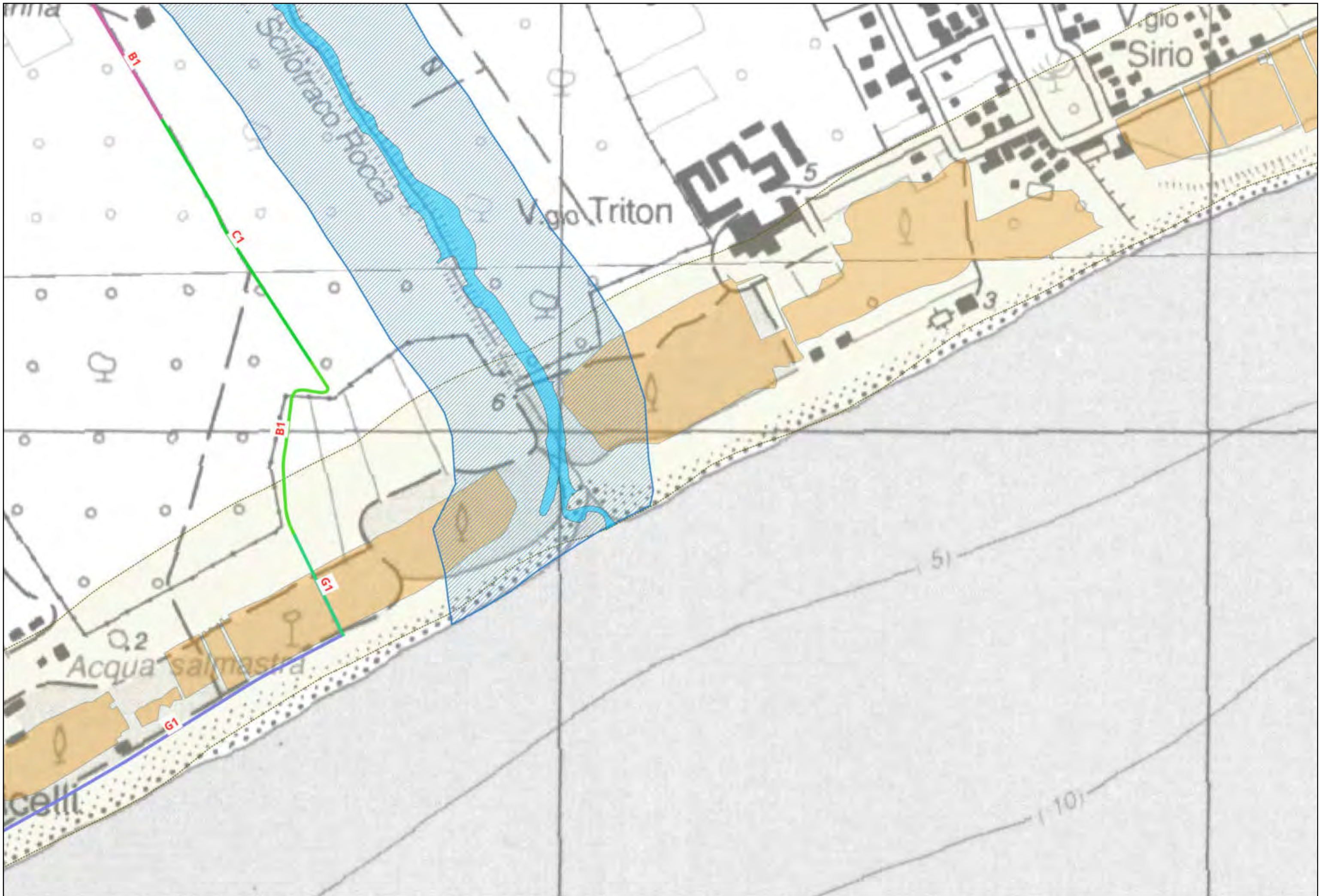




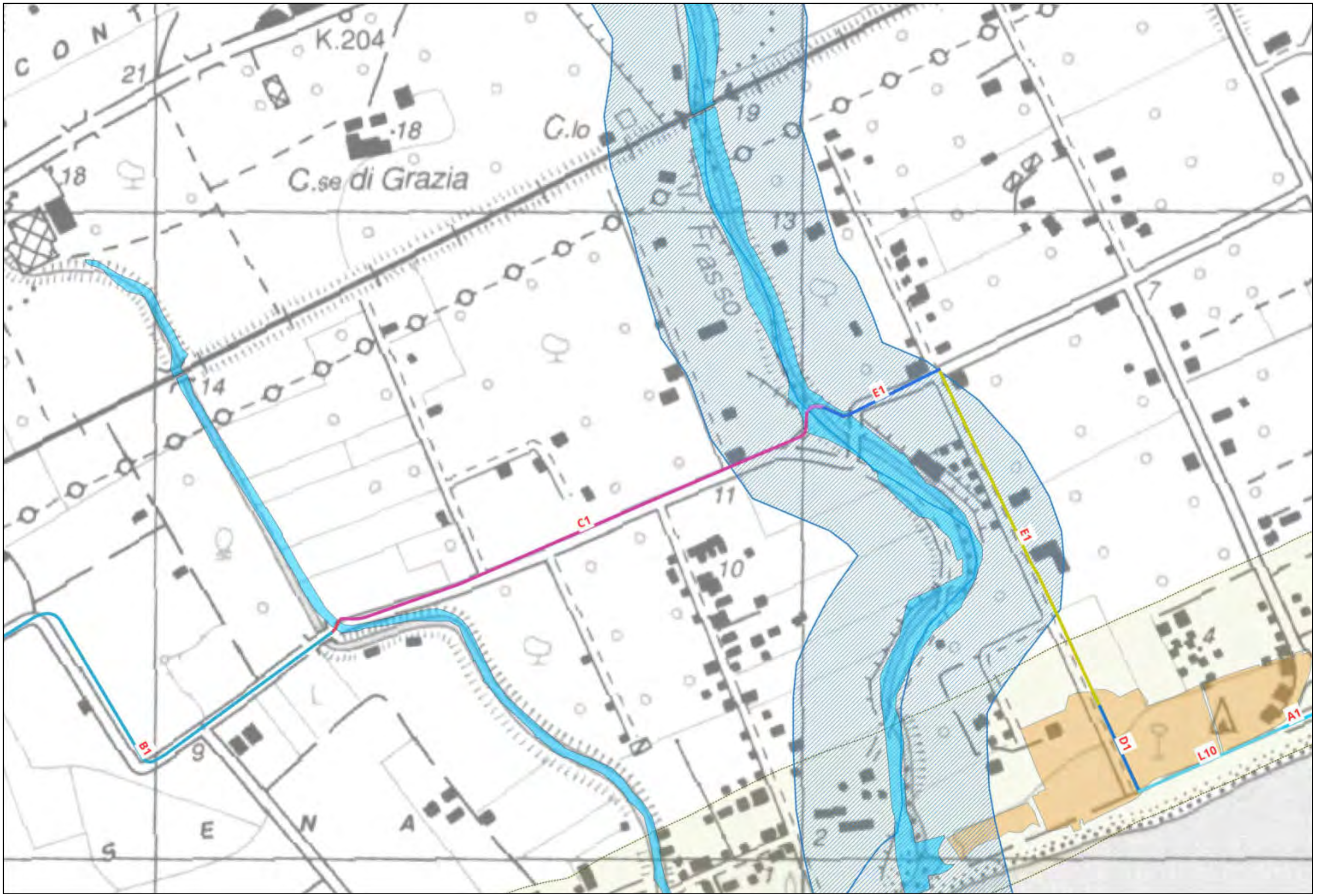








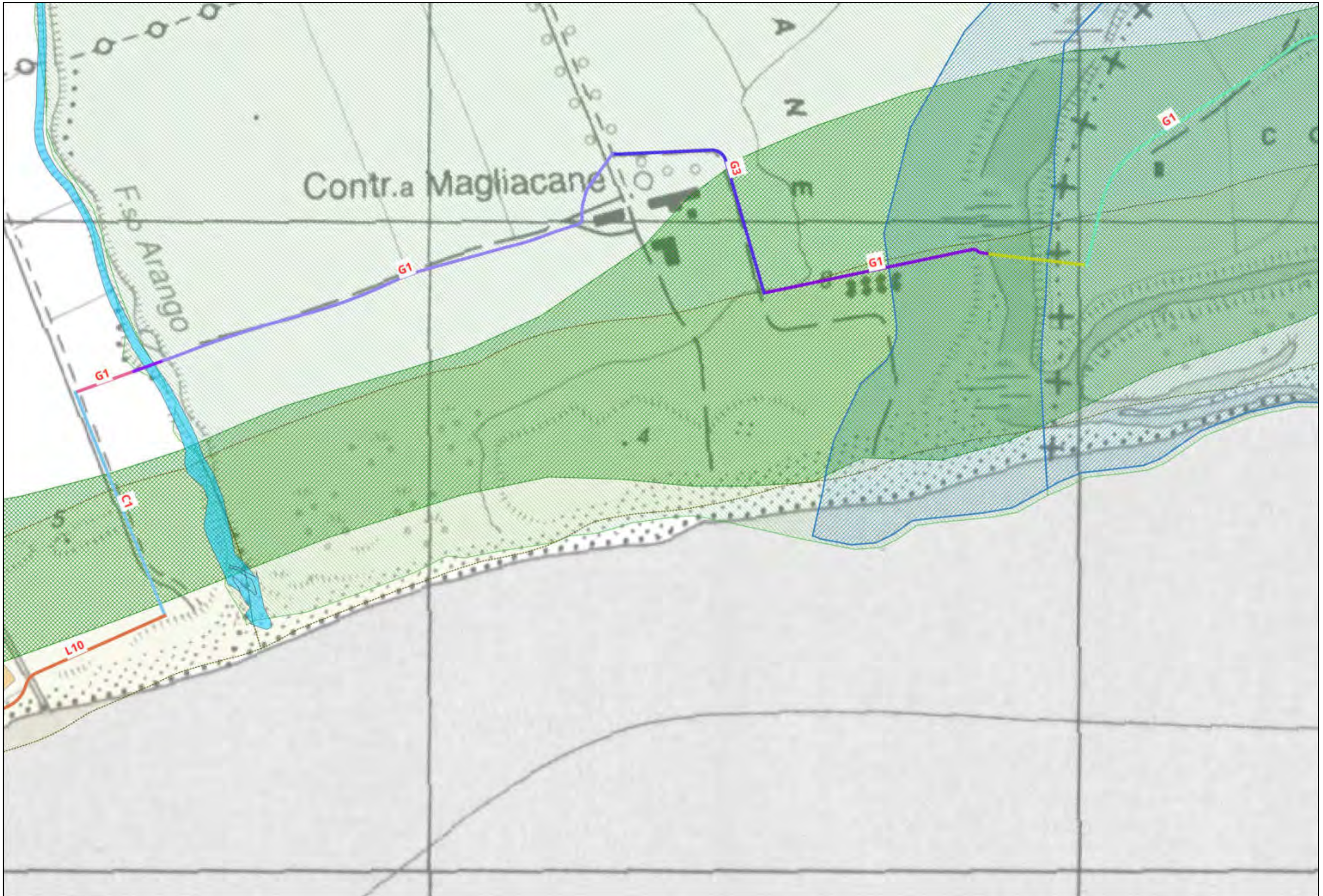


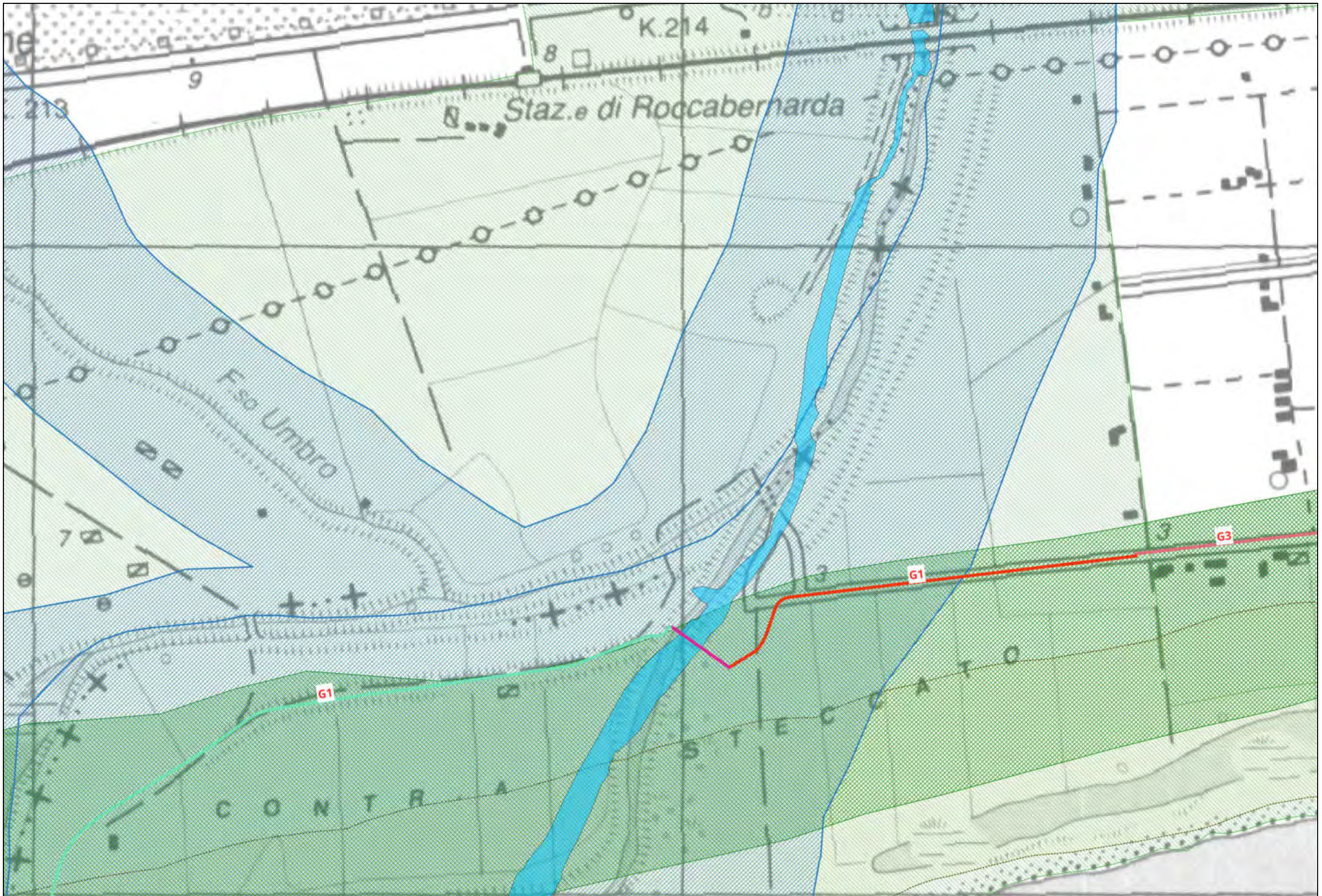














# LEGENDA

## TRONCO CA13

### Ambiti fluviali e lacustri

- Corpi idrici
- Fascia di rispetto

### Ambiti costieri

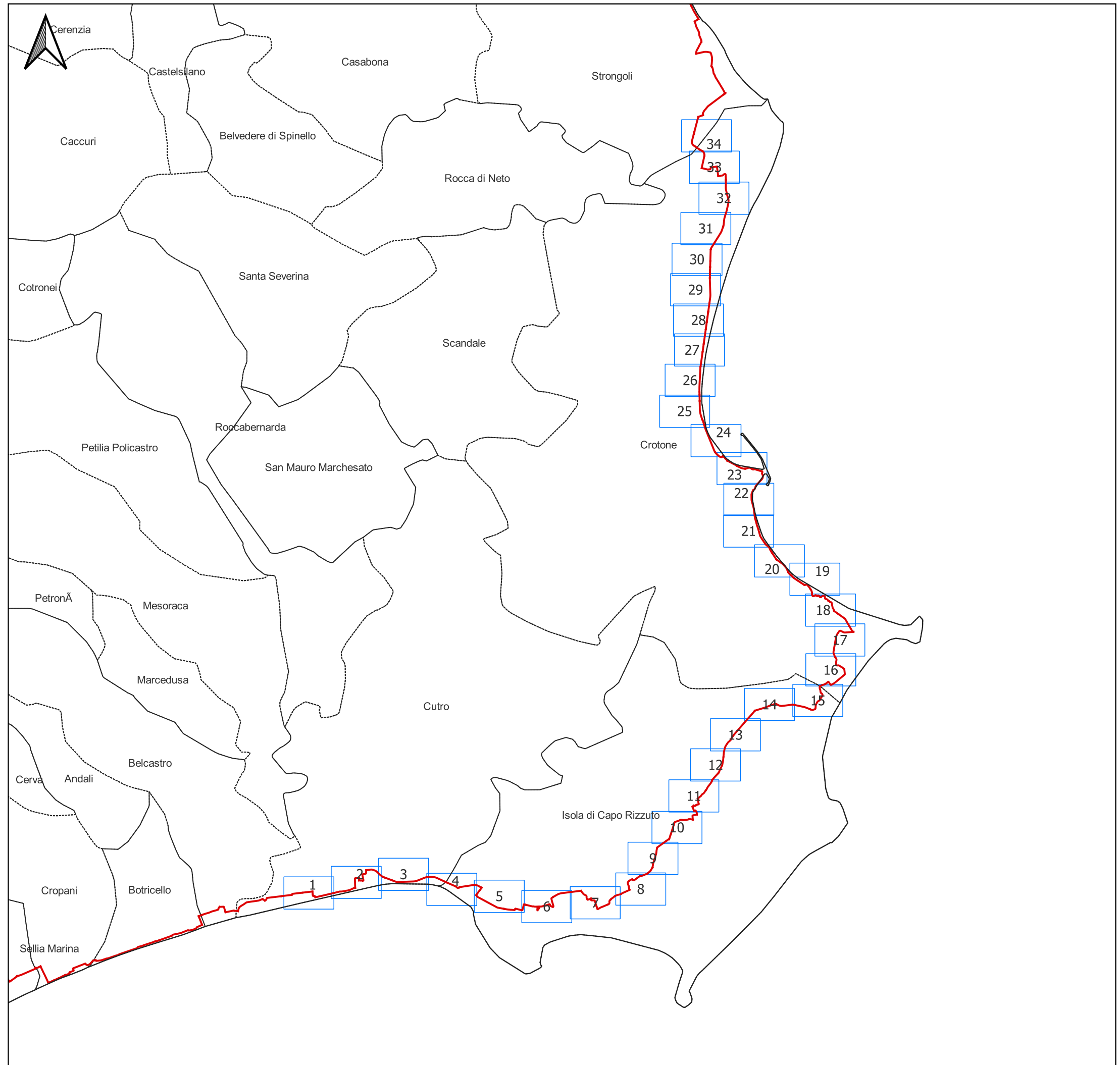
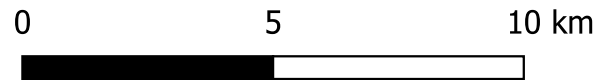
- Fascia costiera

### Ambiti sensibili oggetto di tutela

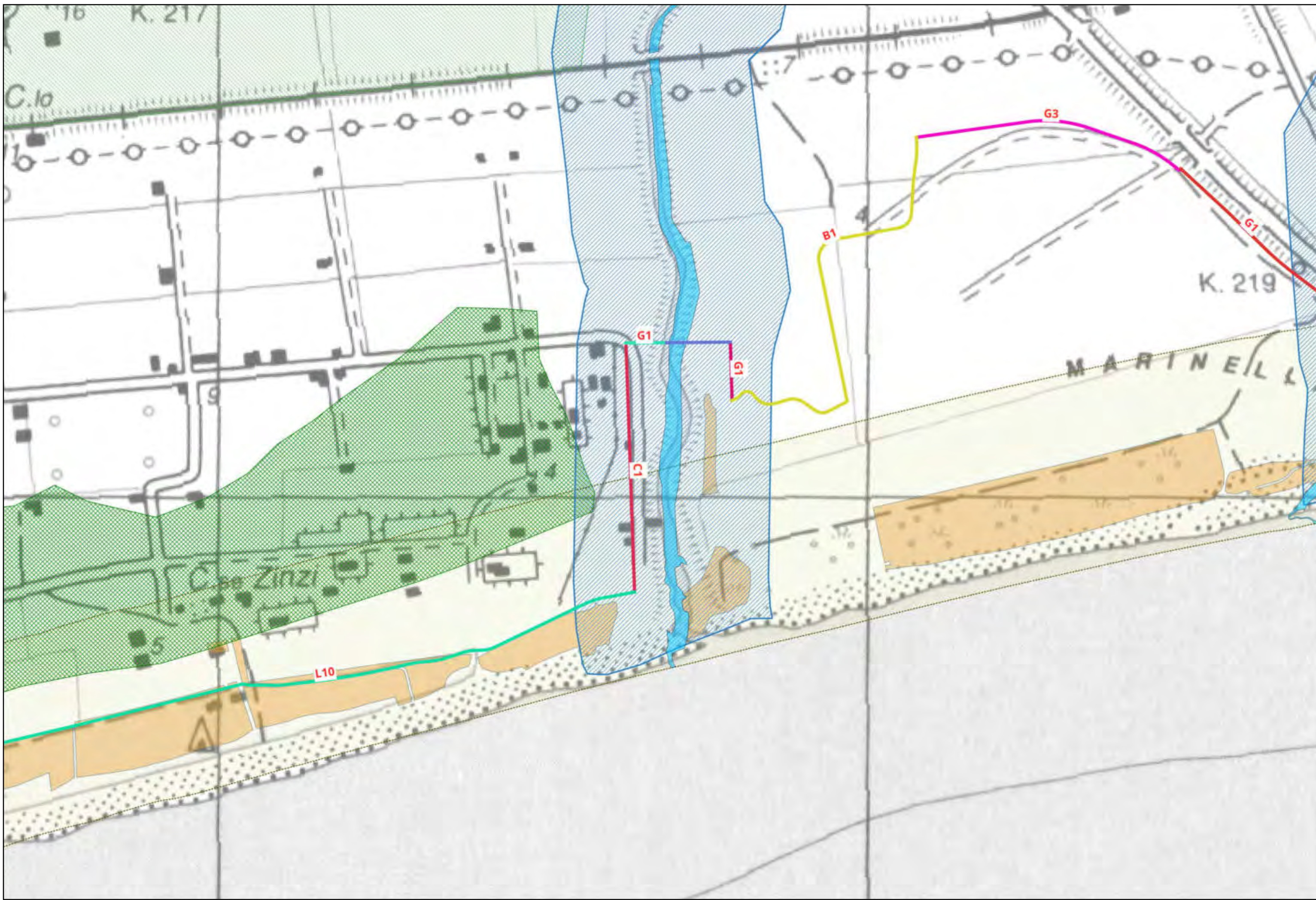
- Oasi e riserve
- Parchi Regionali e Nazionali
- ZPS
- SIC
- SIR
- Immobili ed aree di interesse pubblico
- Architetture militari
- Vincoli architettonici
- Vincoli archeologici
- Zone umide
- Monumenti bizantini

### Aree boscate

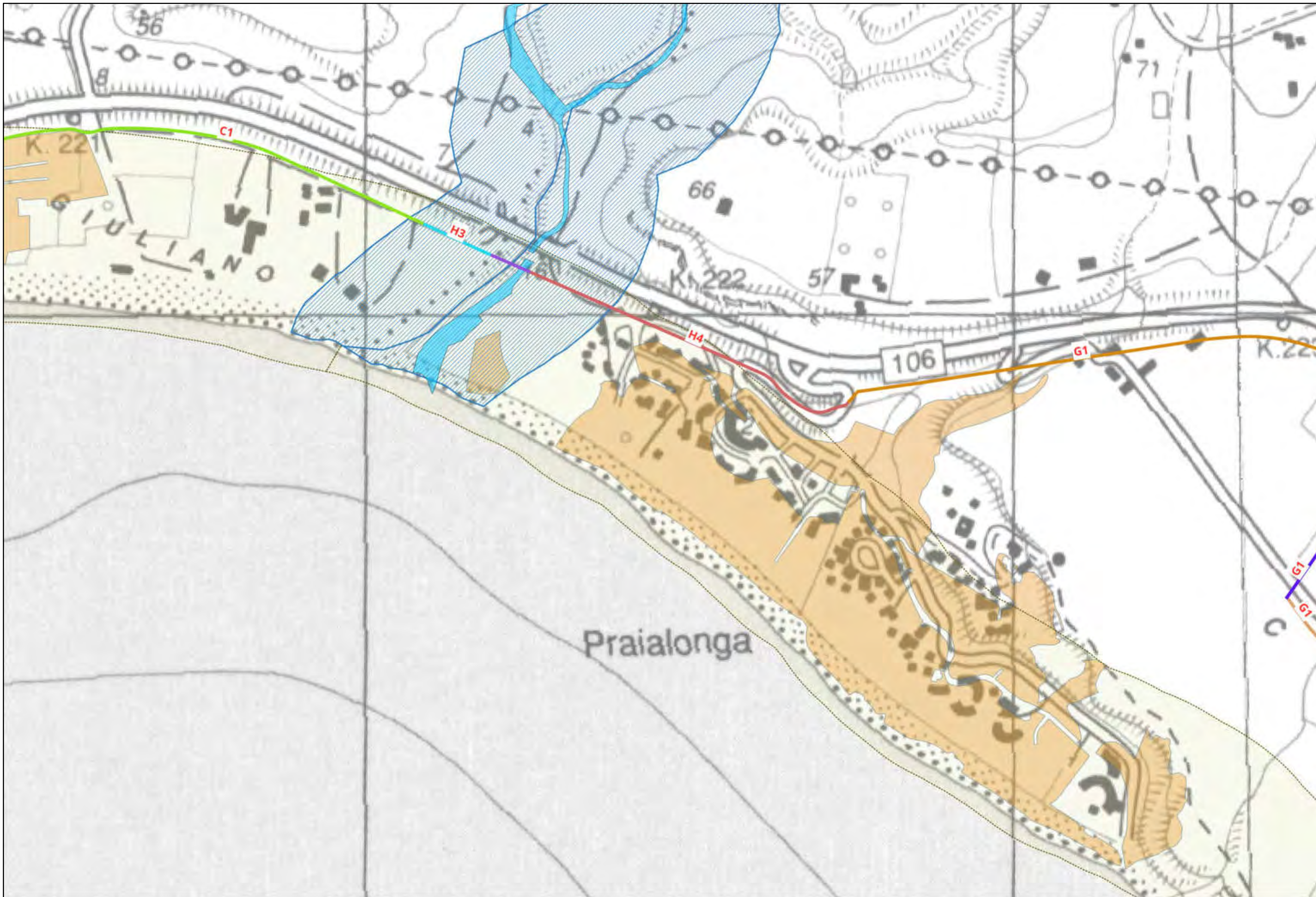
- Boschi



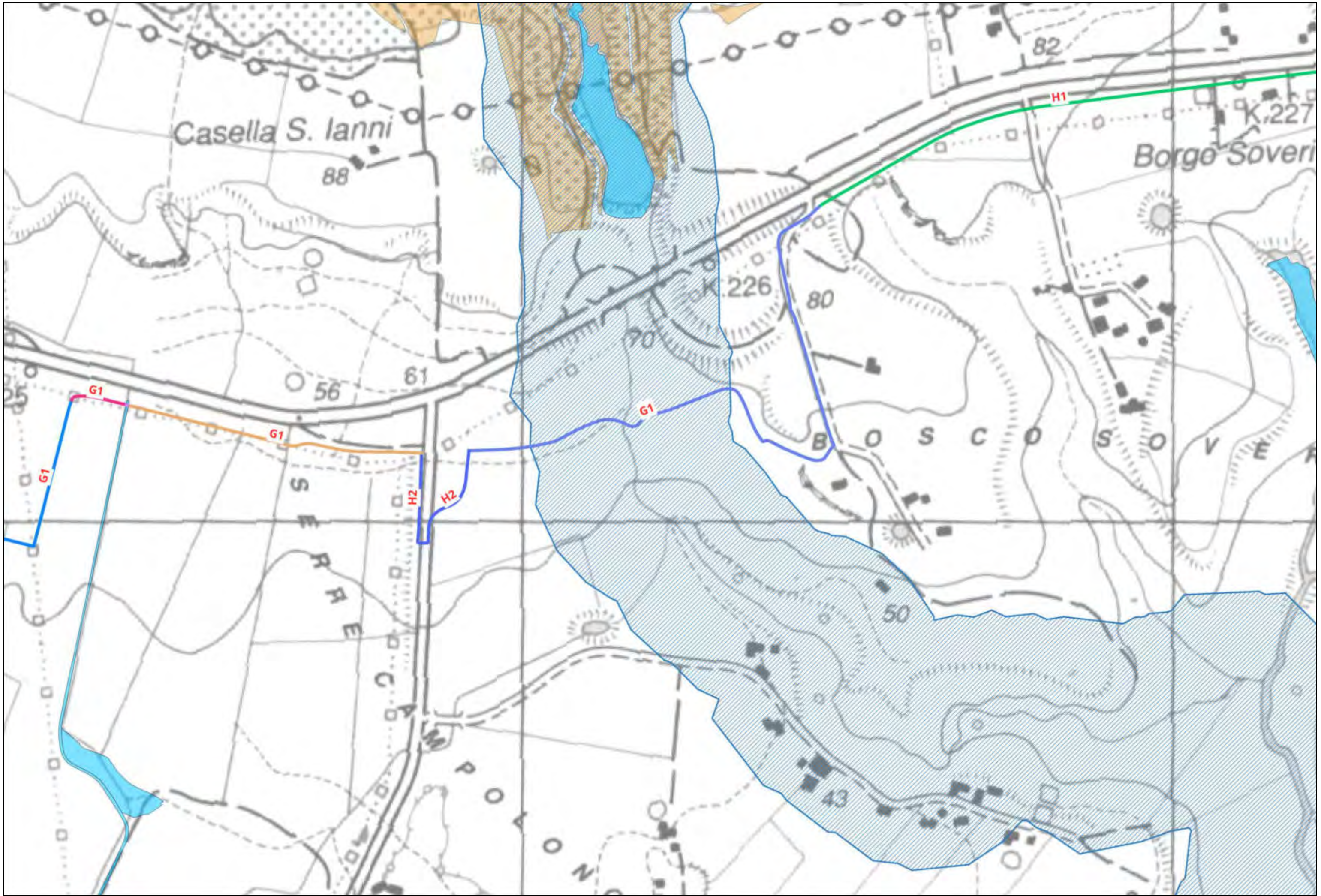


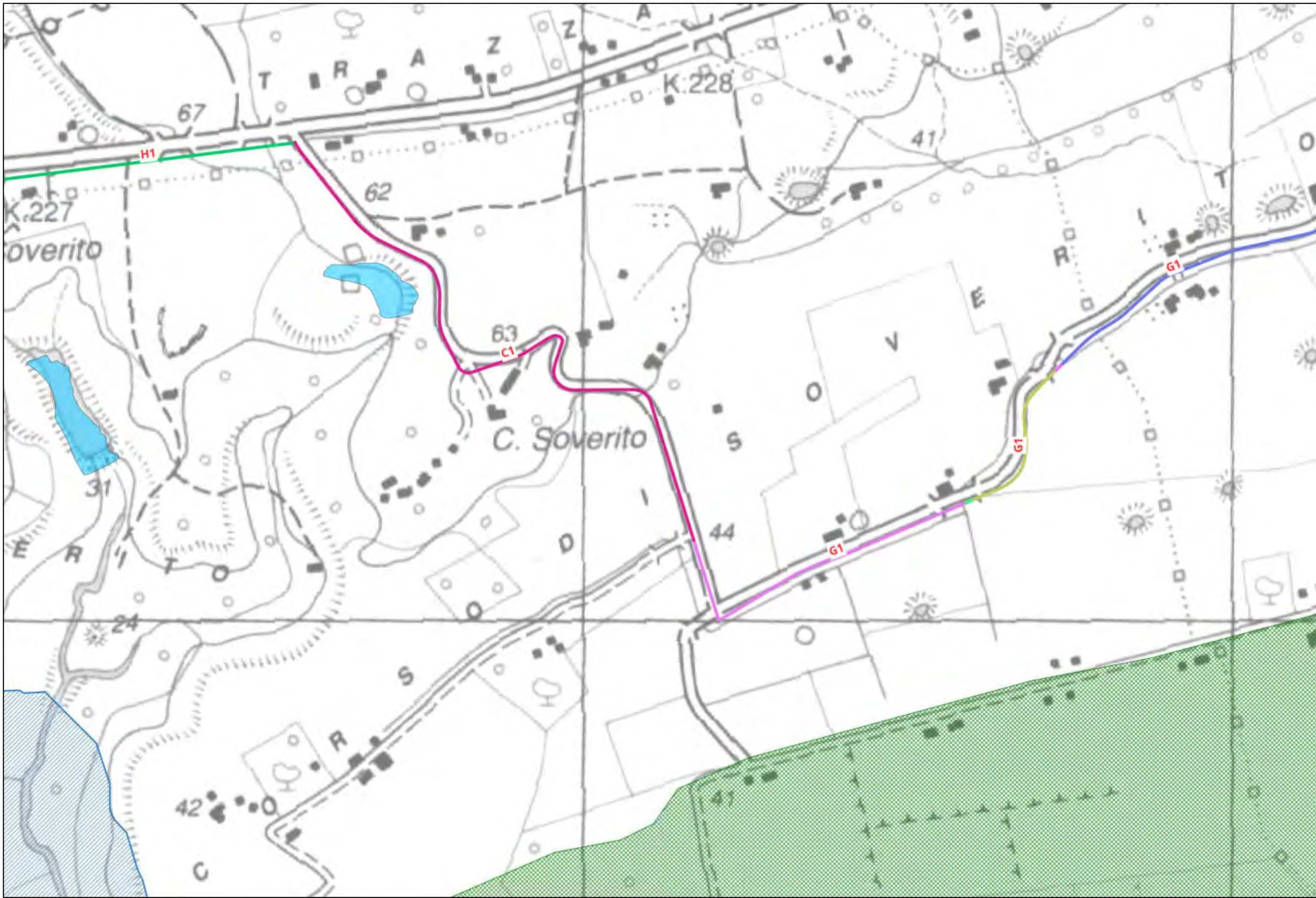




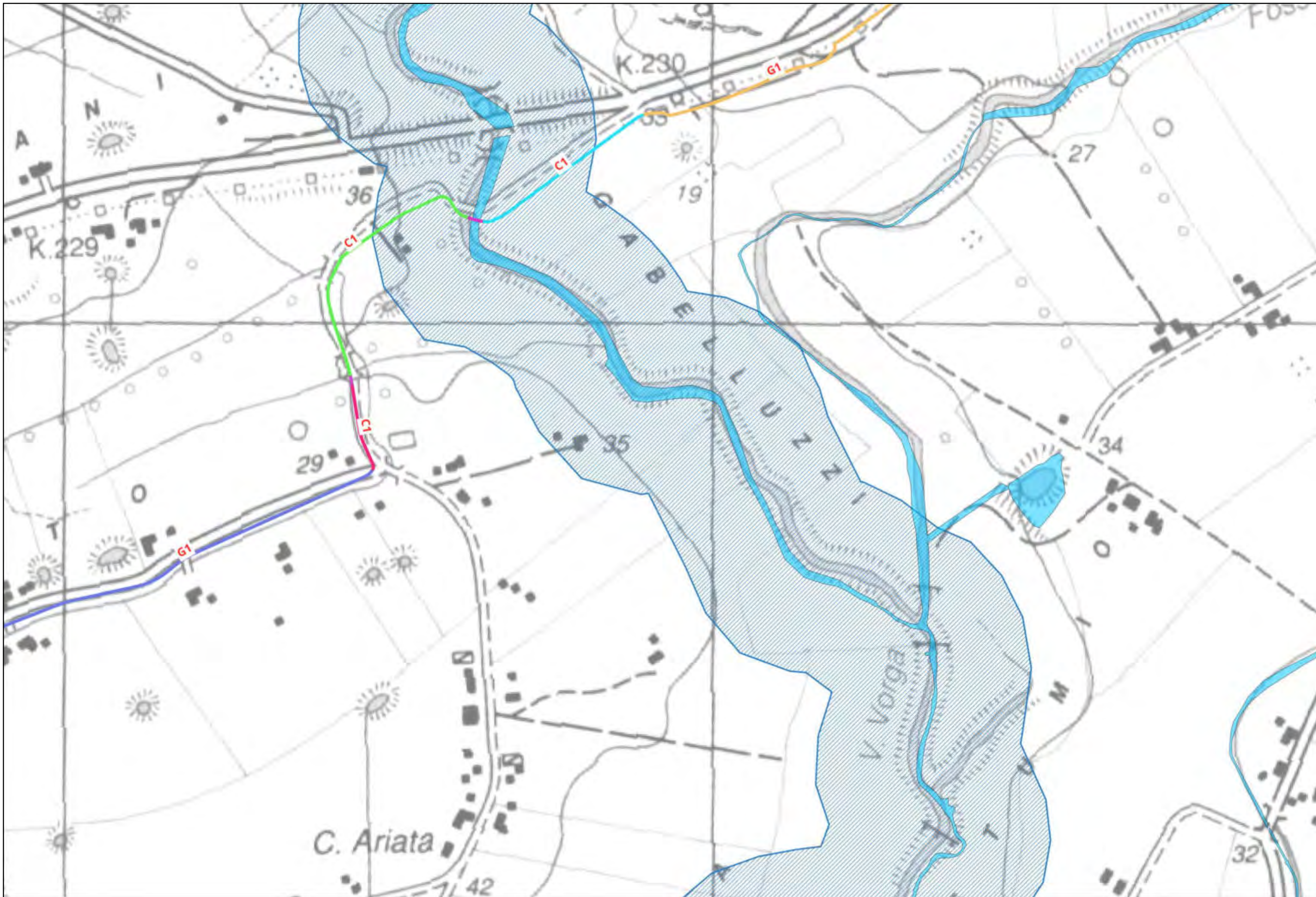






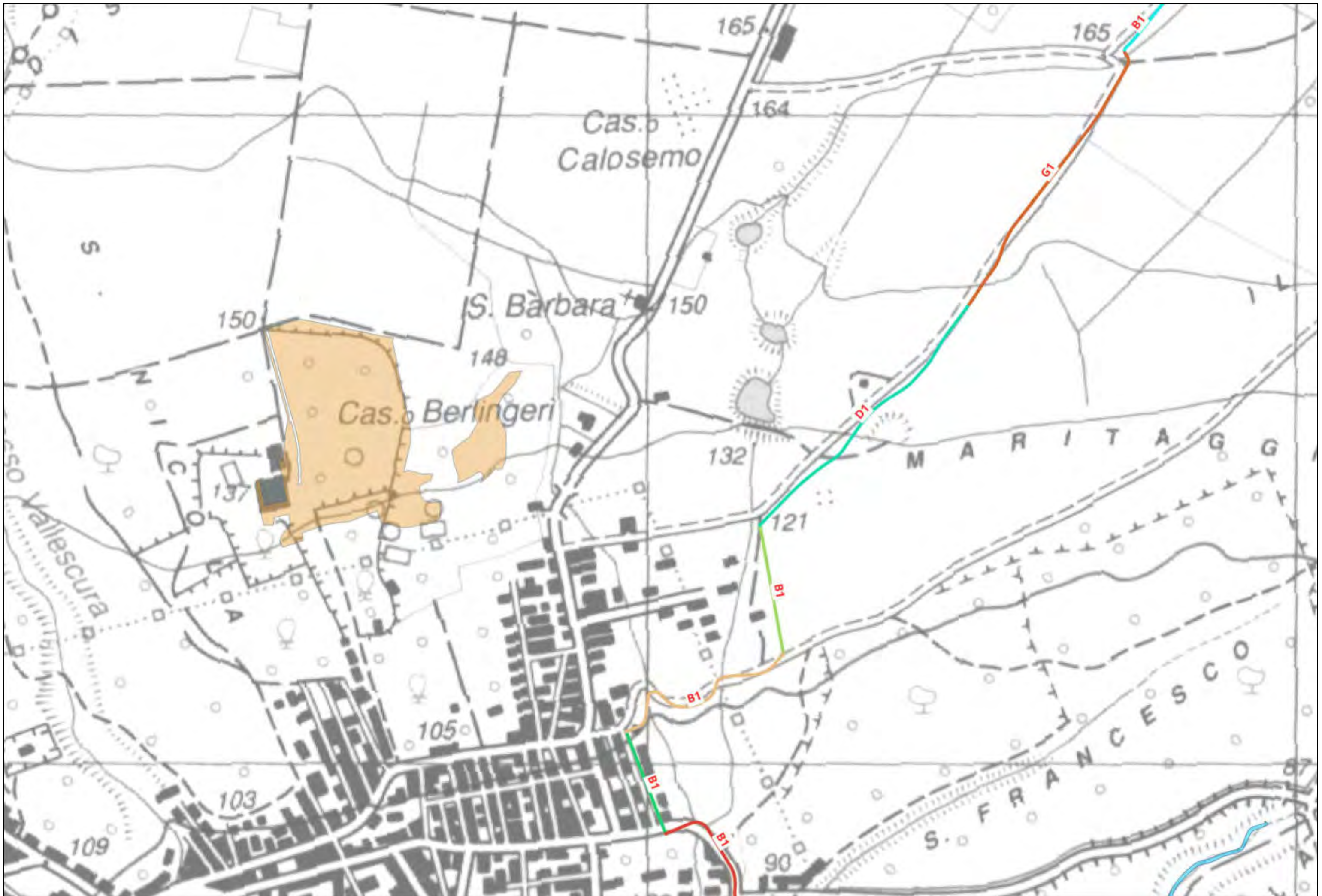


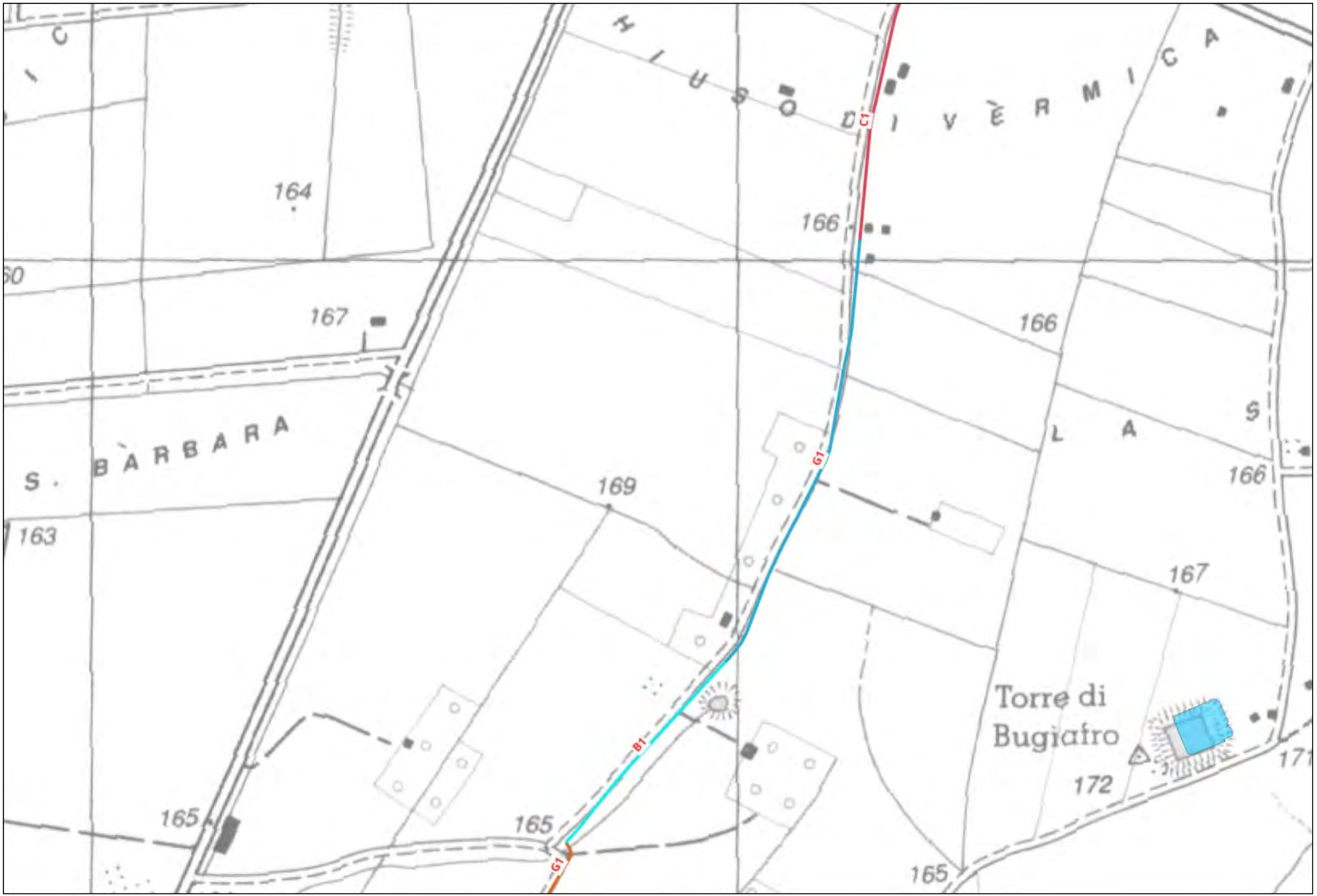


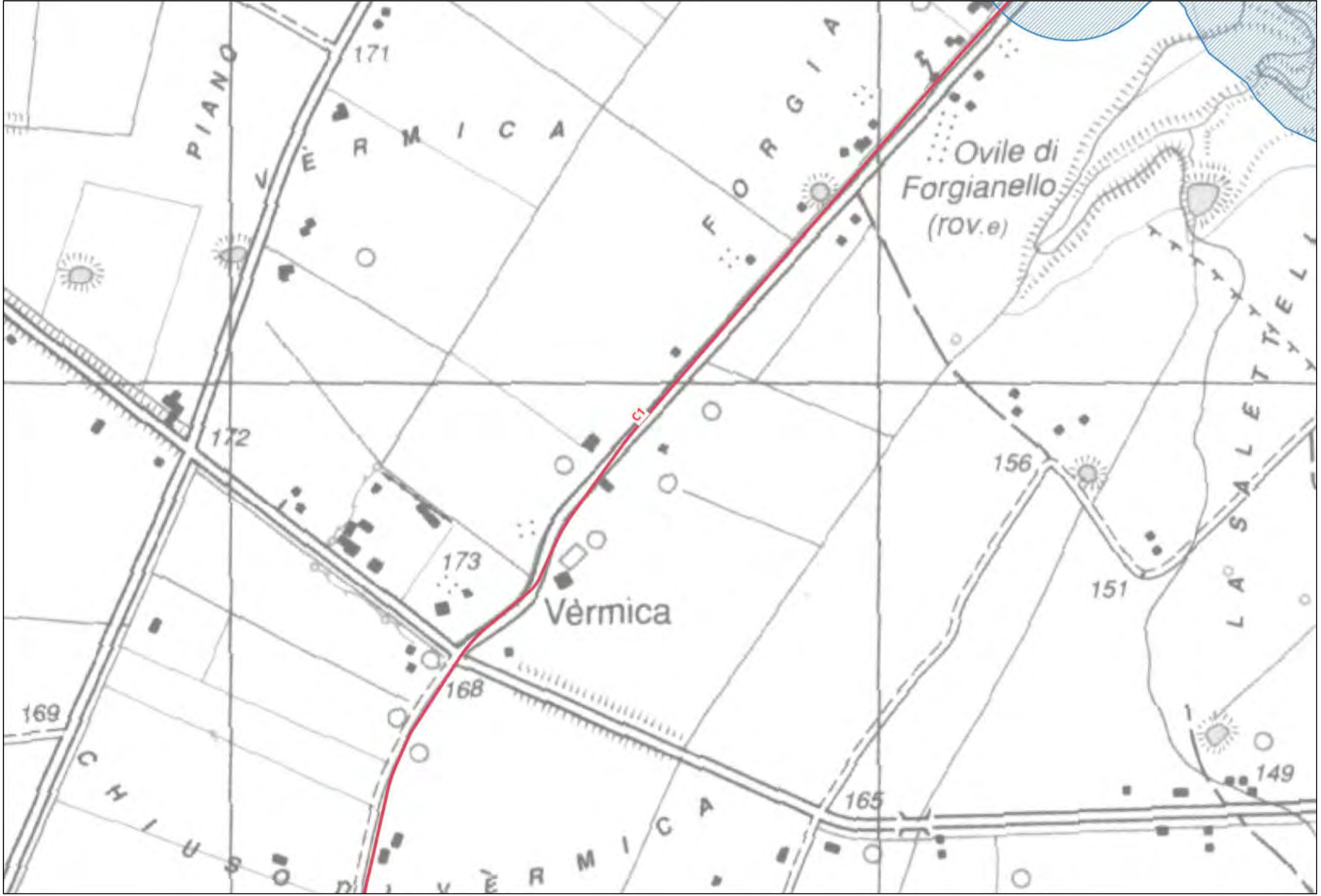


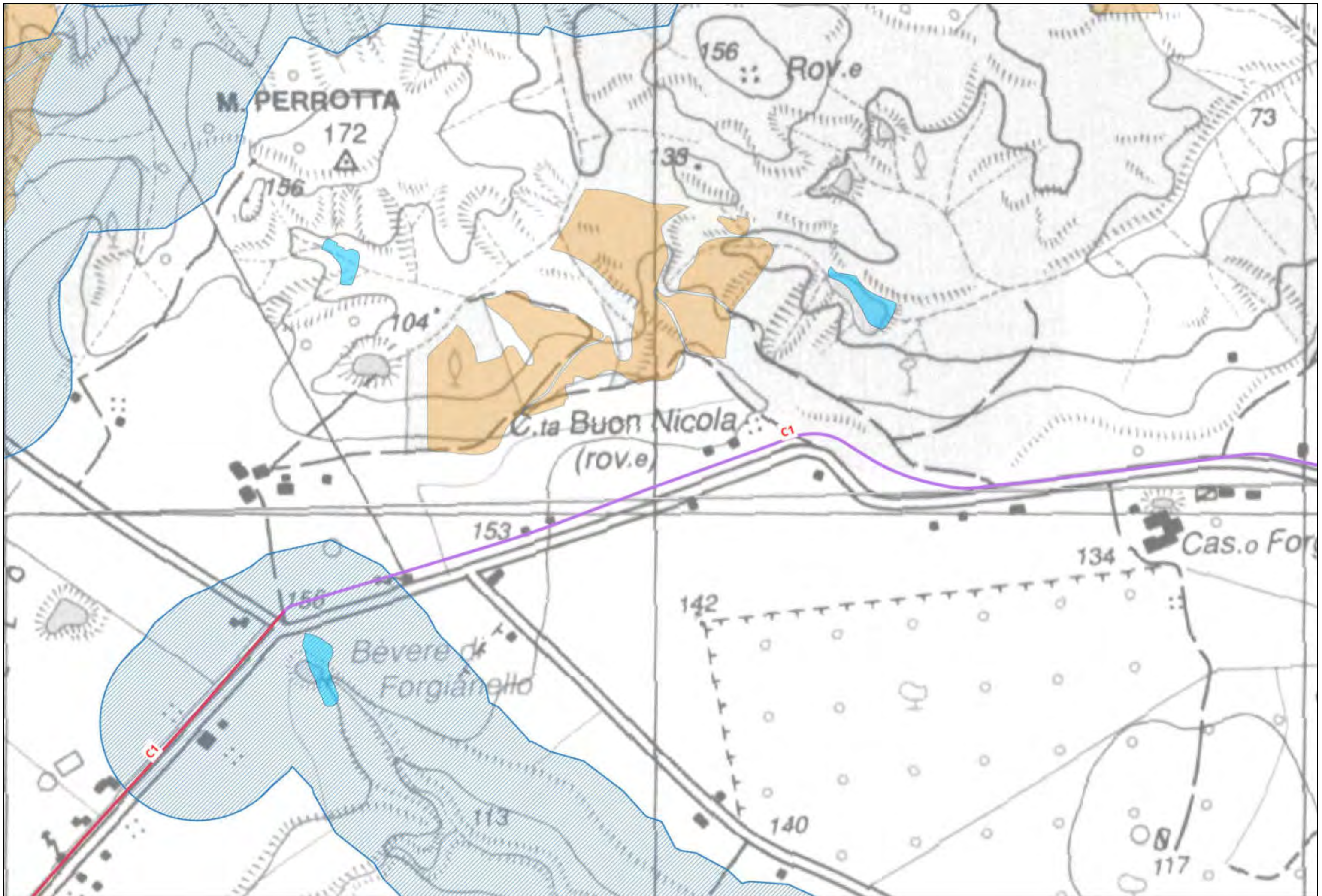


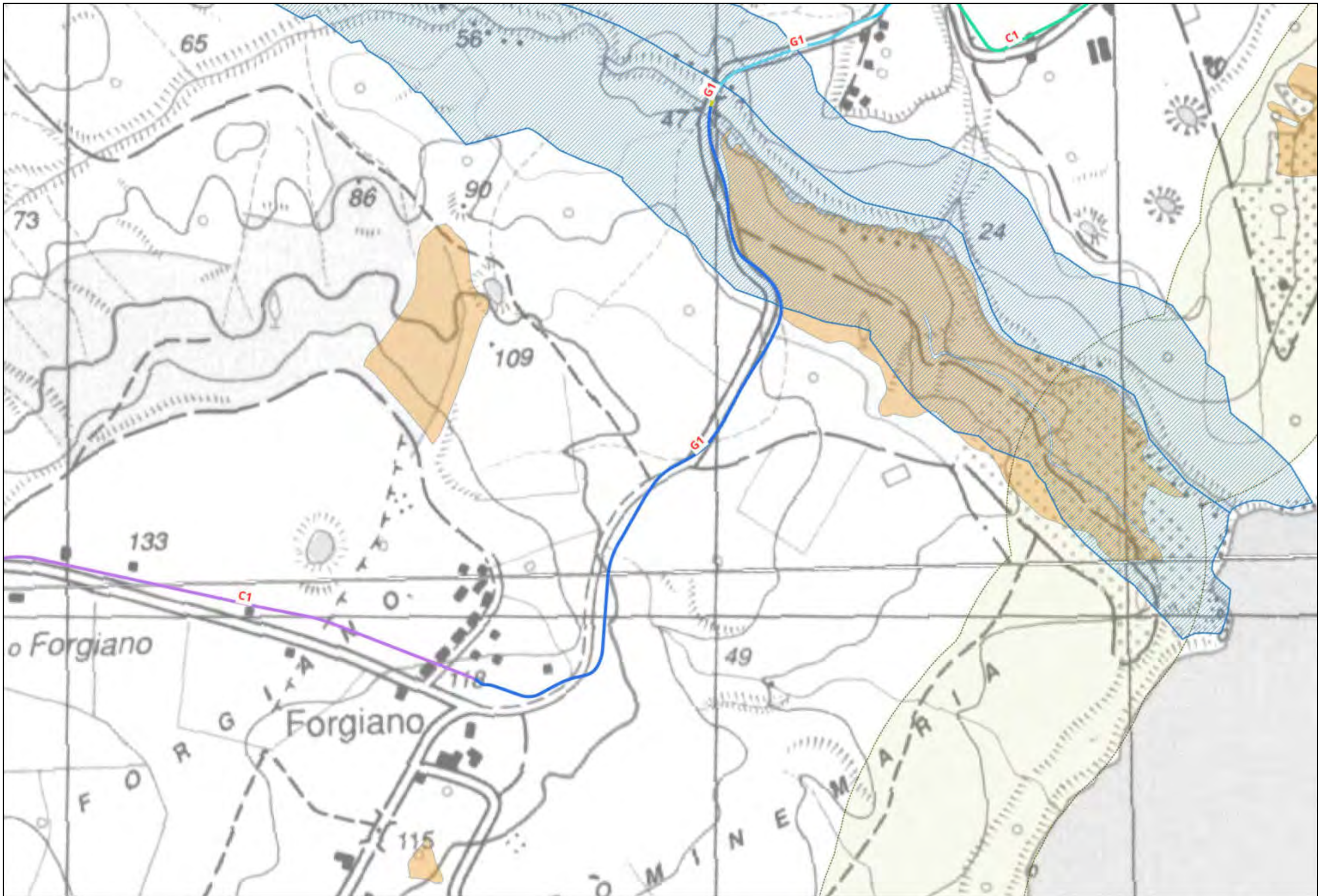




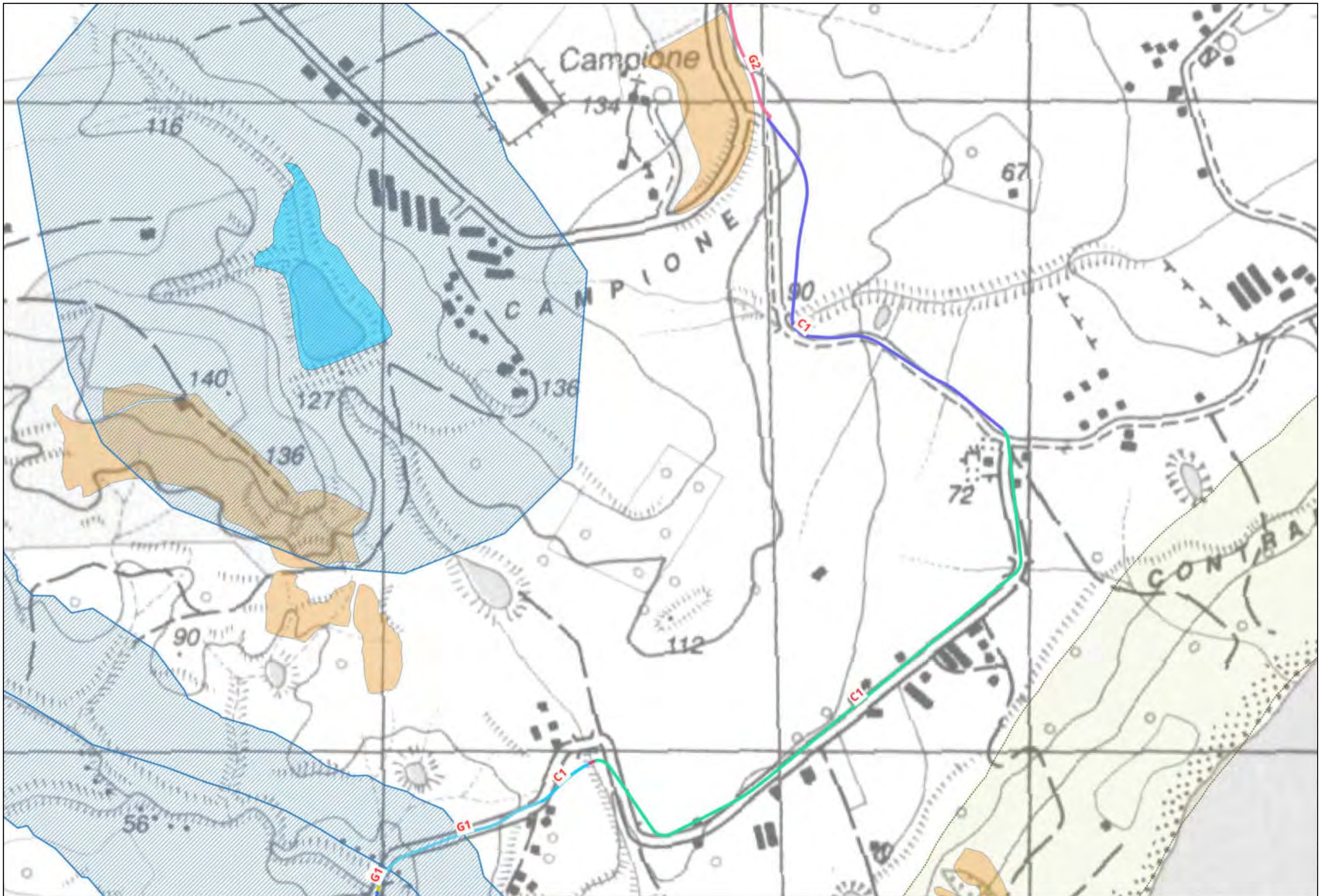


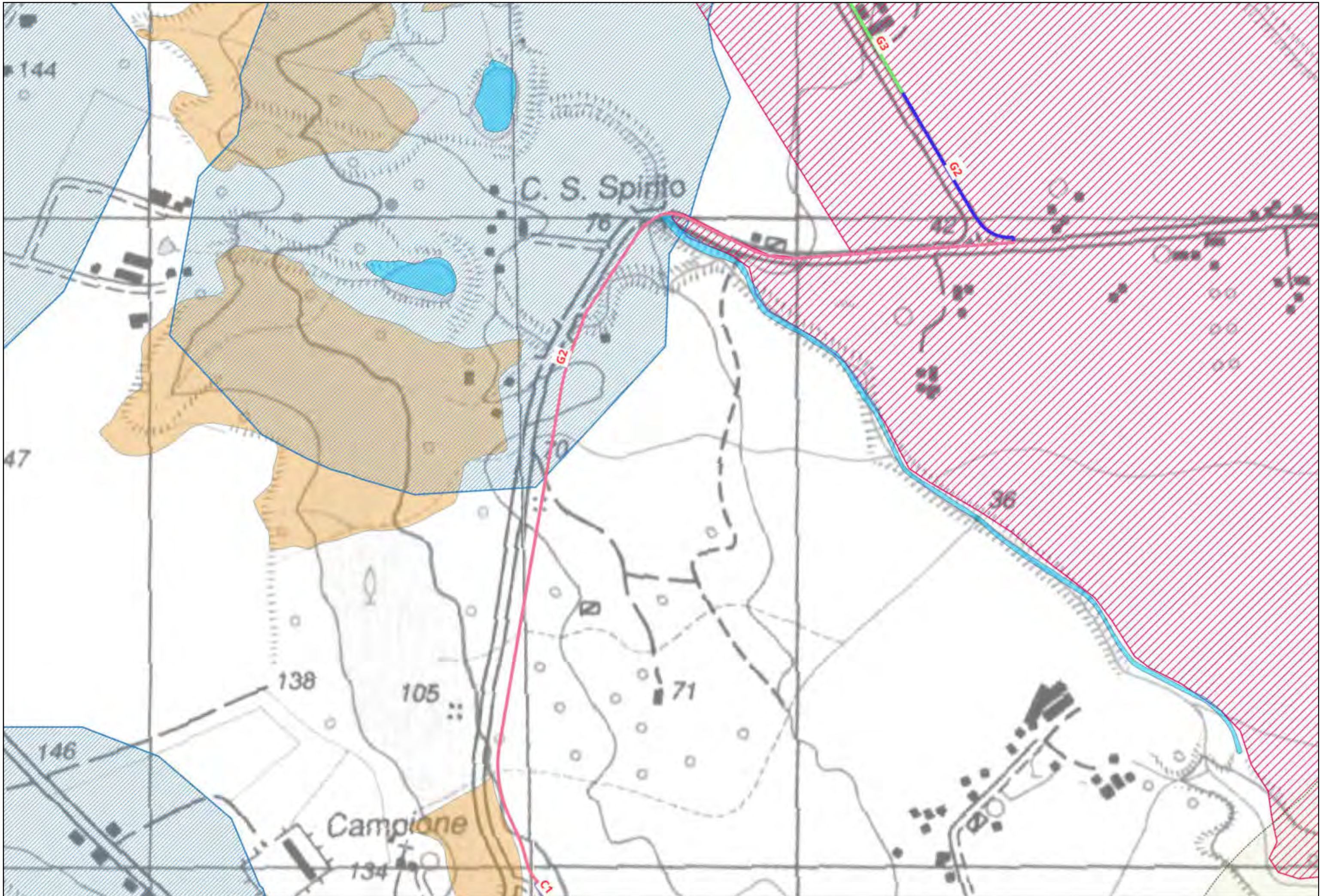


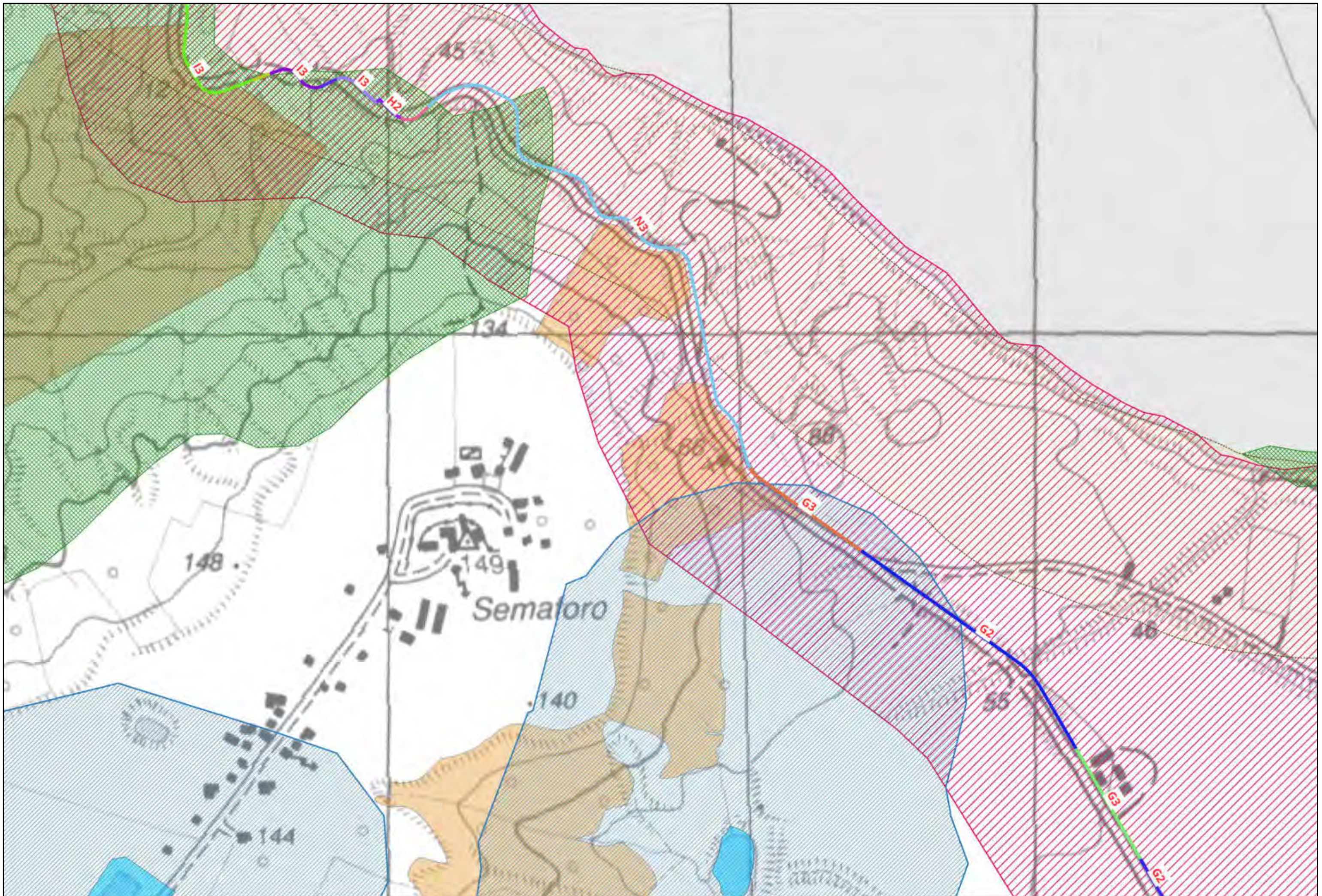


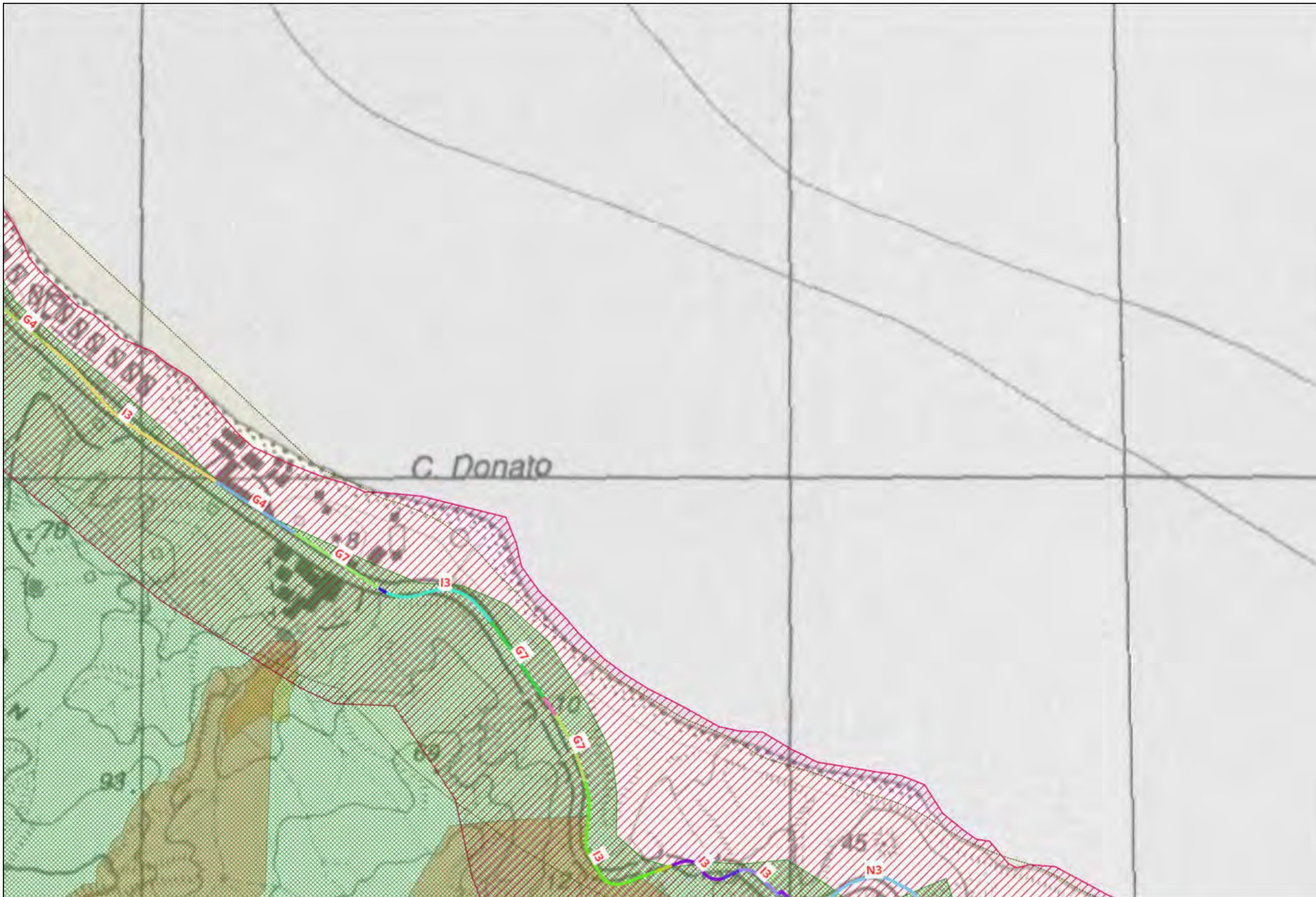


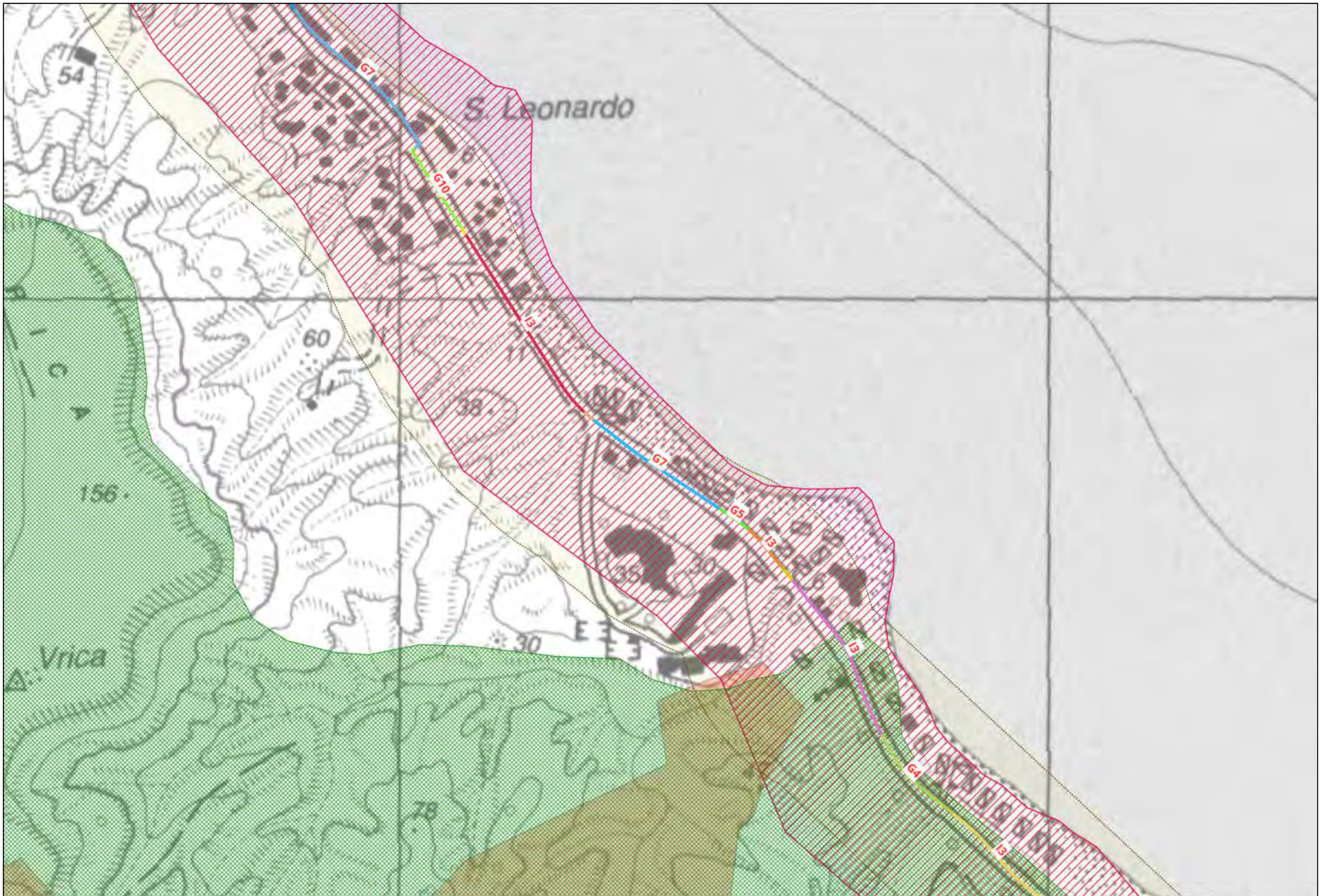


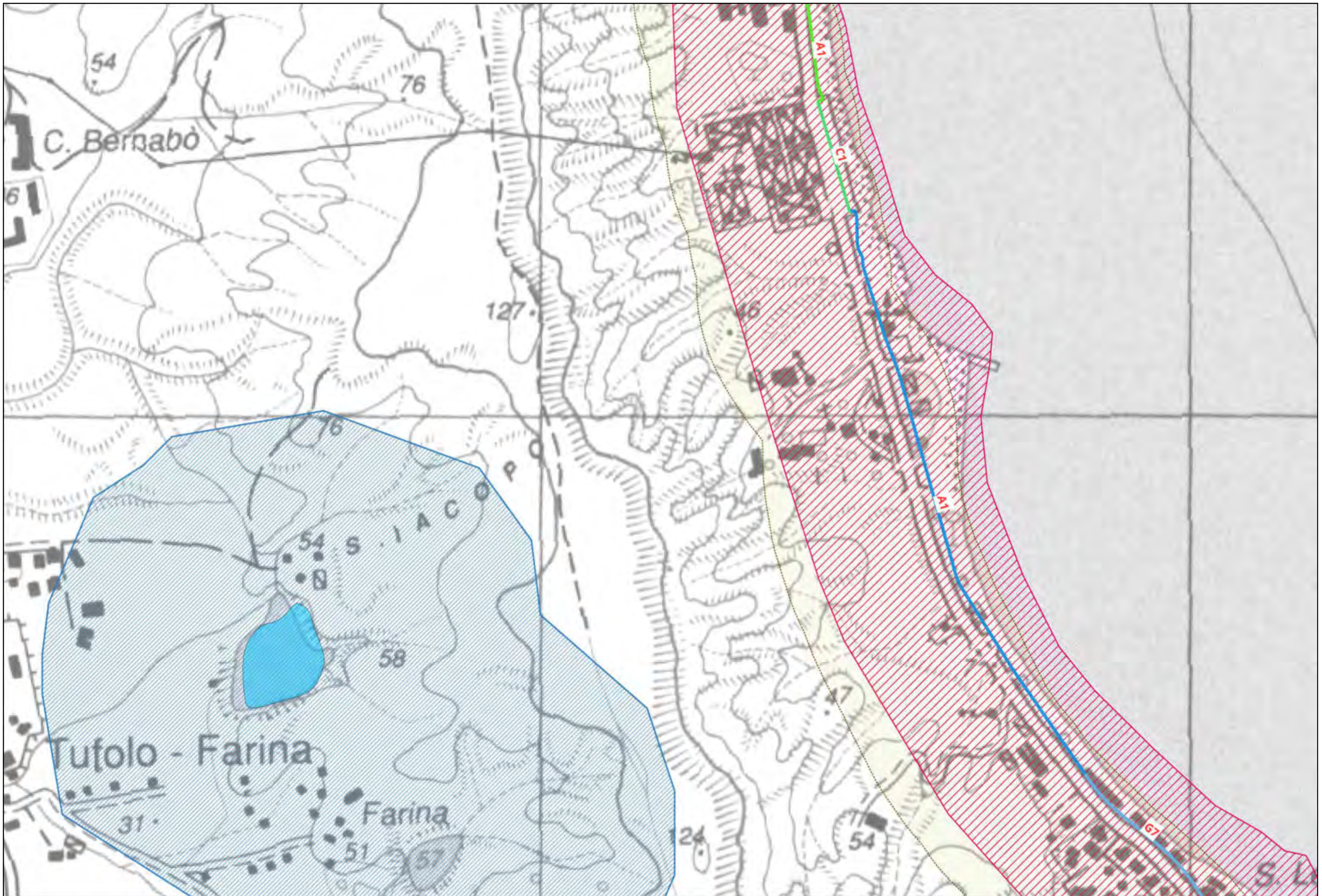


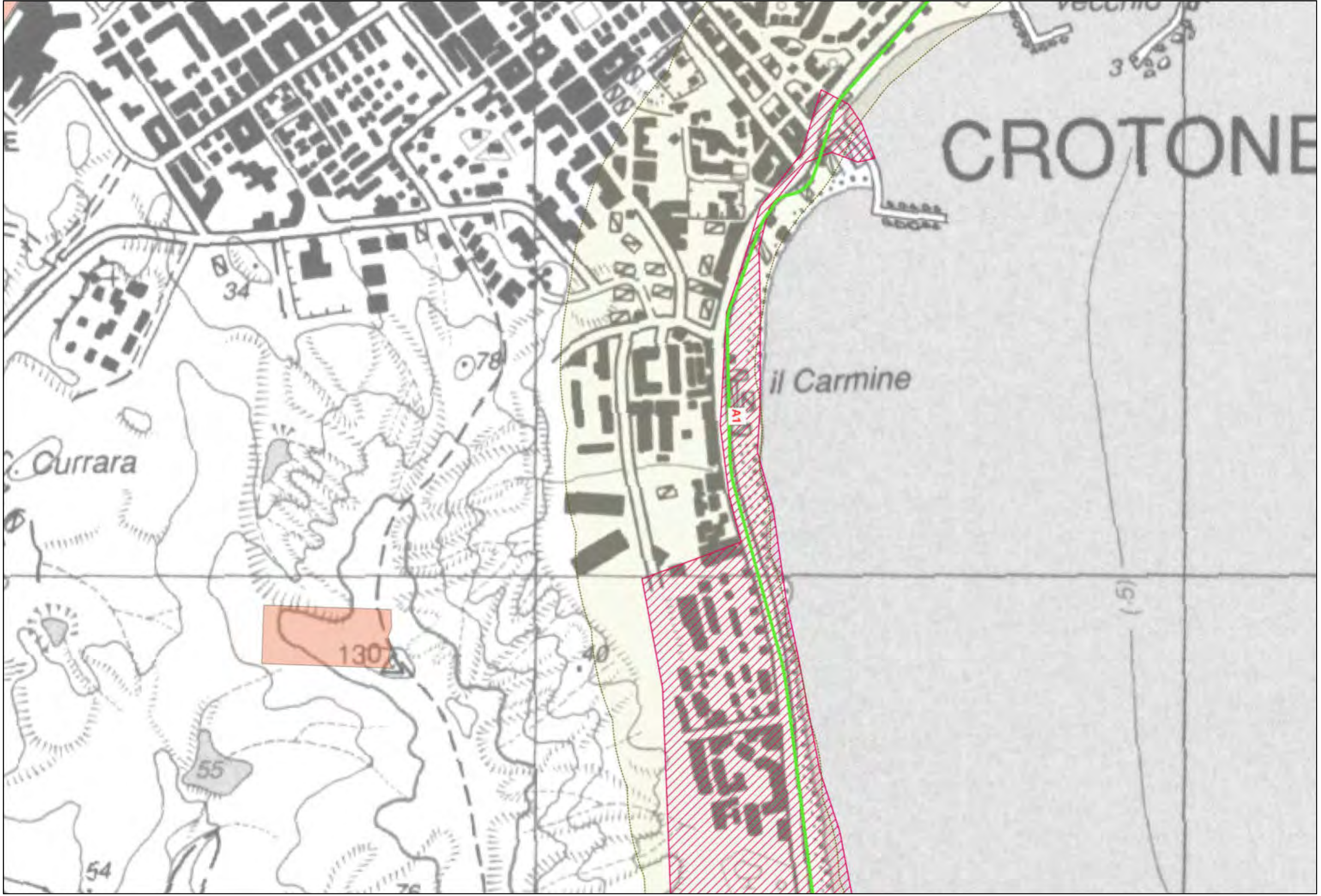






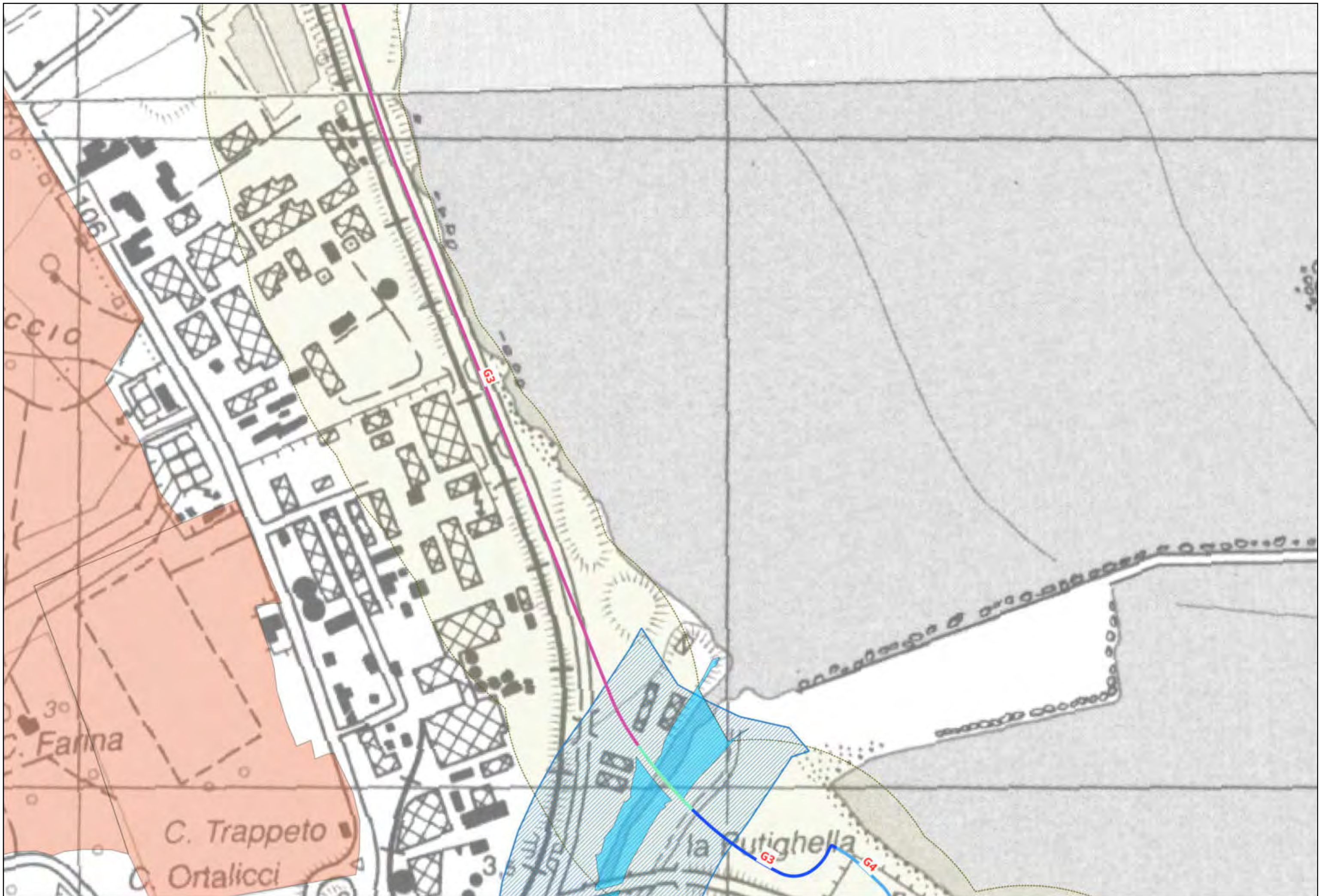






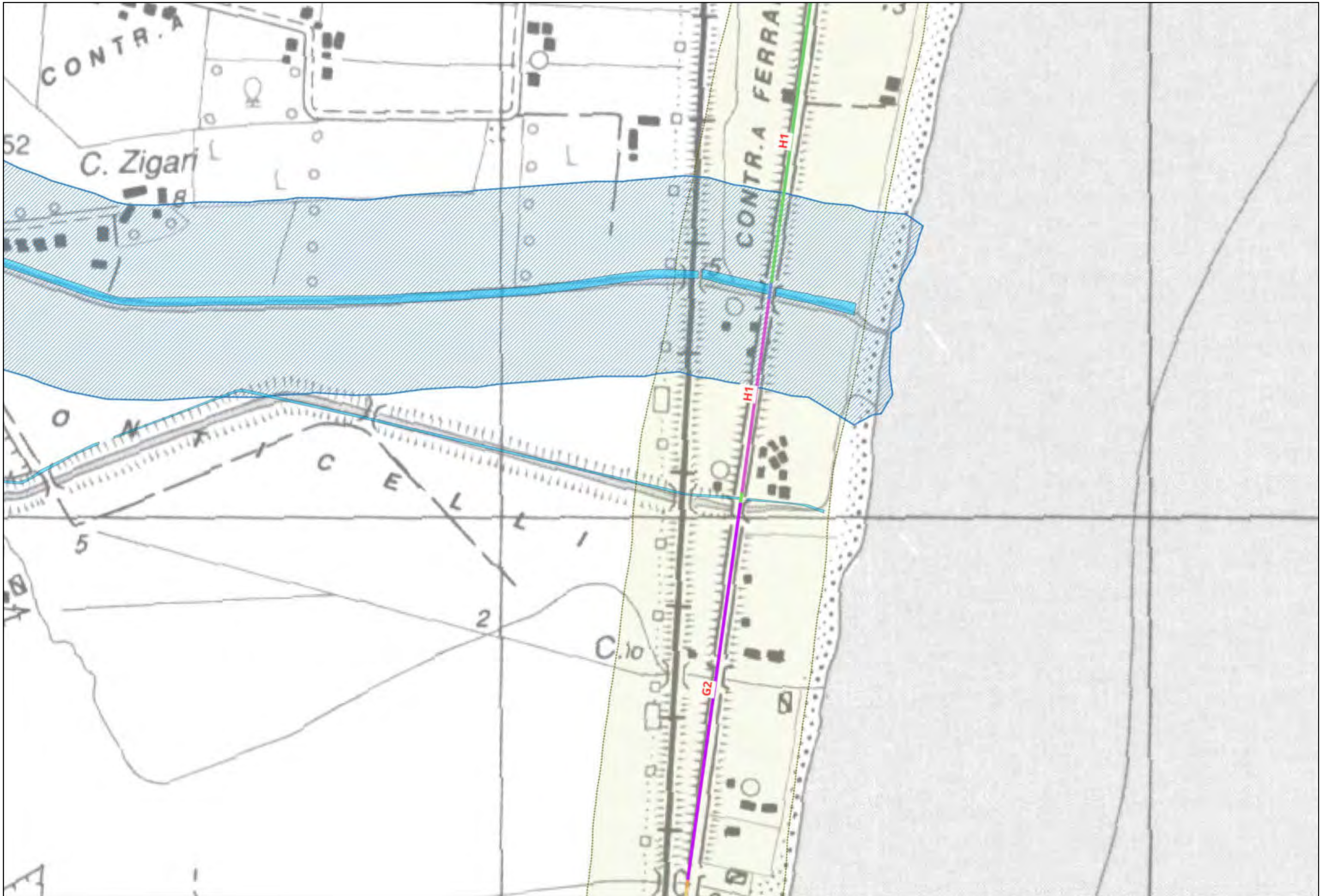


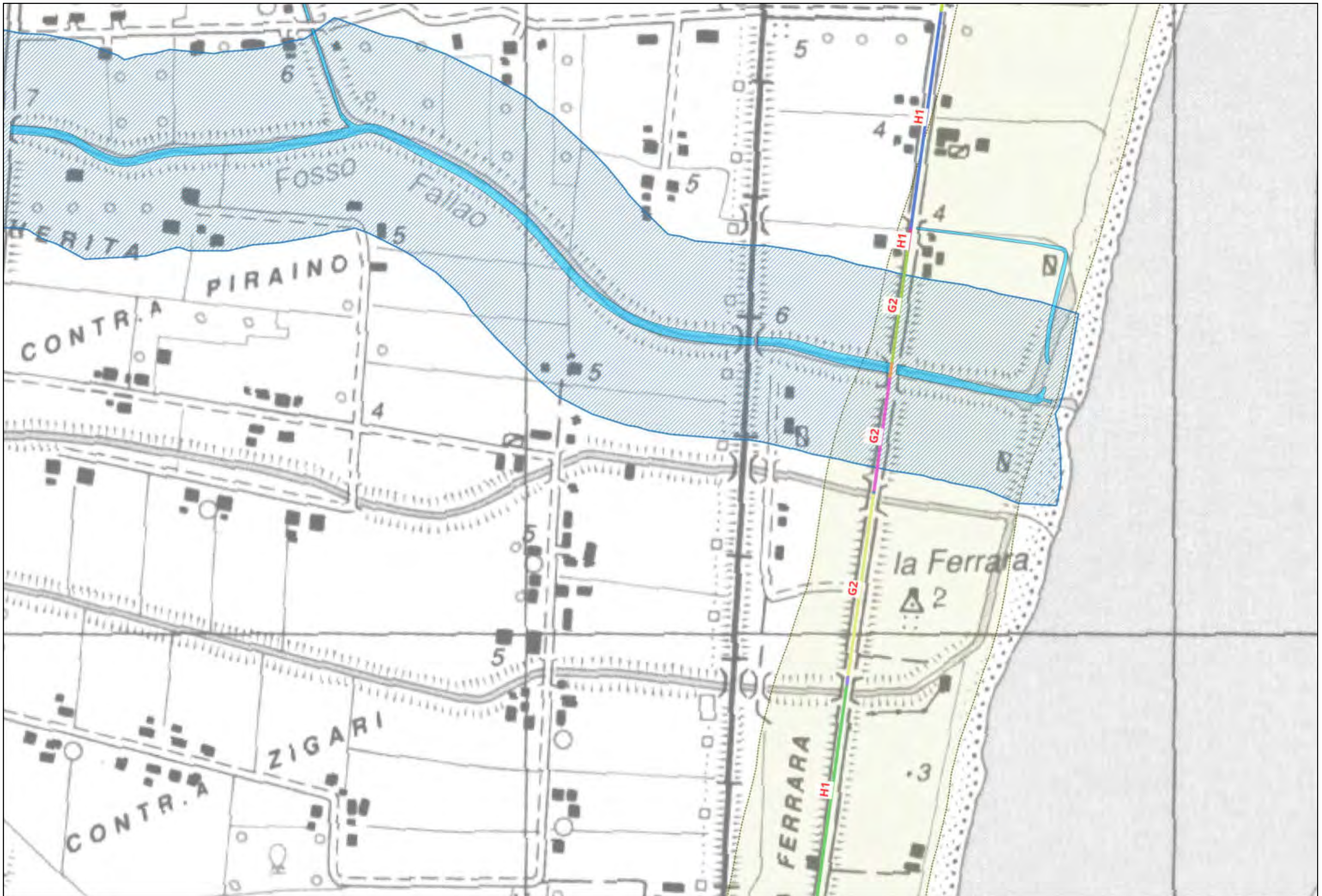












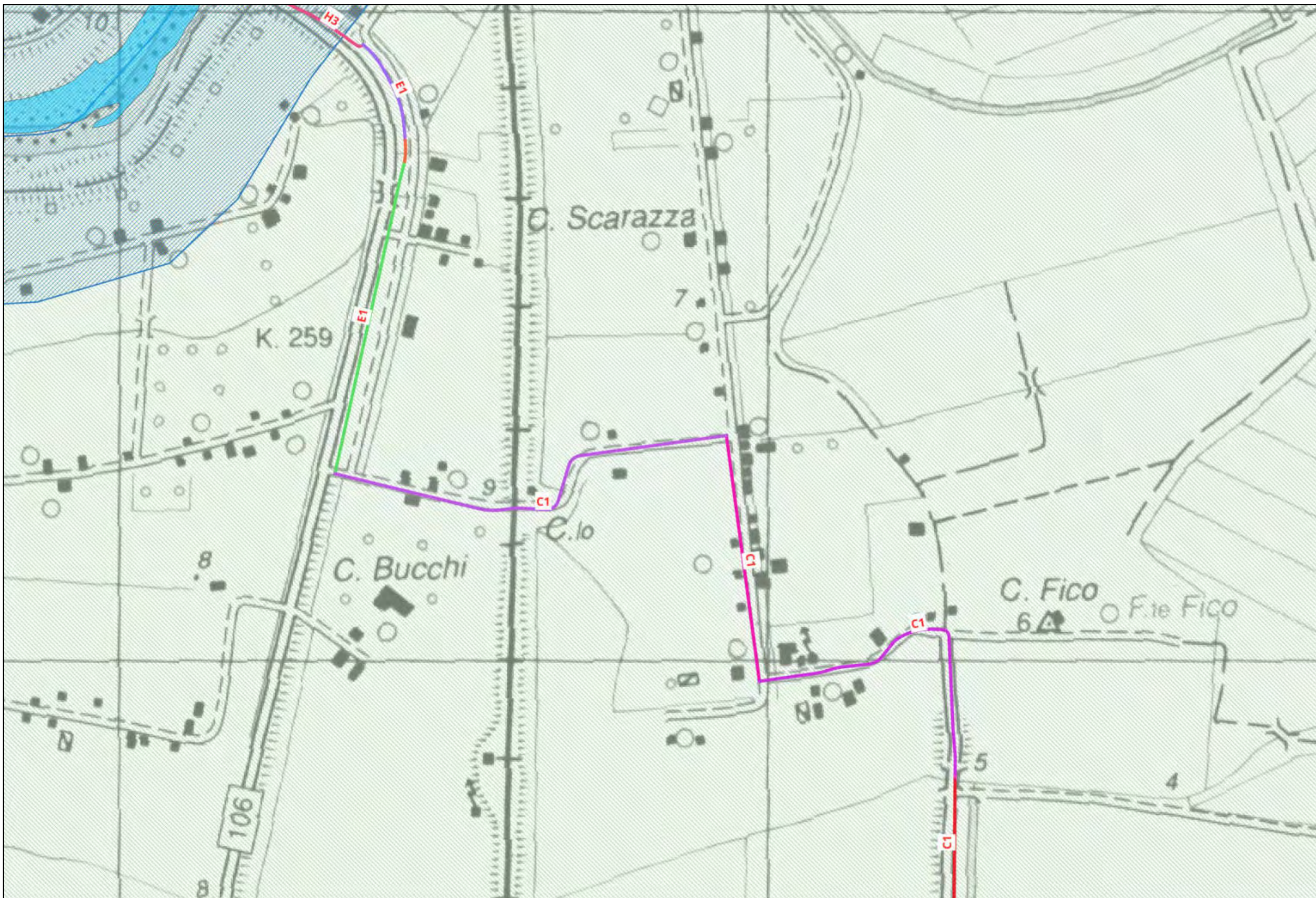


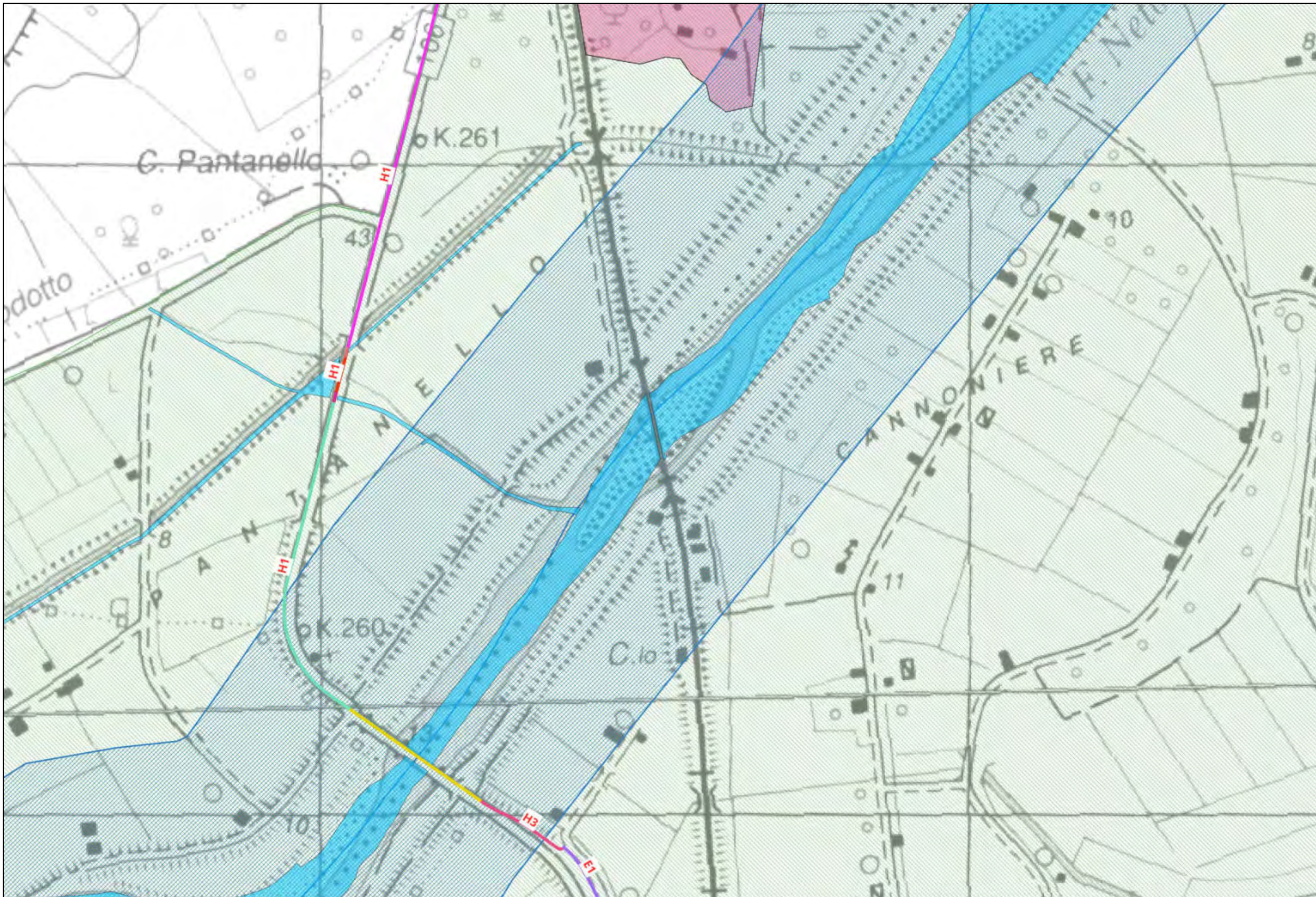












# LEGENDA

## TRONCO CA14

### Ambiti fluviali e lacustri

- Corpi idrici
- Fascia di rispetto

### Ambiti costieri

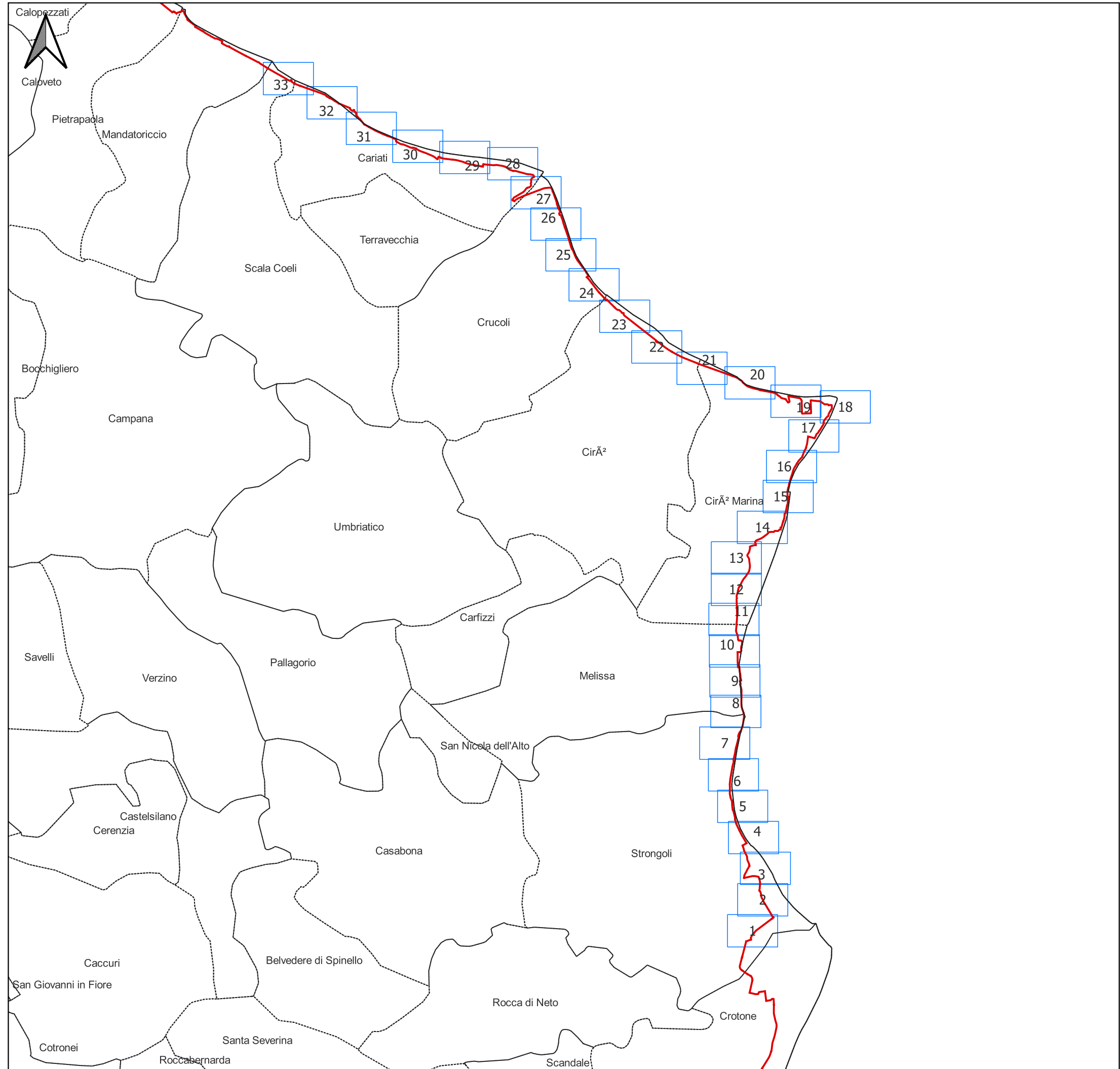
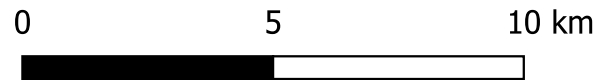
- Fascia costiera

### Ambiti sensibili oggetto di tutela

- Oasi e riserve
- Parchi Regionali e Nazionali
- ZPS
- SIC
- SIR
- Immobili ed aree di interesse pubblico
- Architetture militari
- Vincoli architettonici
- Vincoli archeologici
- Zone umide
- Monumenti bizantini

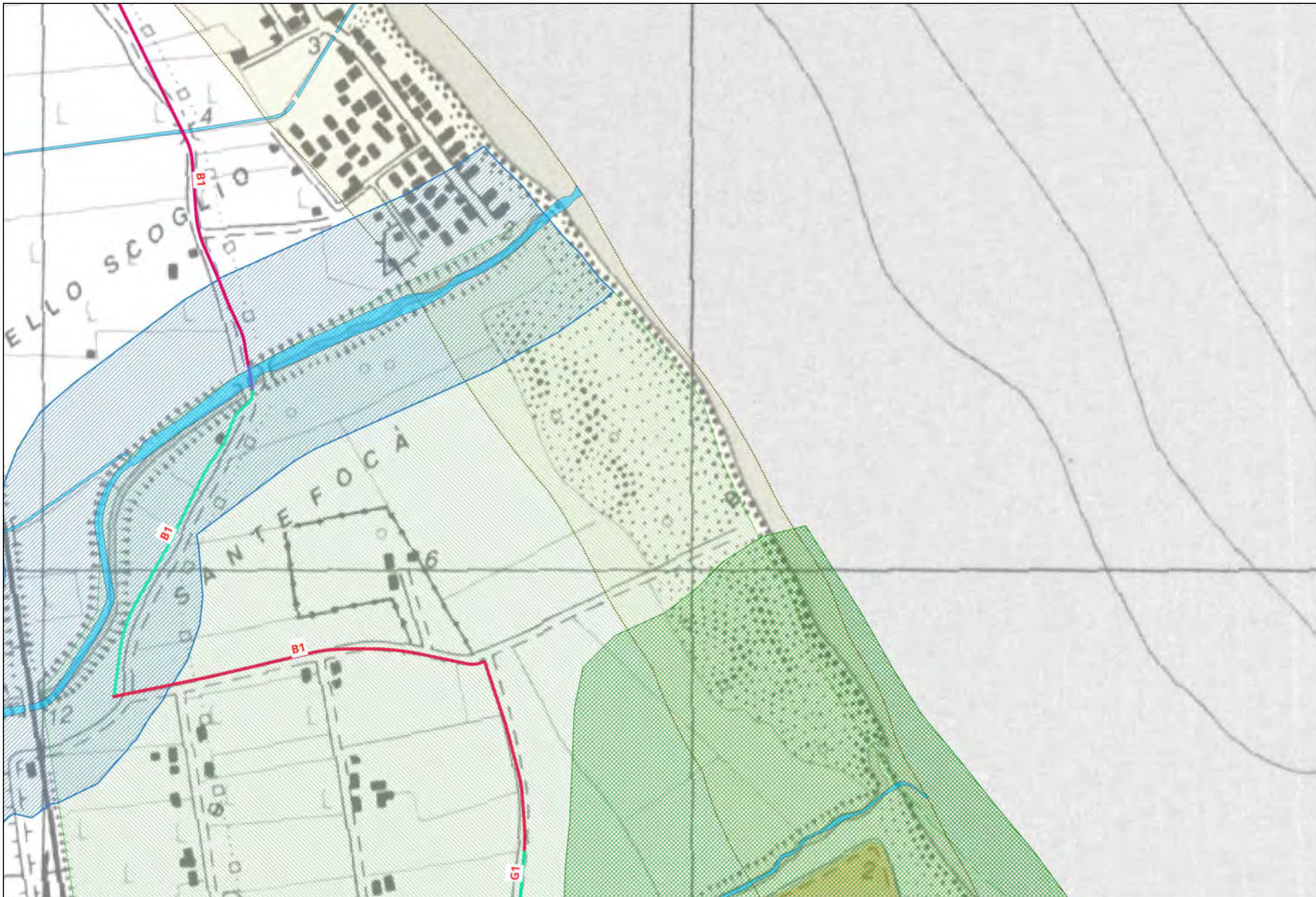
### Aree boscate

- Boschi







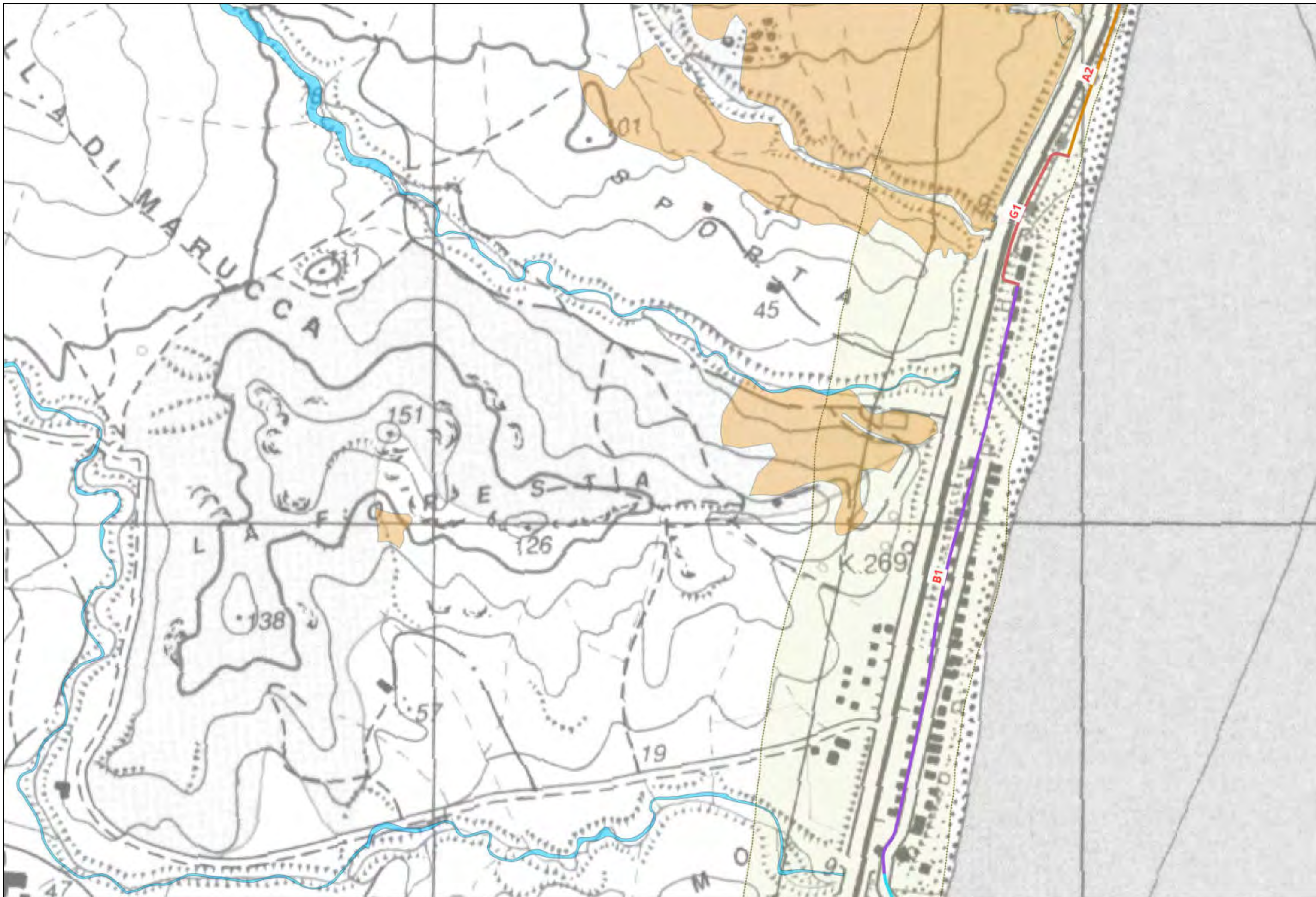


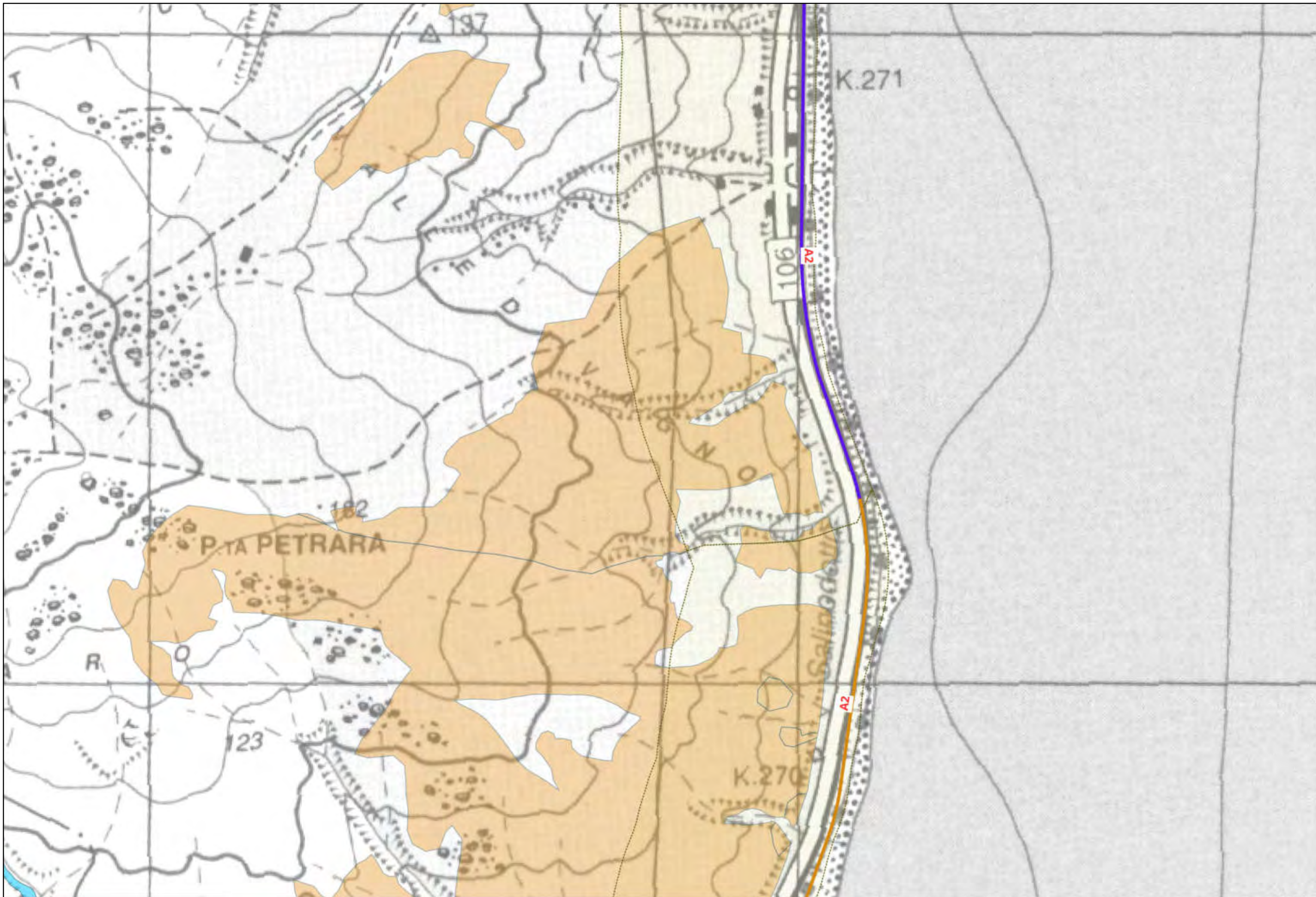


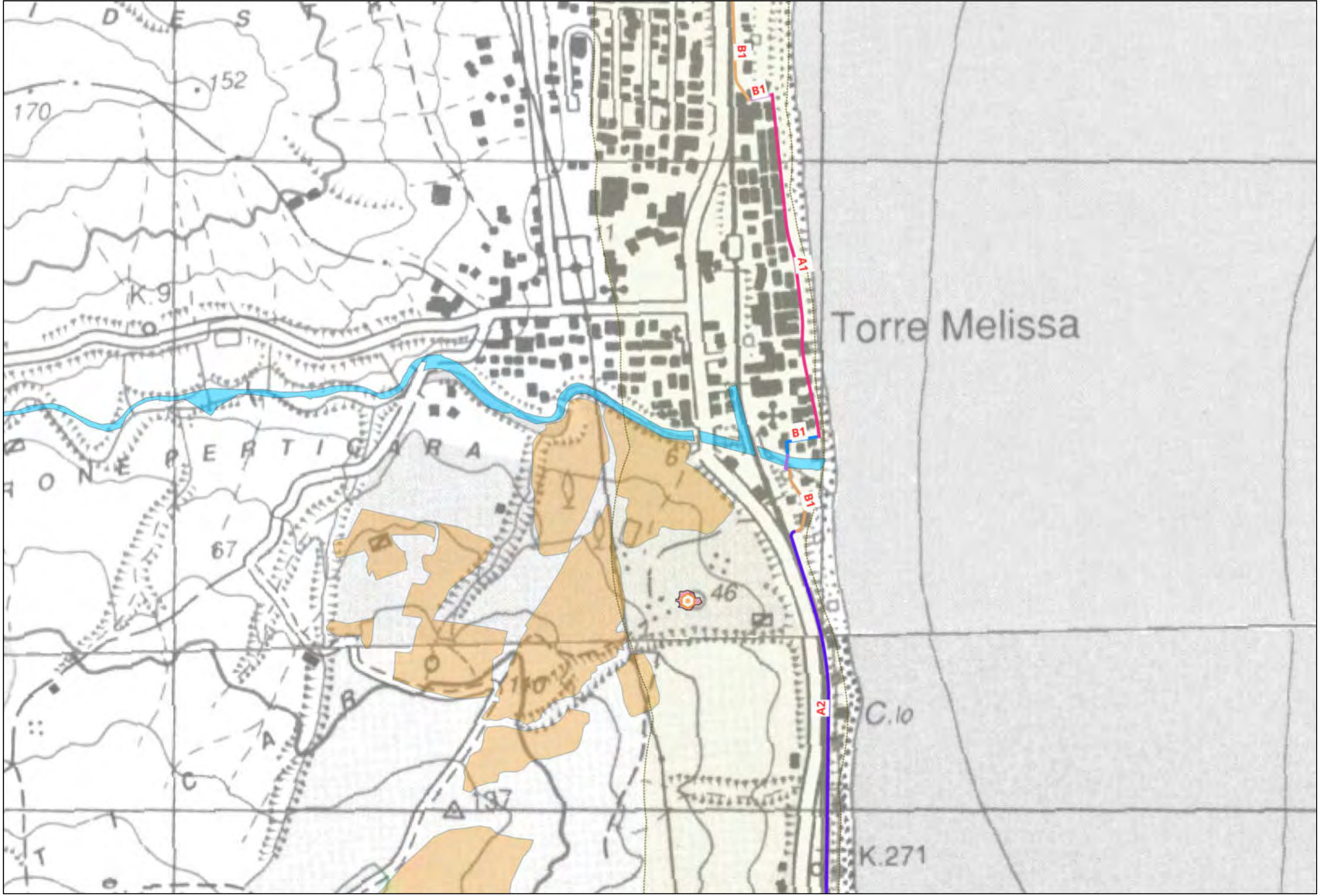


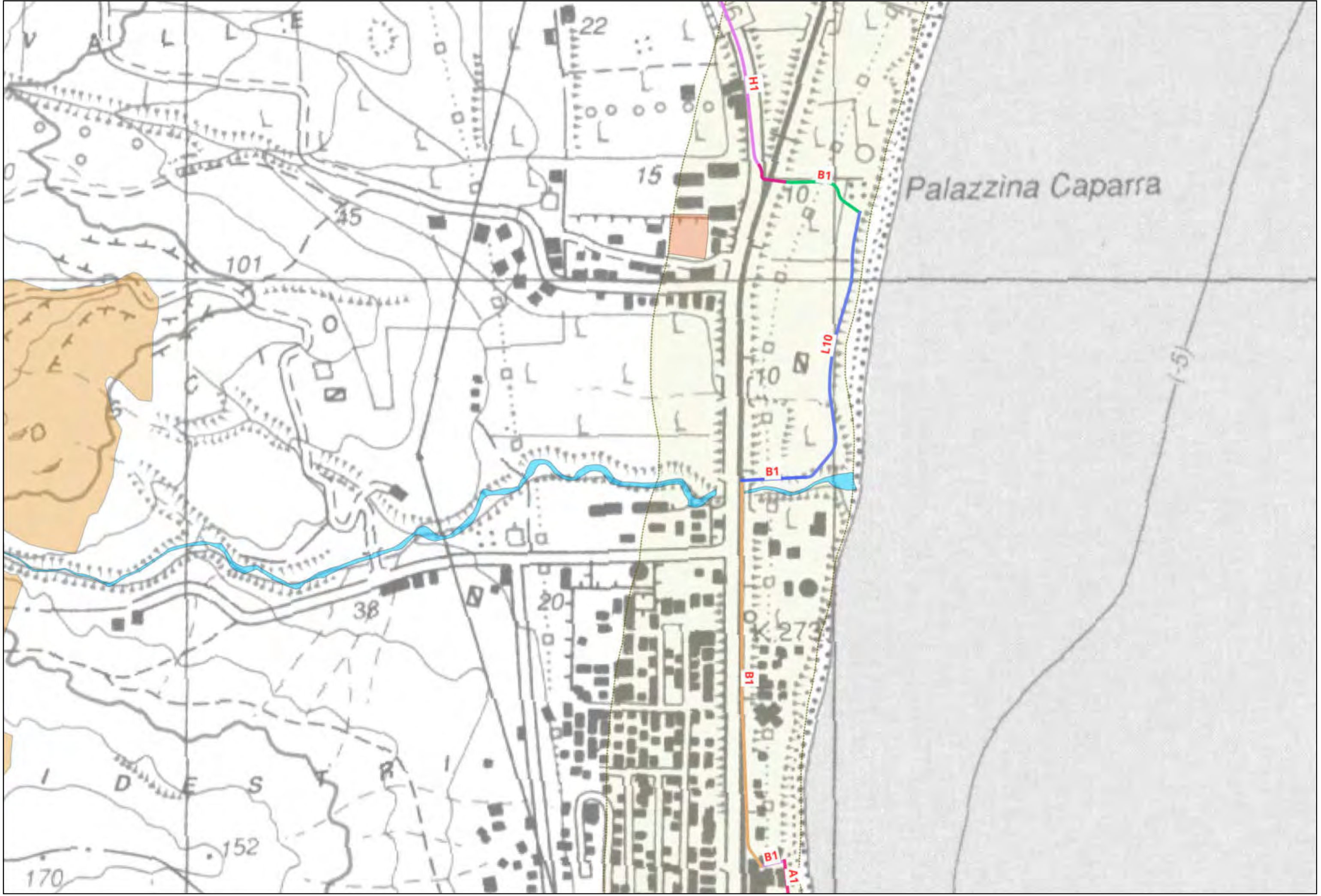




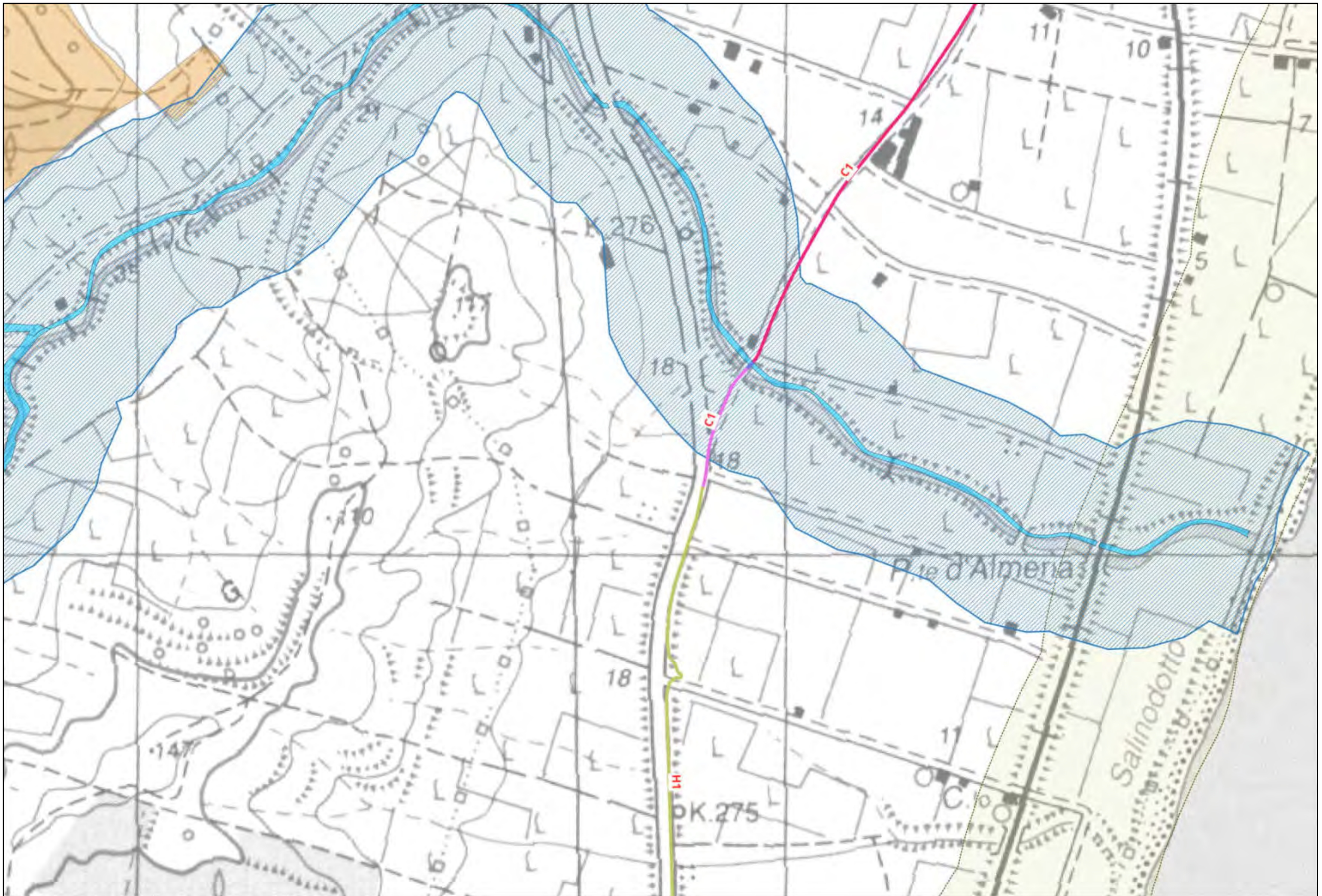










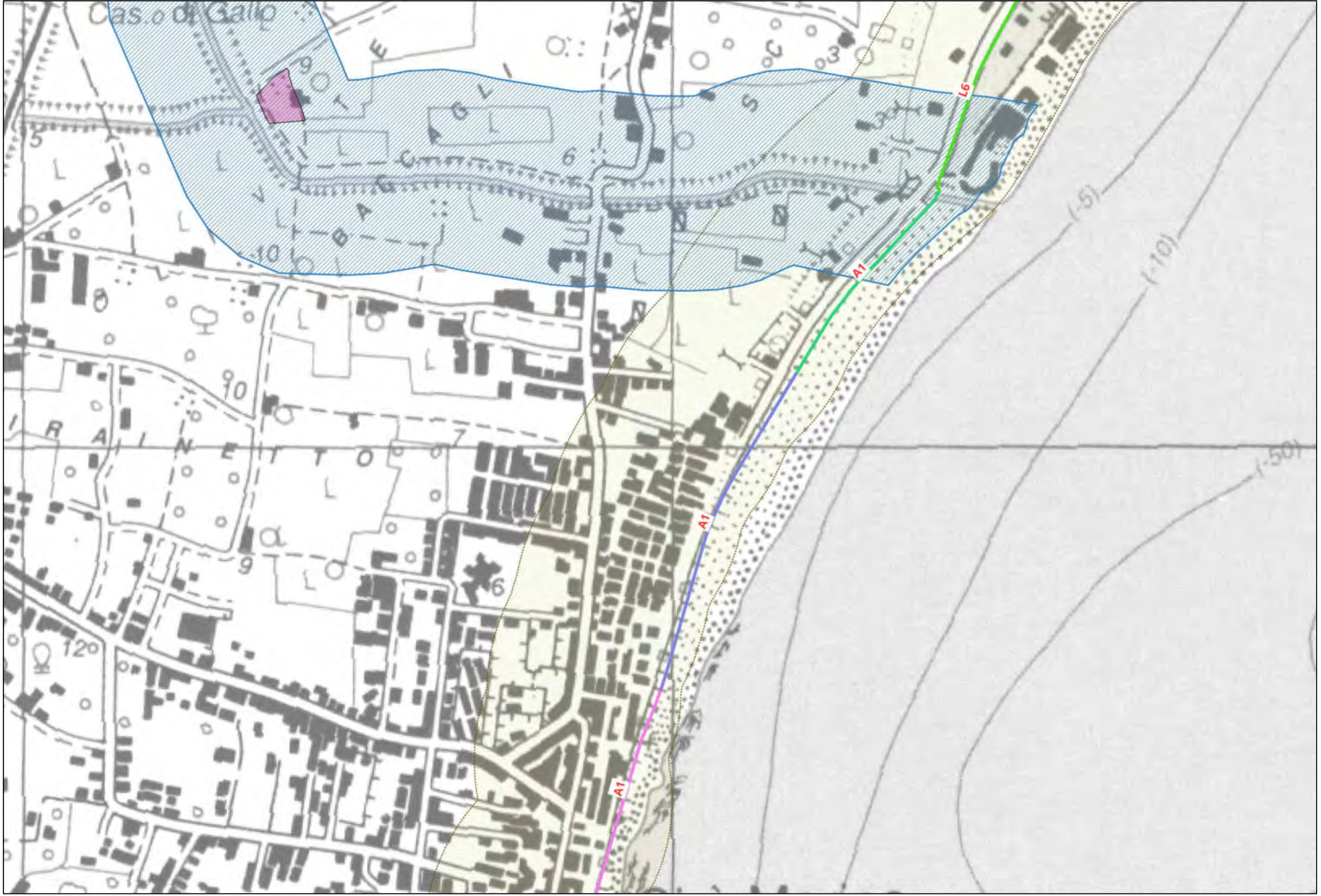


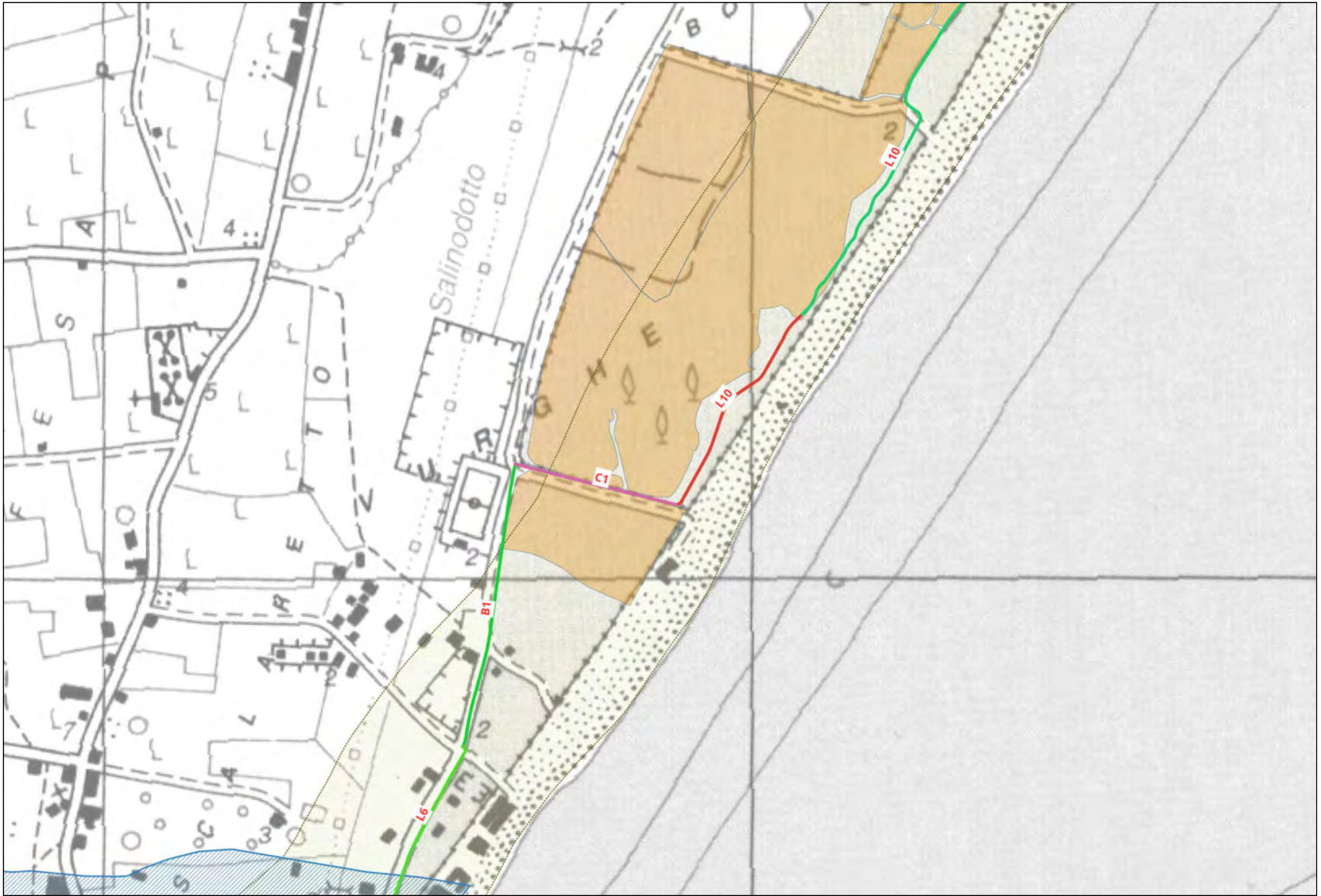


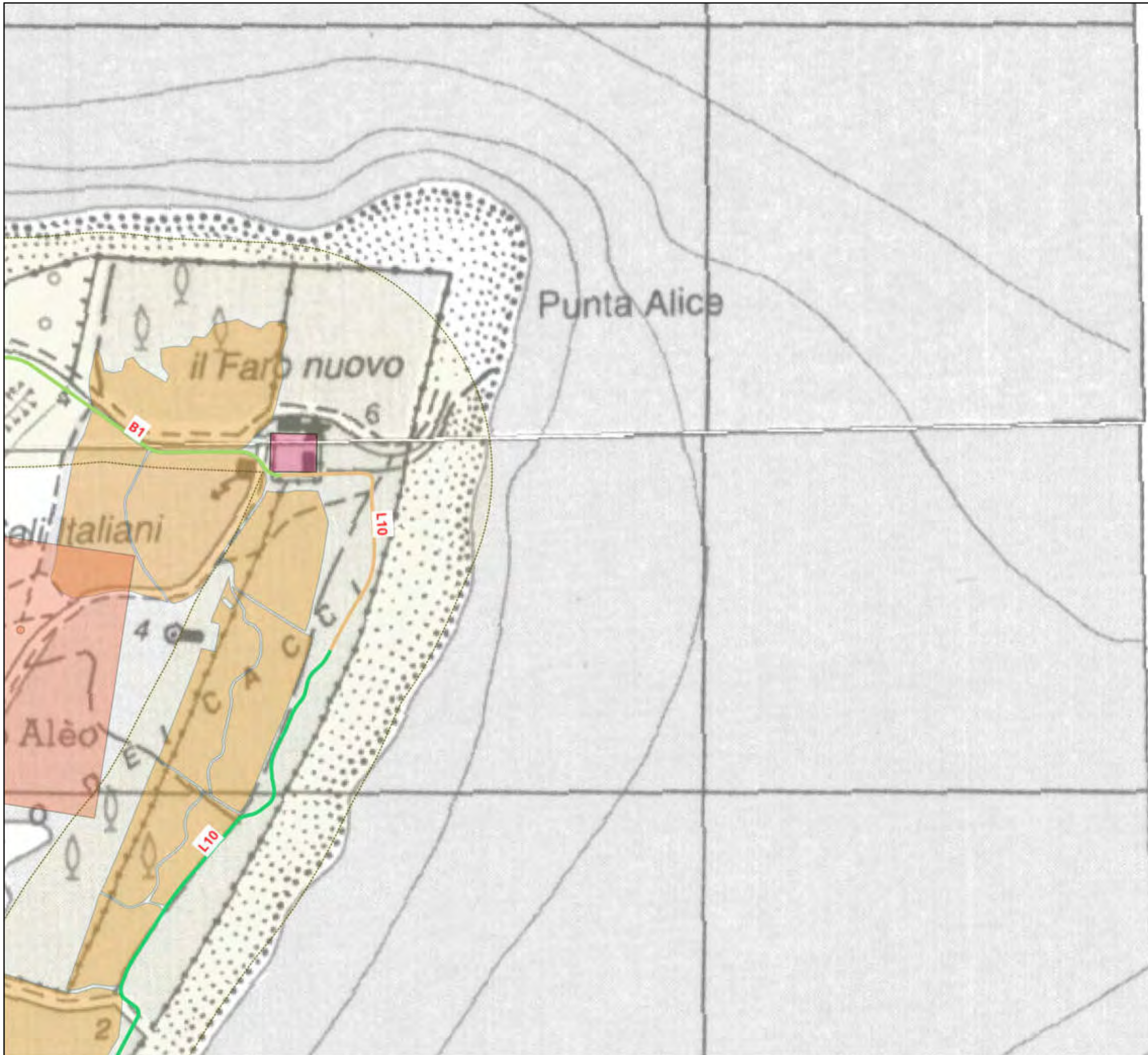


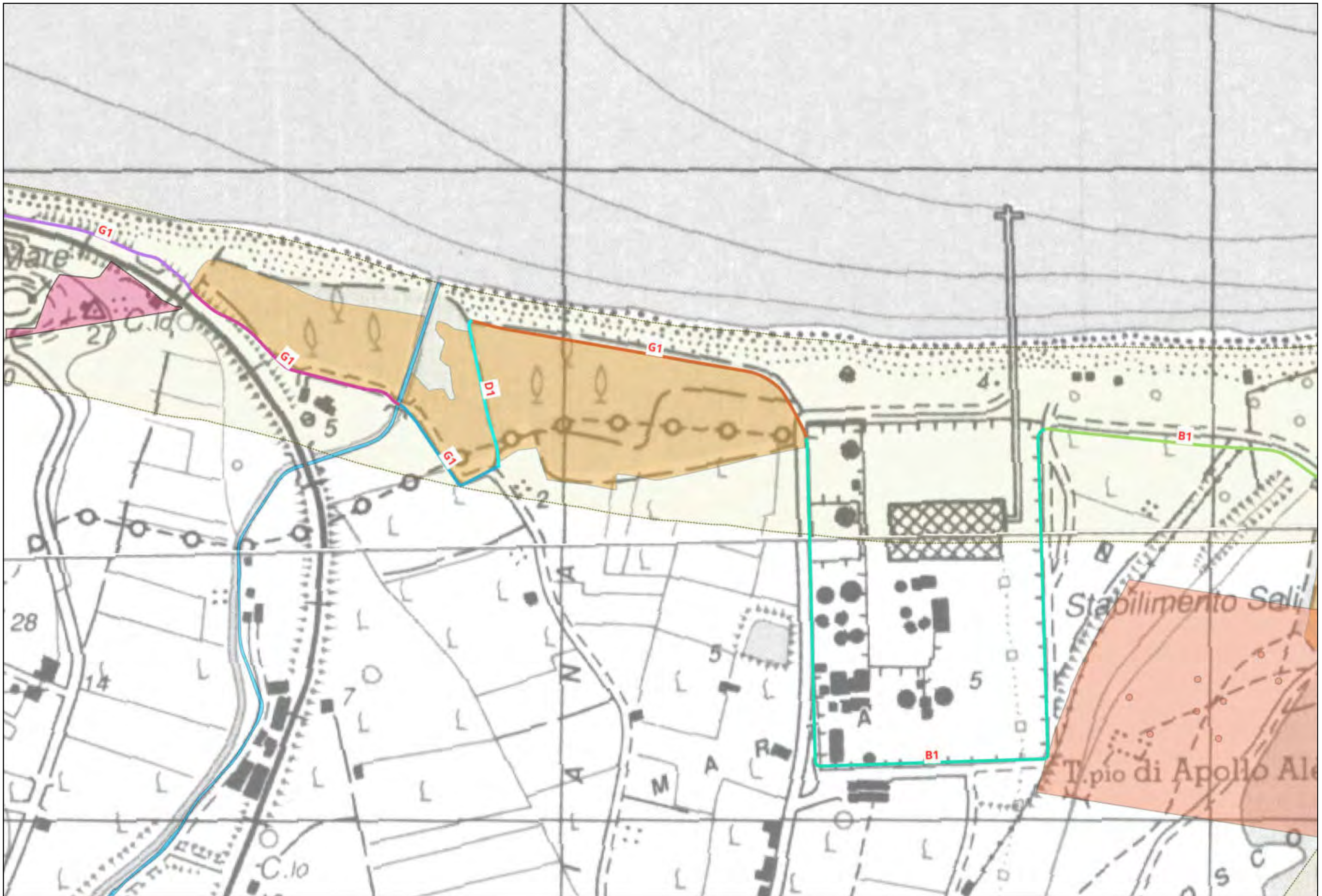


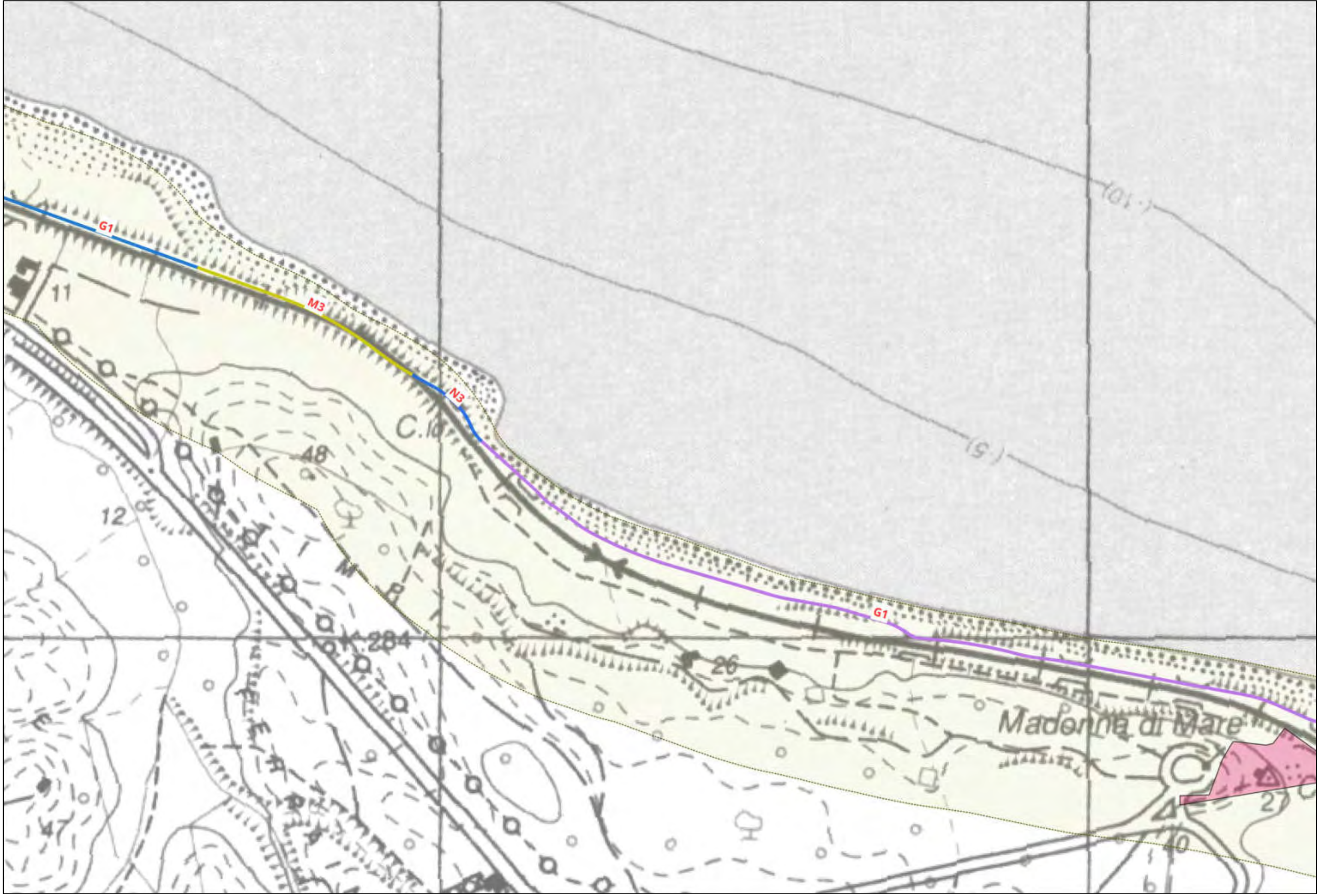




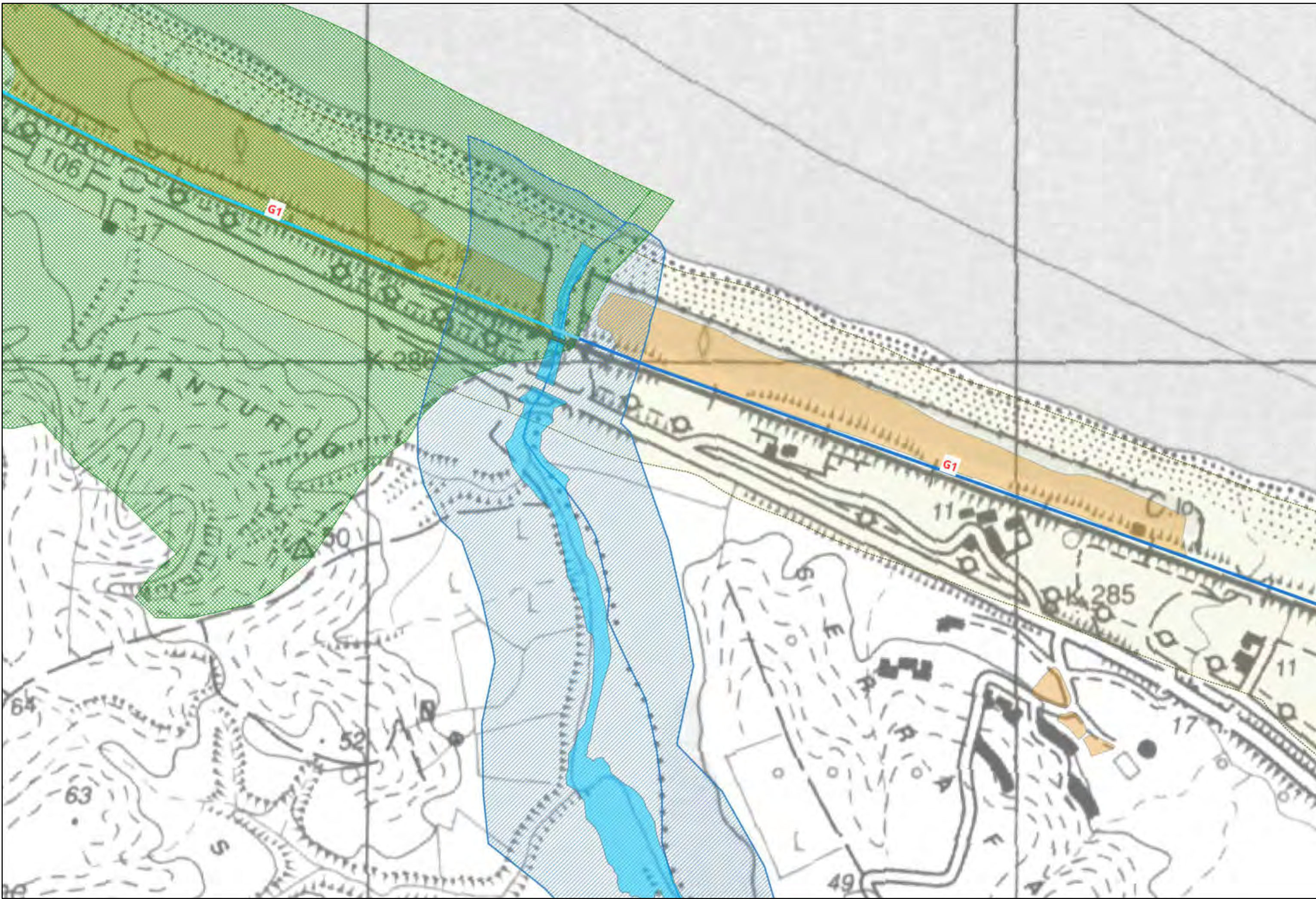


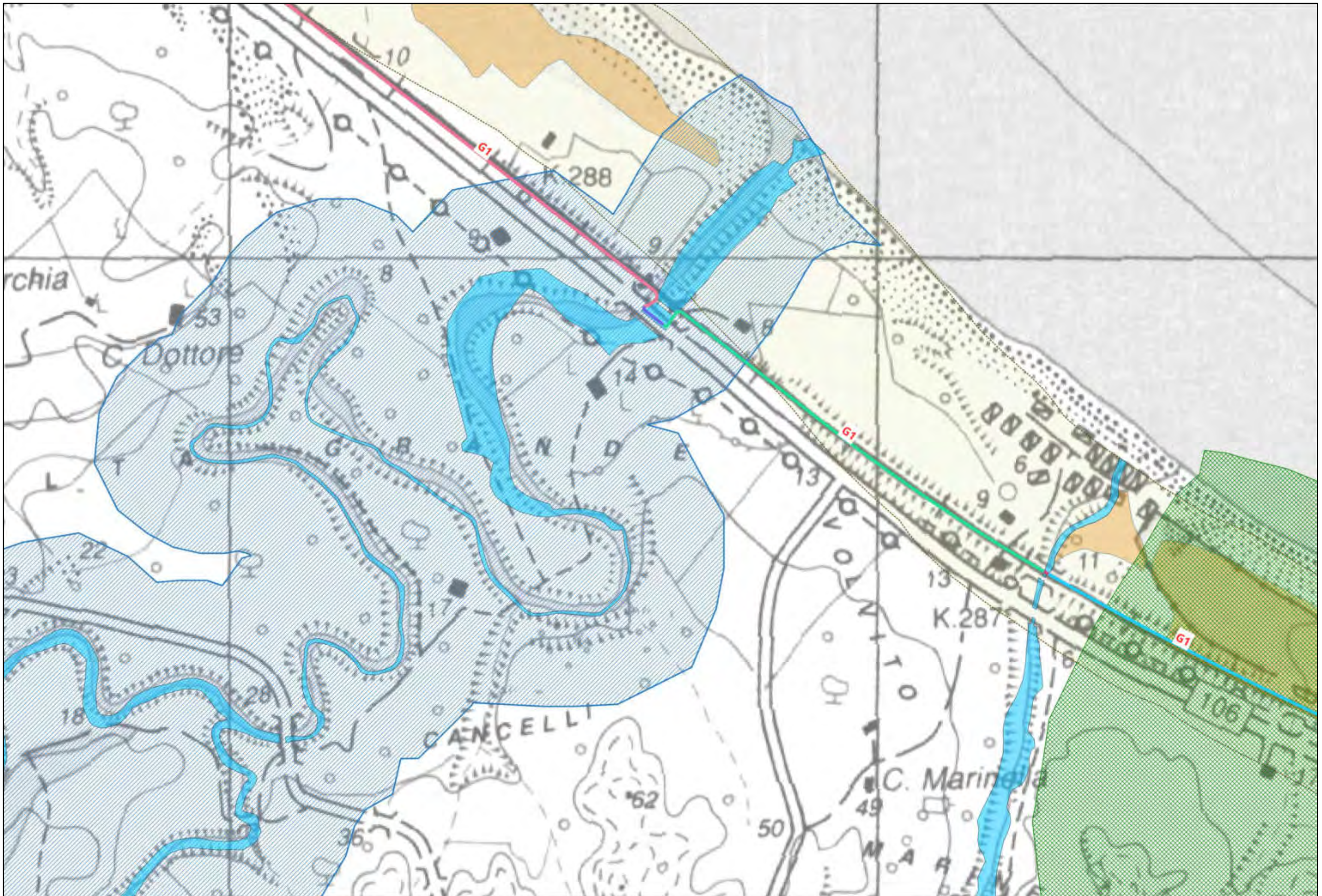


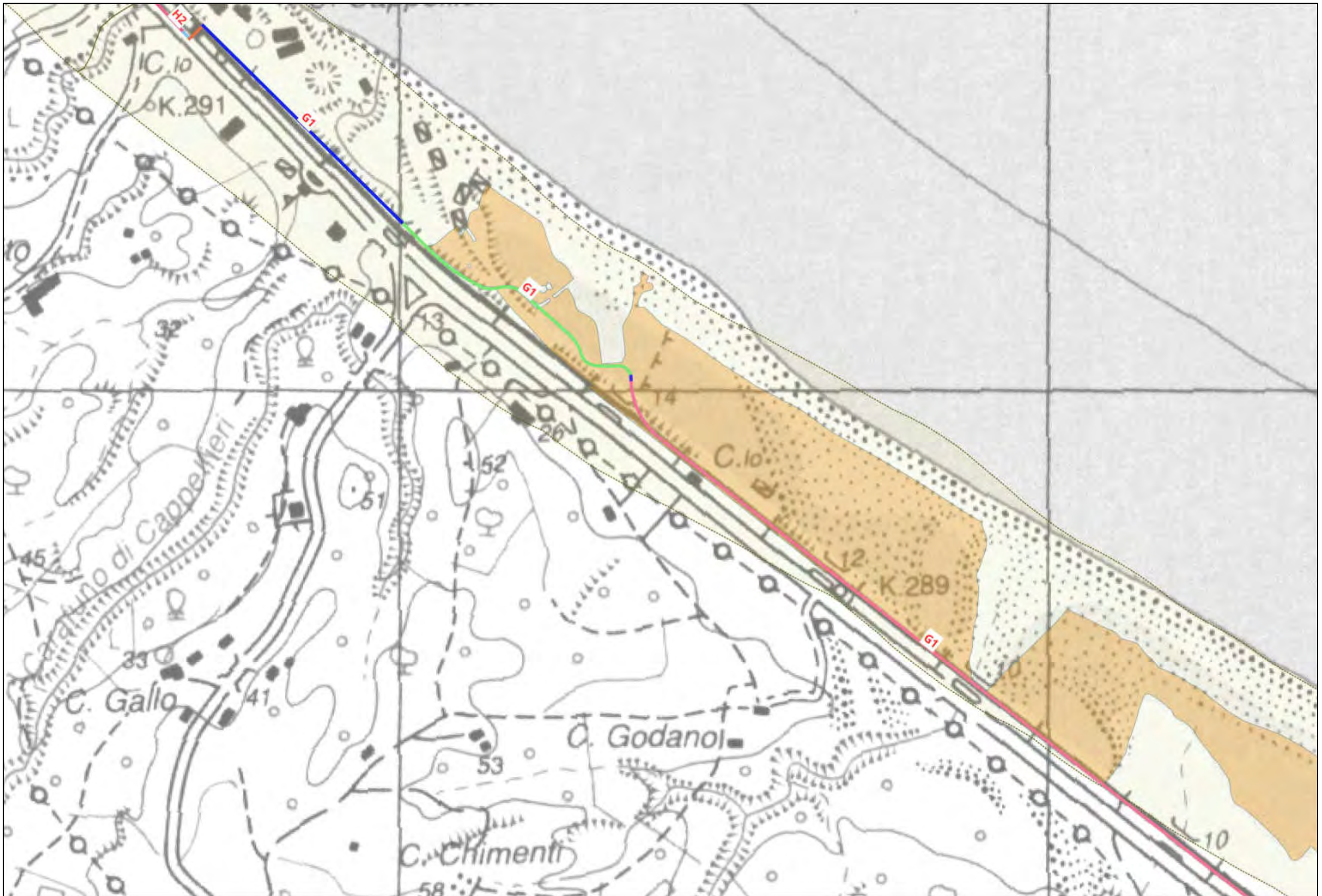


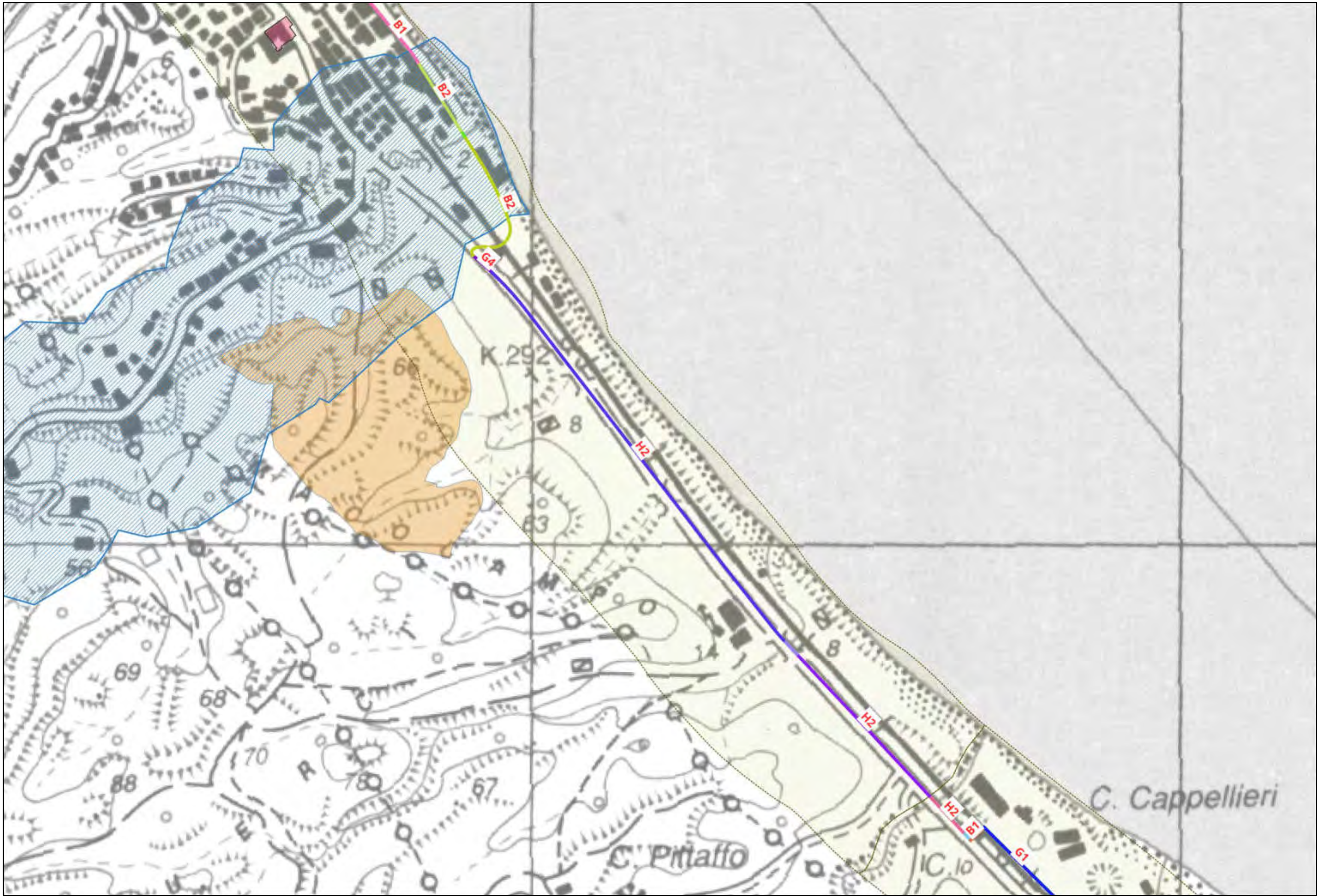


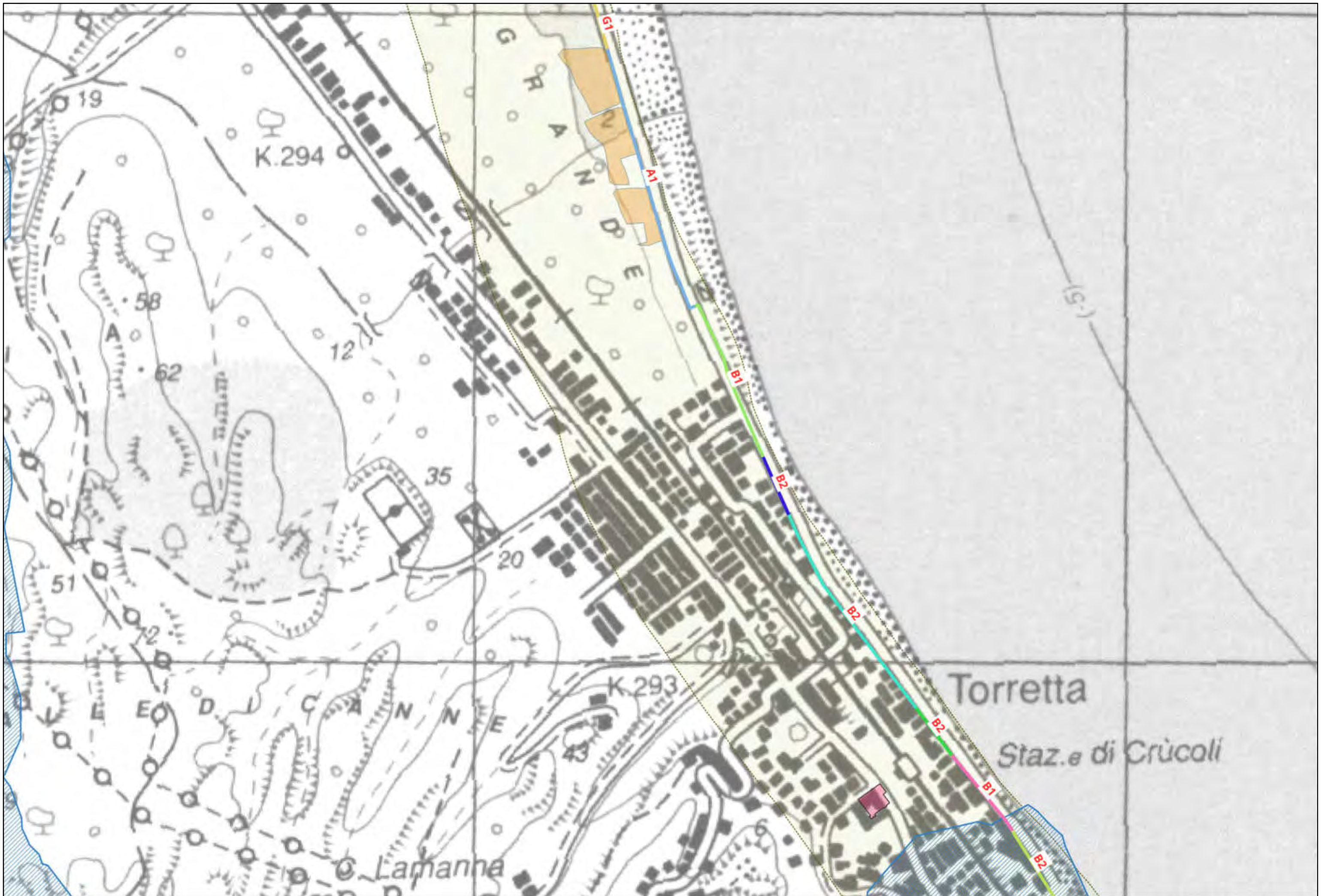


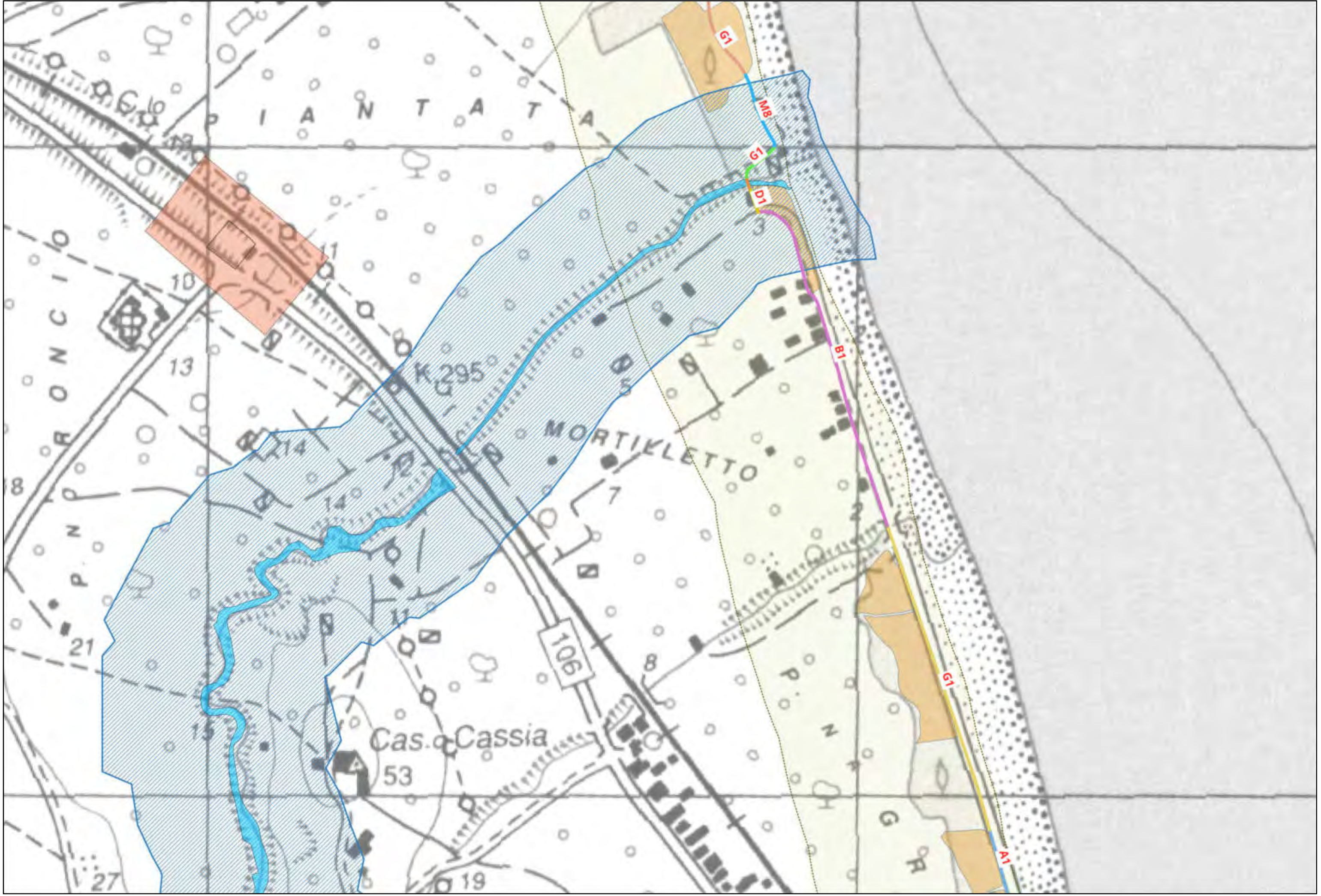


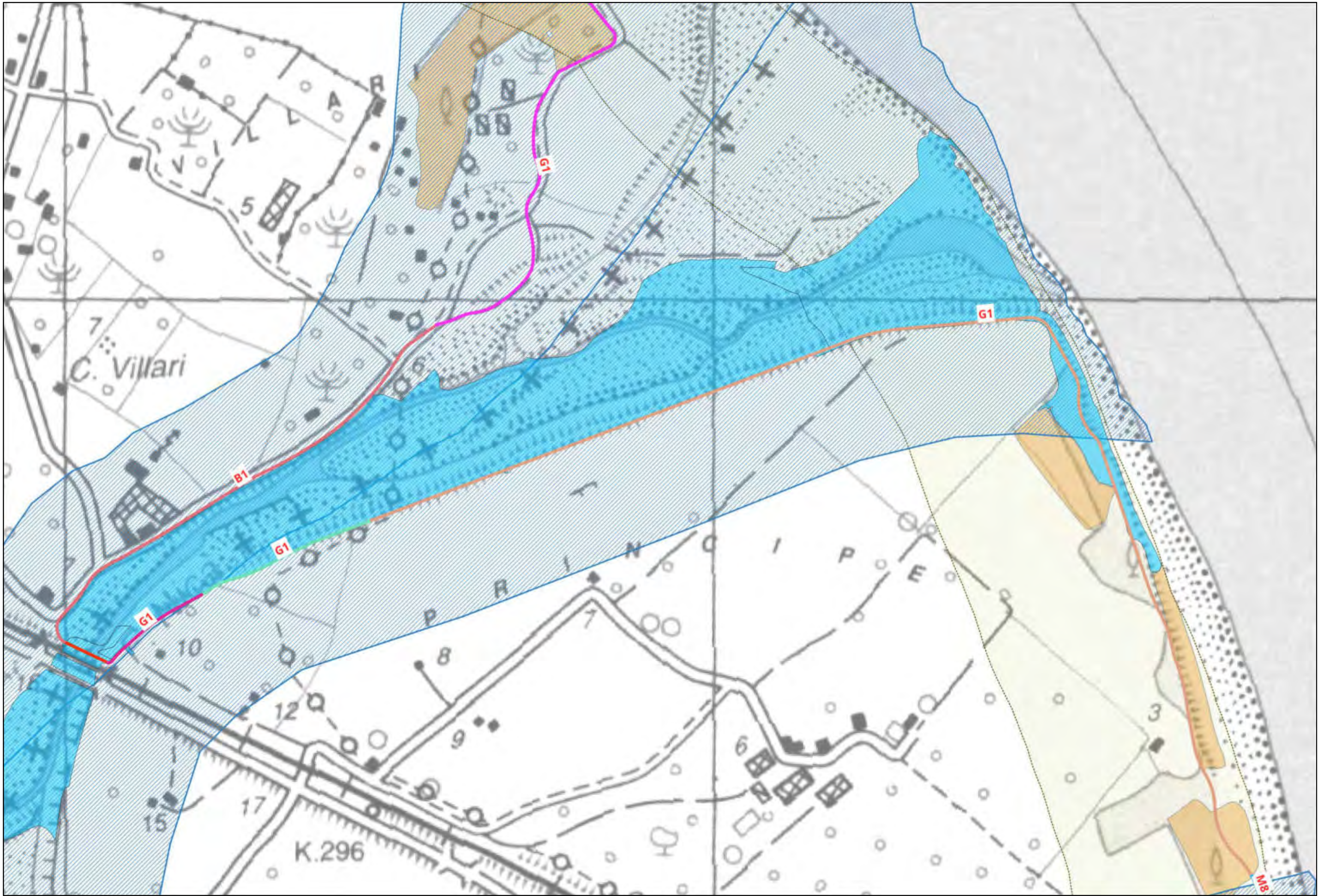


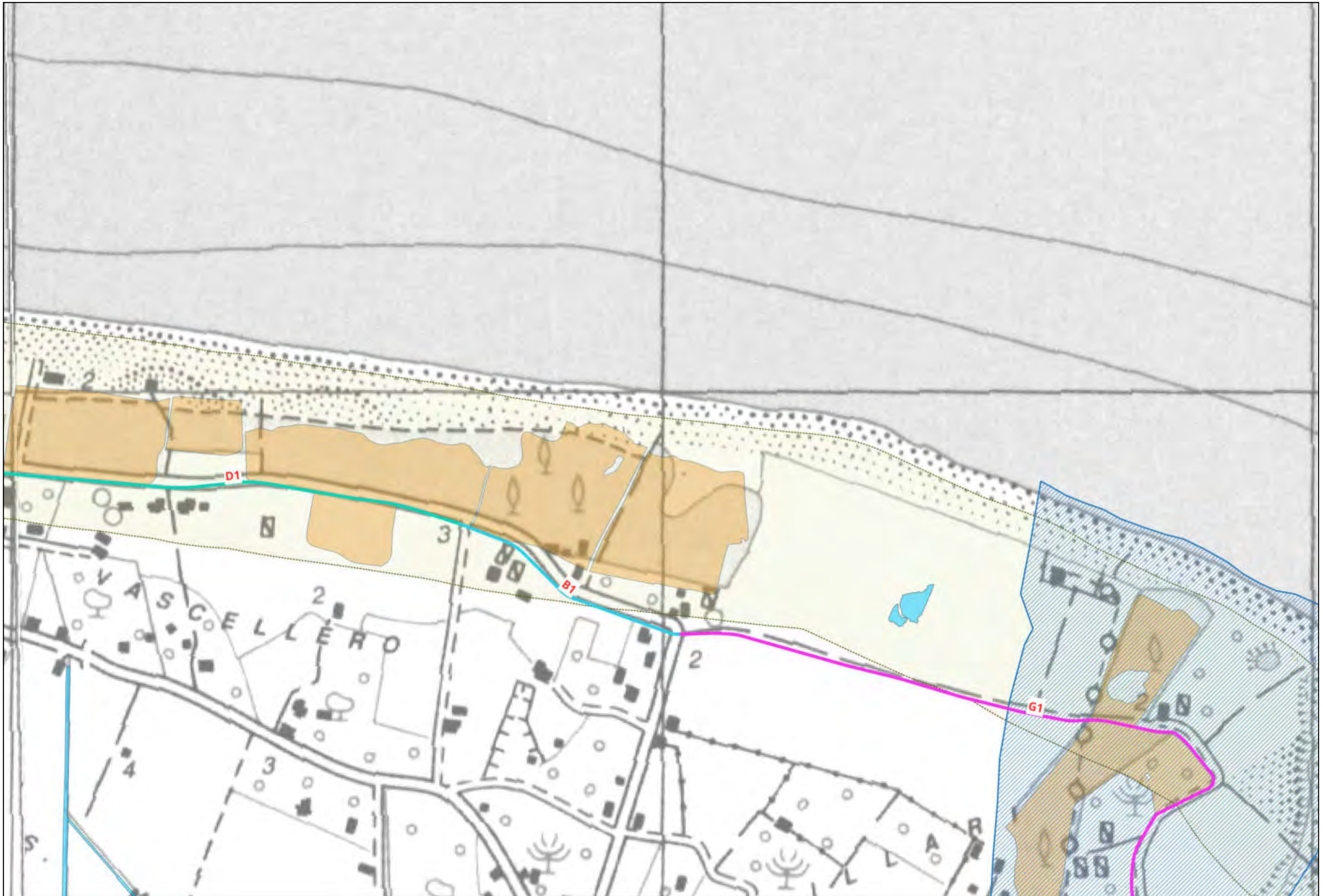




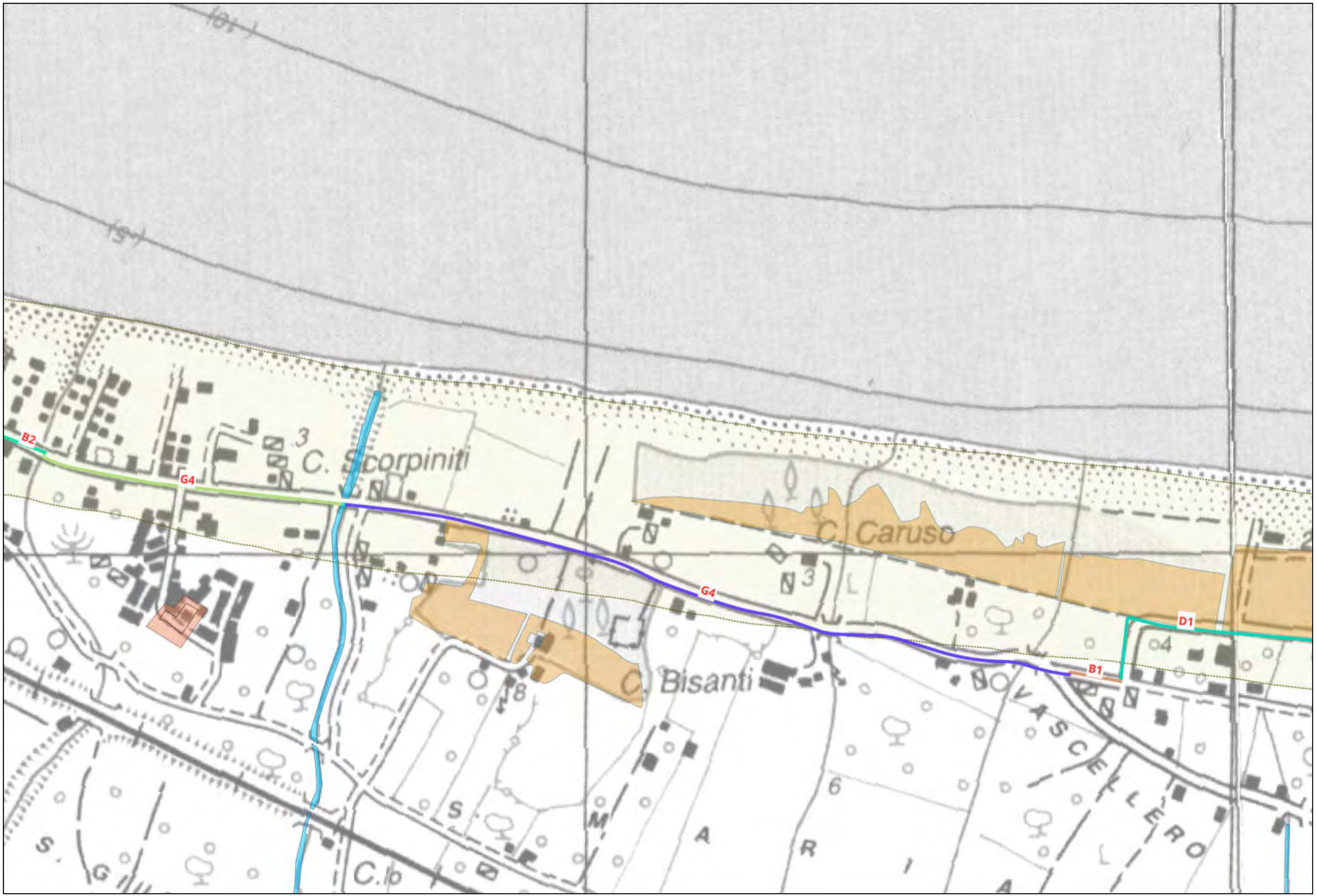


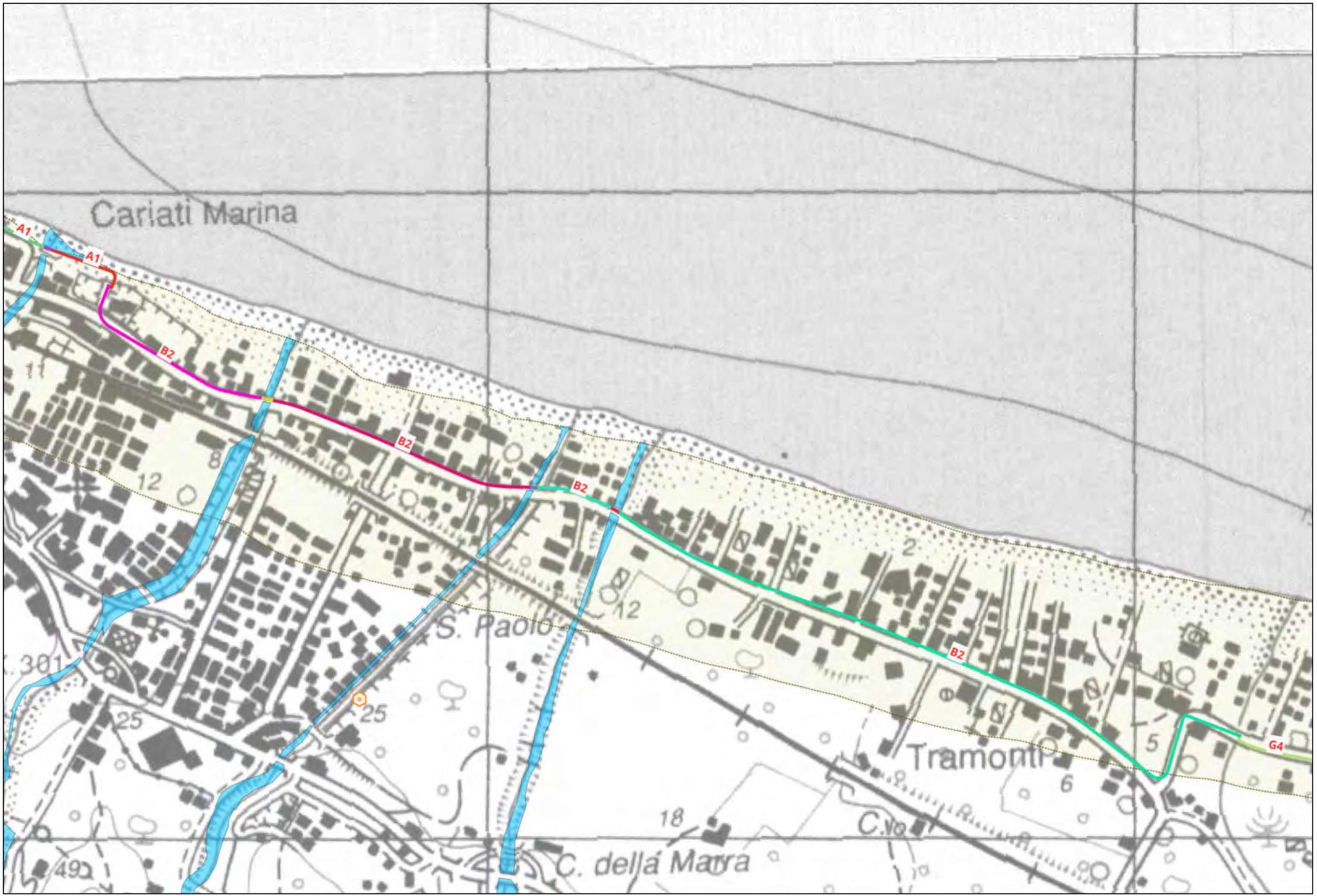


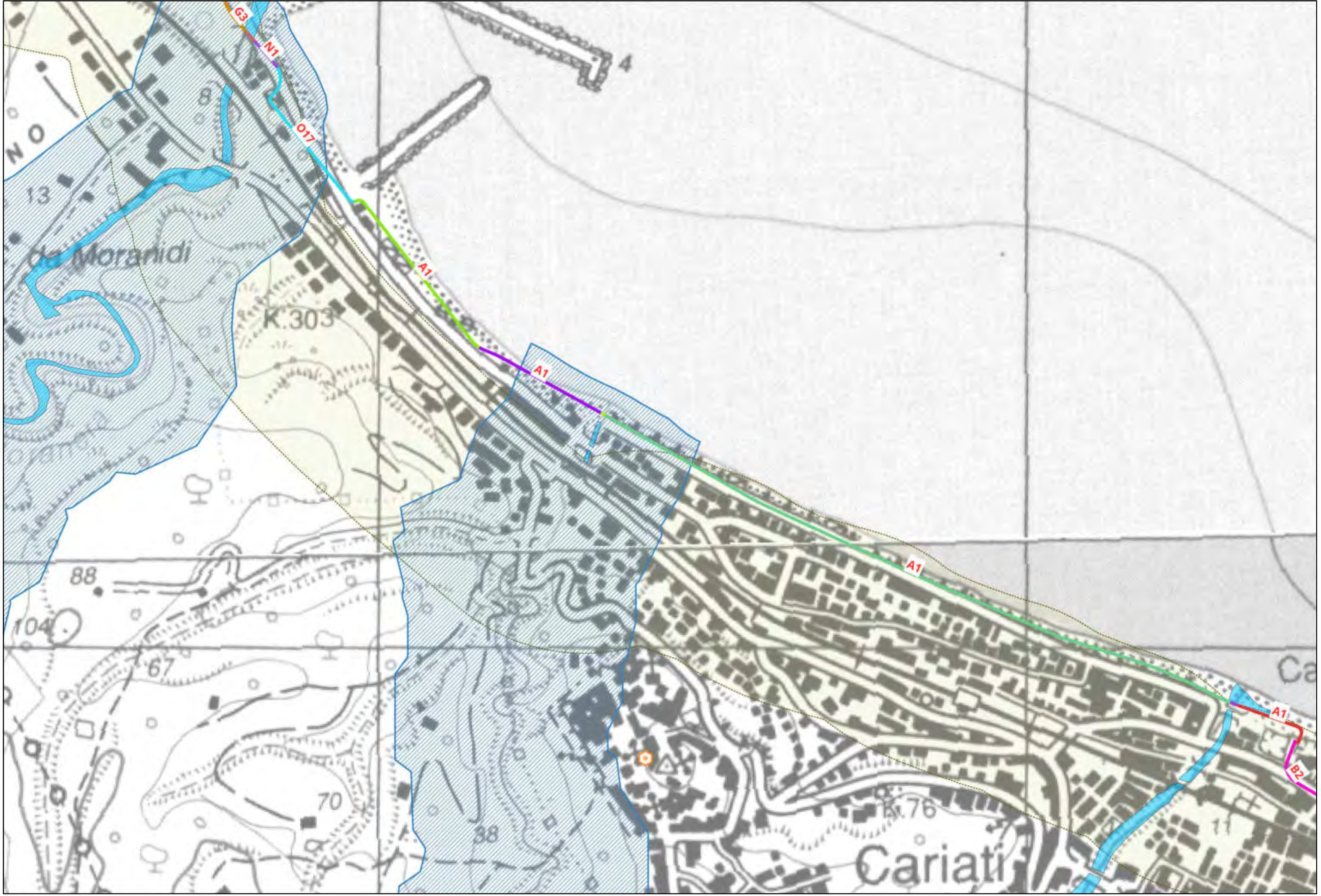


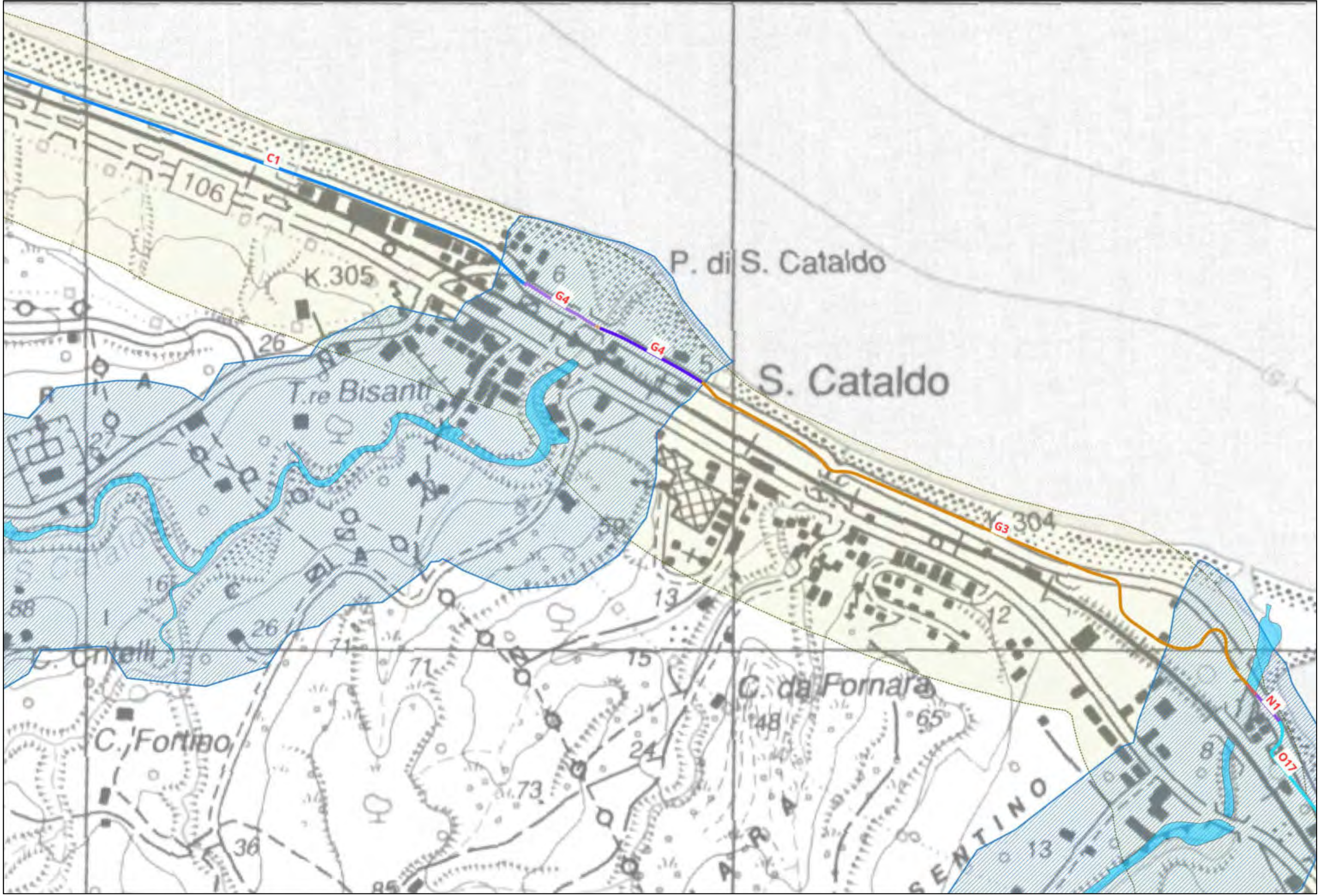


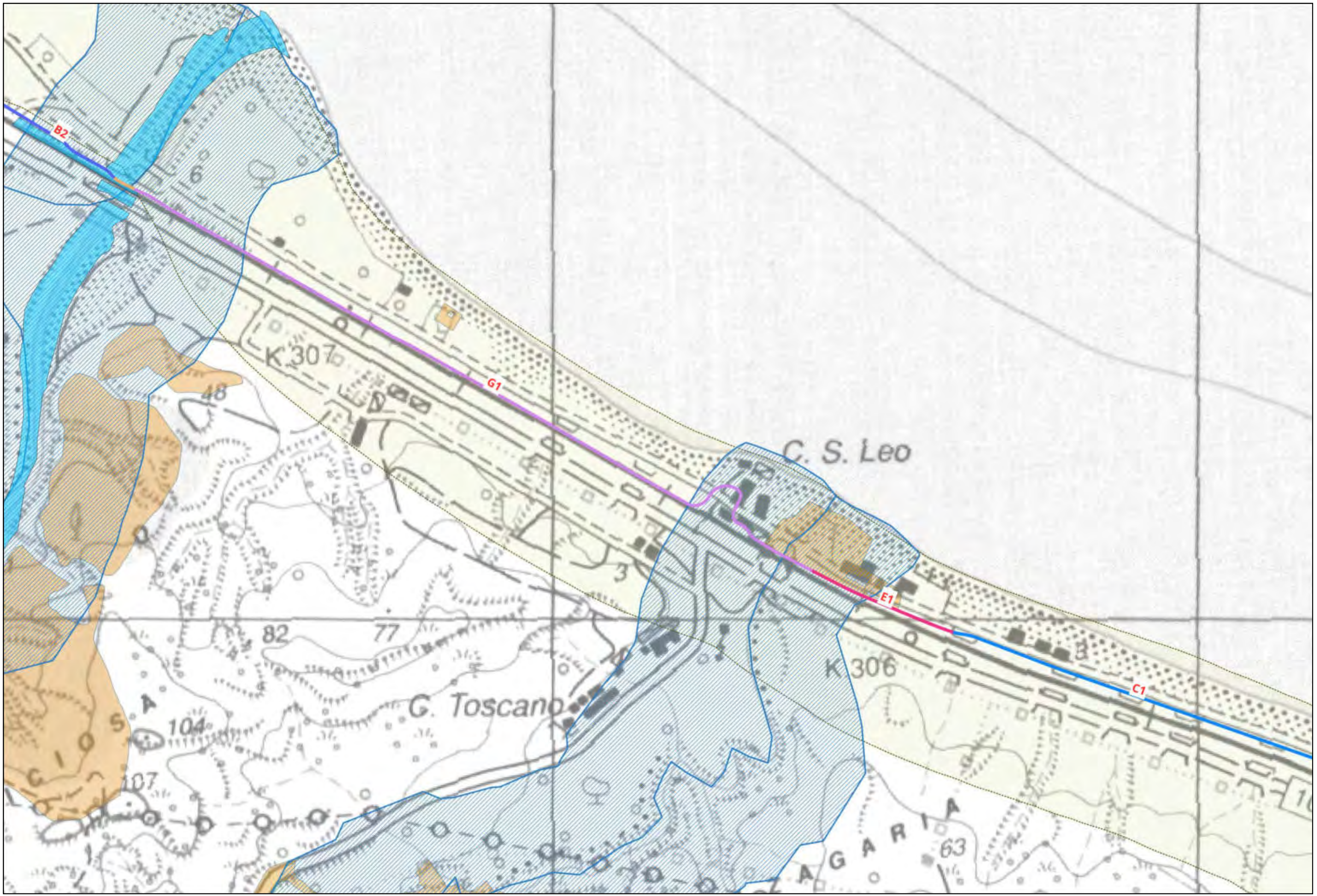












# LEGENDA

## TRONCO CA15

### Ambiti fluviali e lacustri

- Corpi idrici
- Fascia di rispetto

### Ambiti costieri

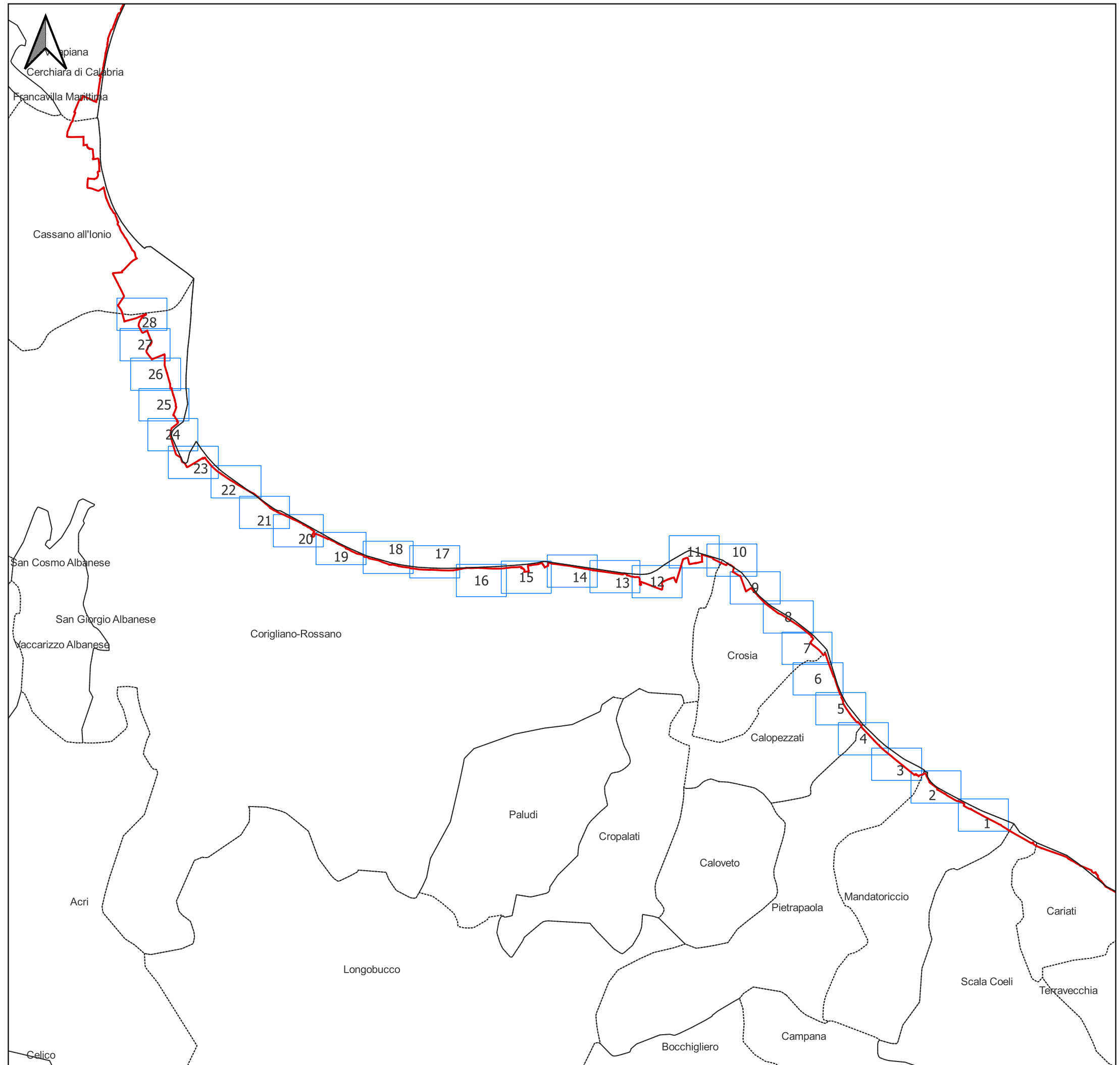
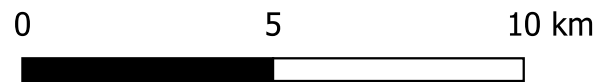
- Fascia costiera

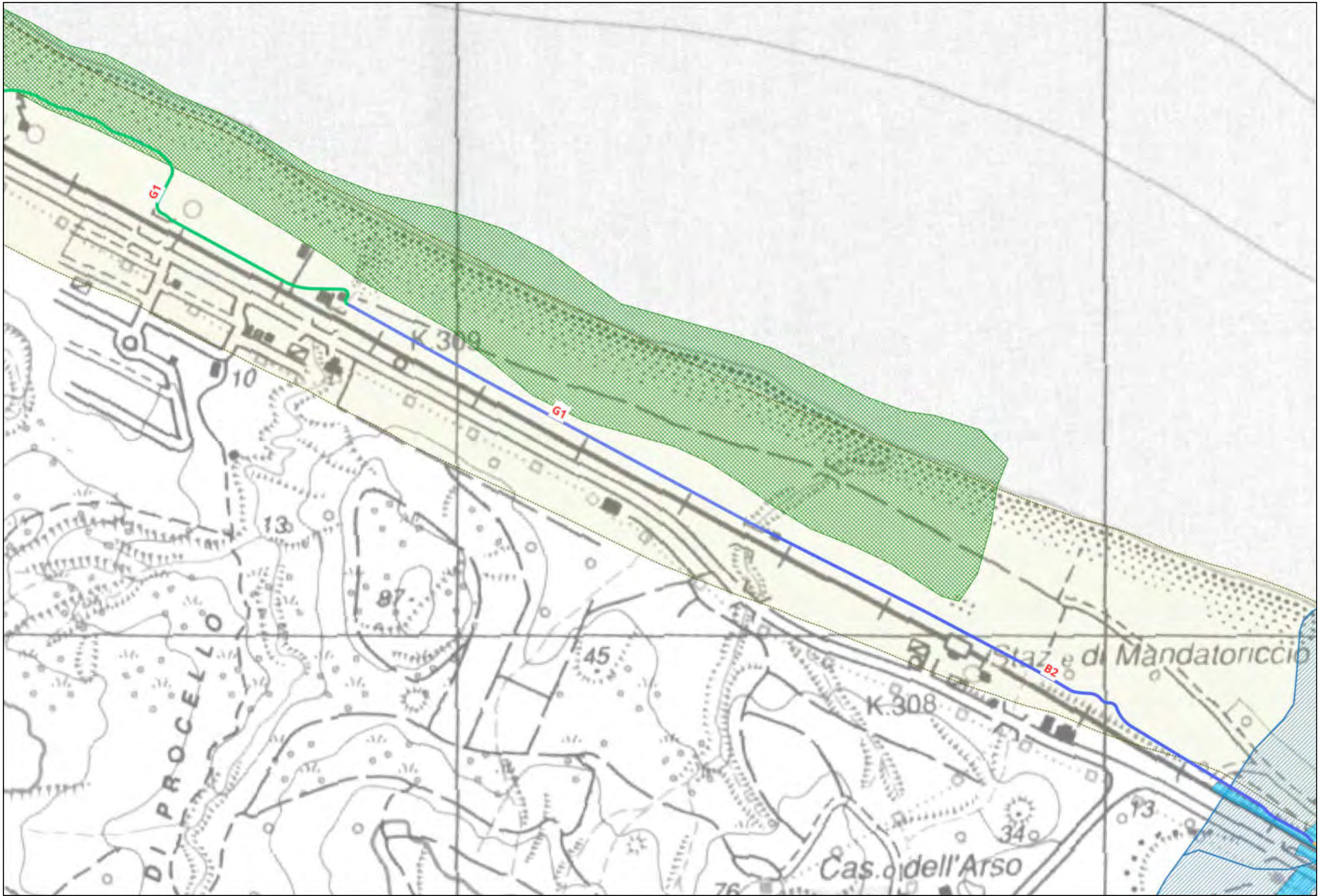
### Ambiti sensibili oggetto di tutela

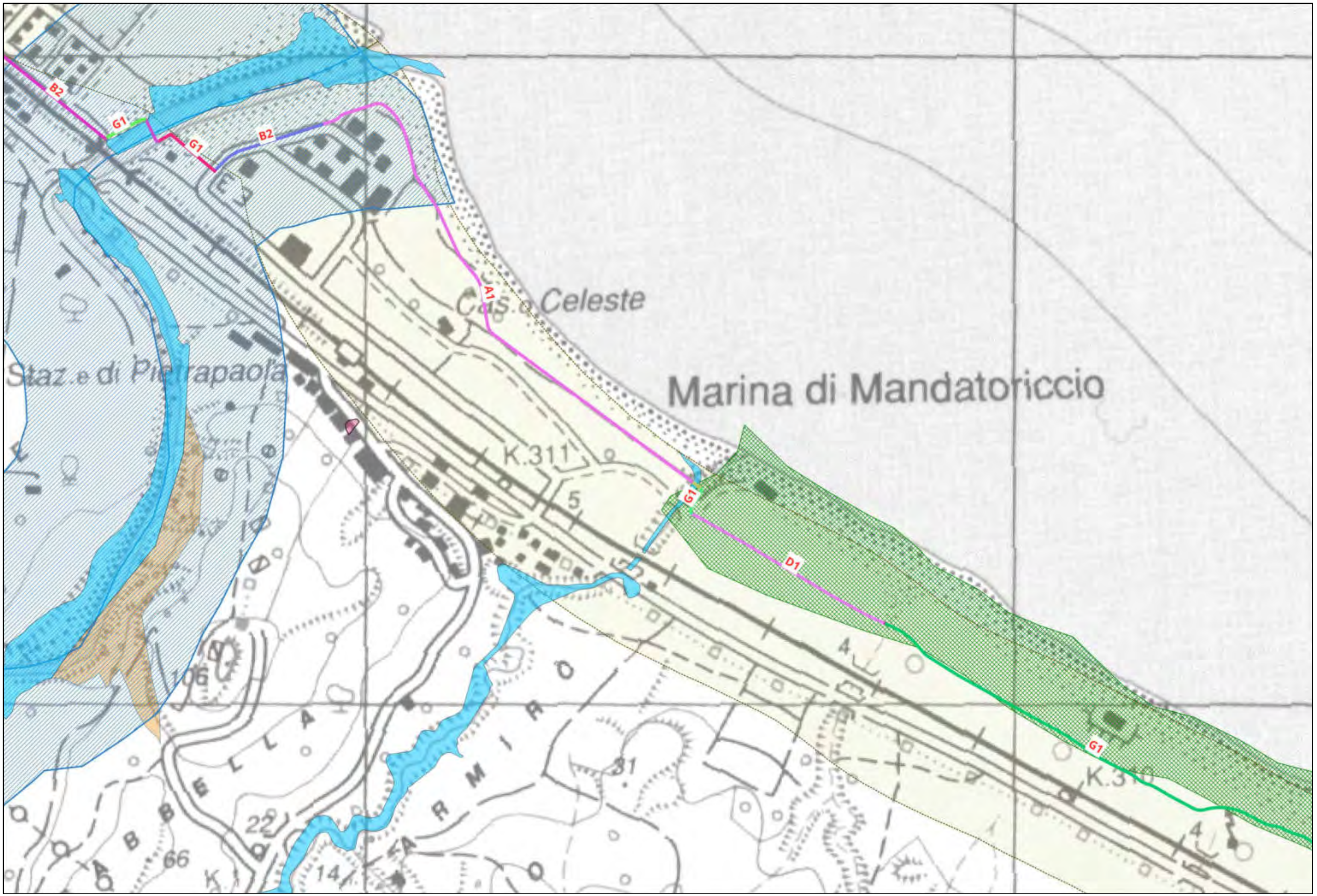
- Oasi e riserve
- Parchi Regionali e Nazionali
- ZPS
- SIC
- SIR
- Immobili ed aree di interesse pubblico
- Architetture militari
- Vincoli architettonici
- Vincoli archeologici
- Zone umide
- Monumenti bizantini

### Aree boscate

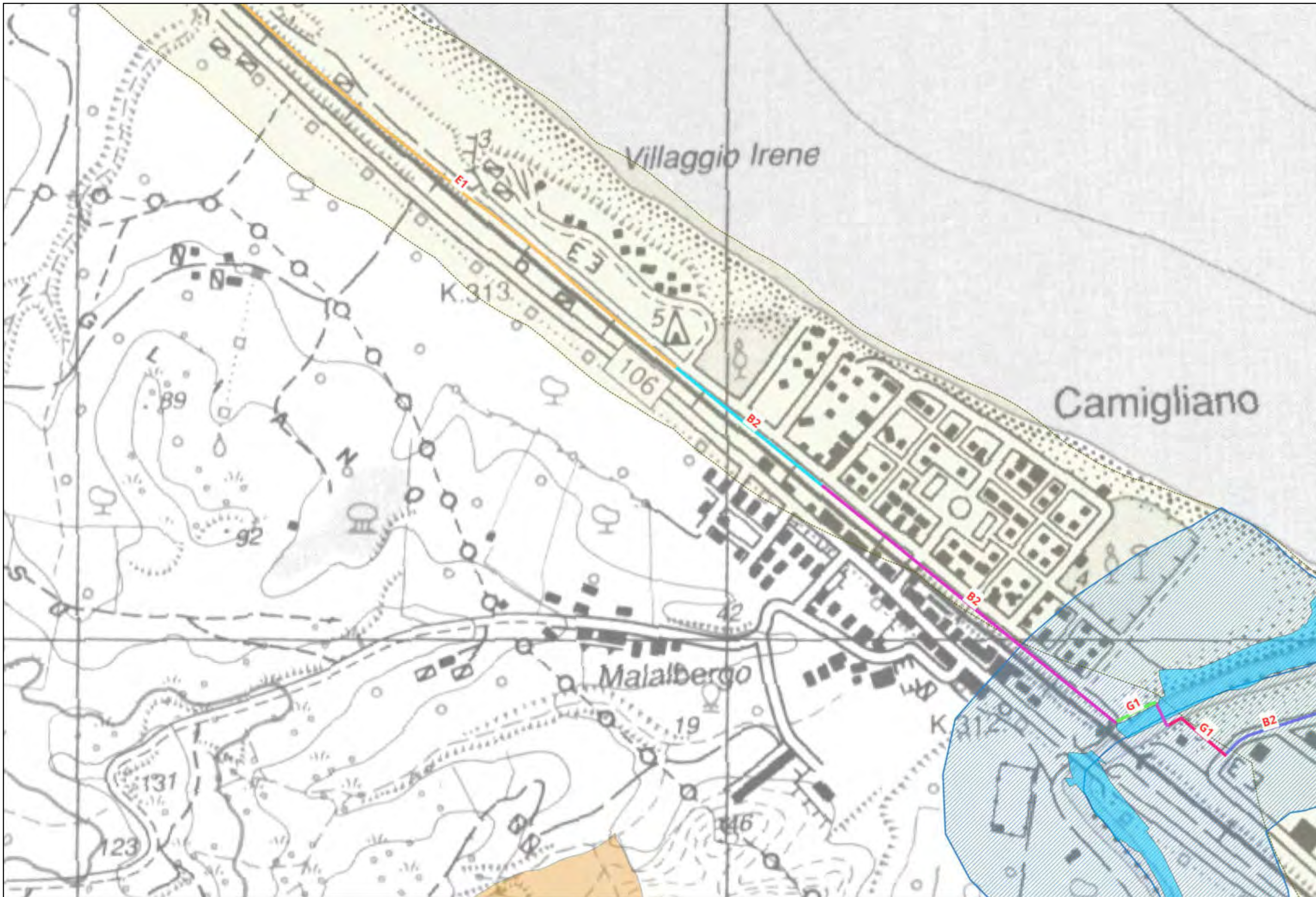
- Boschi

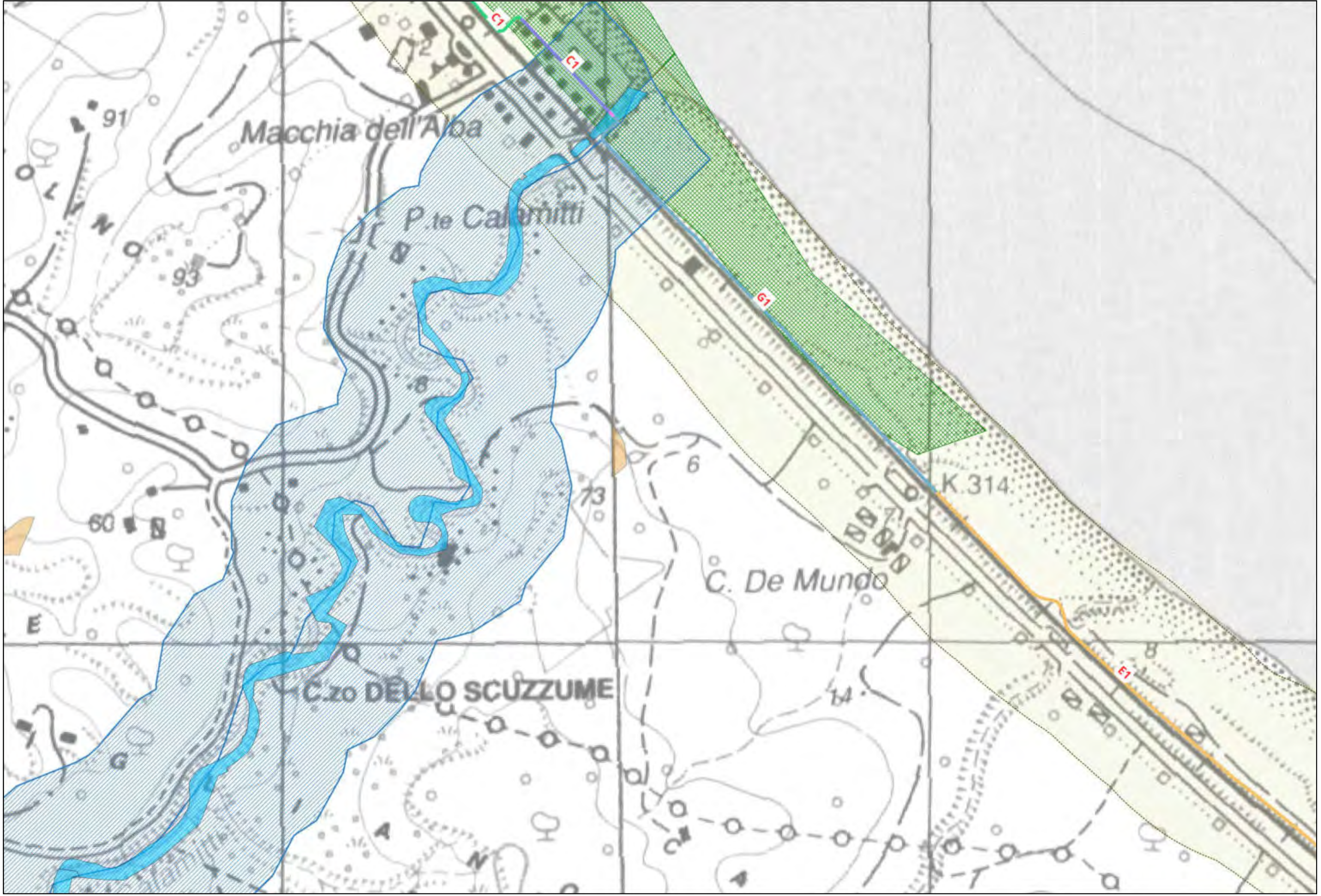






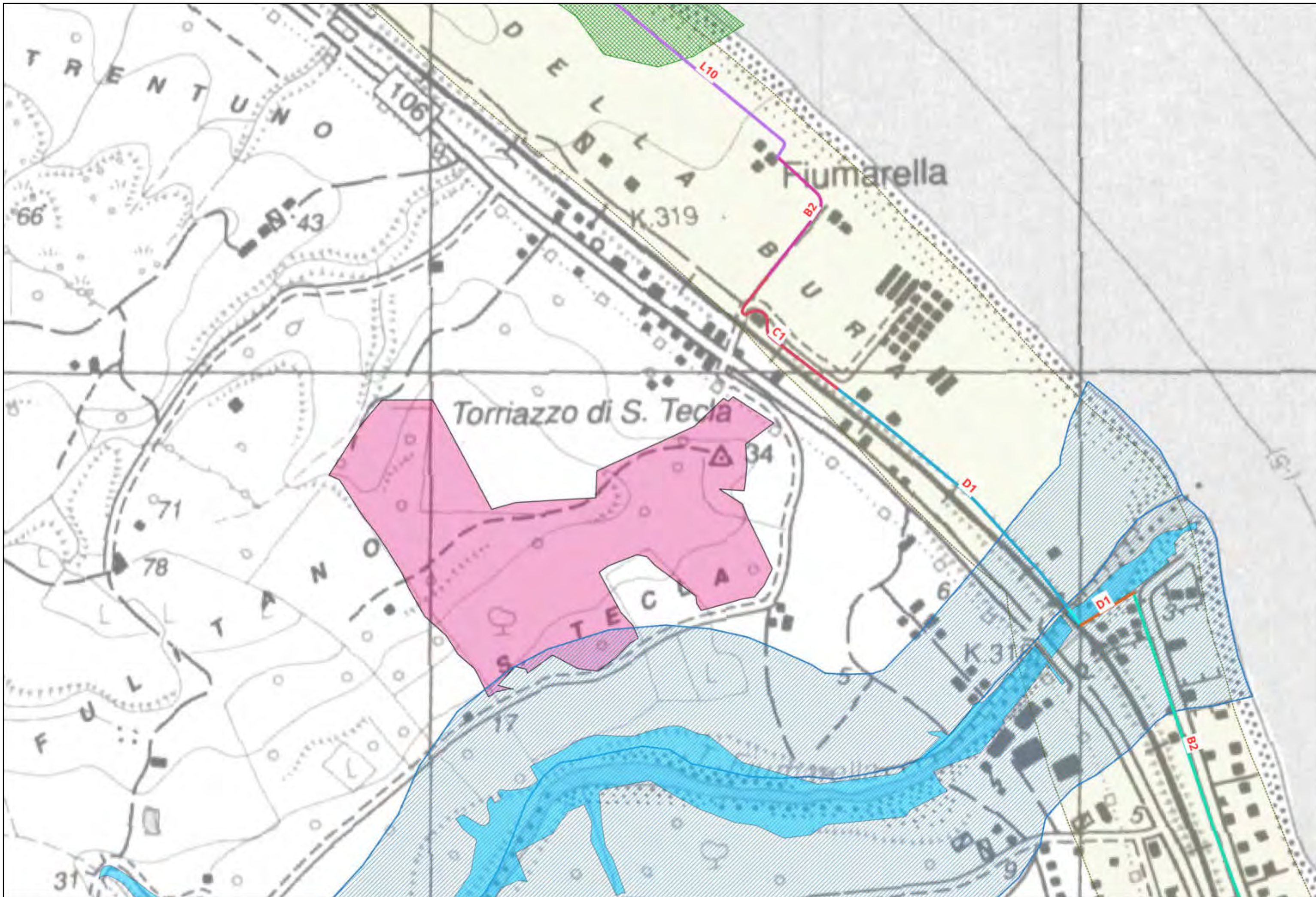


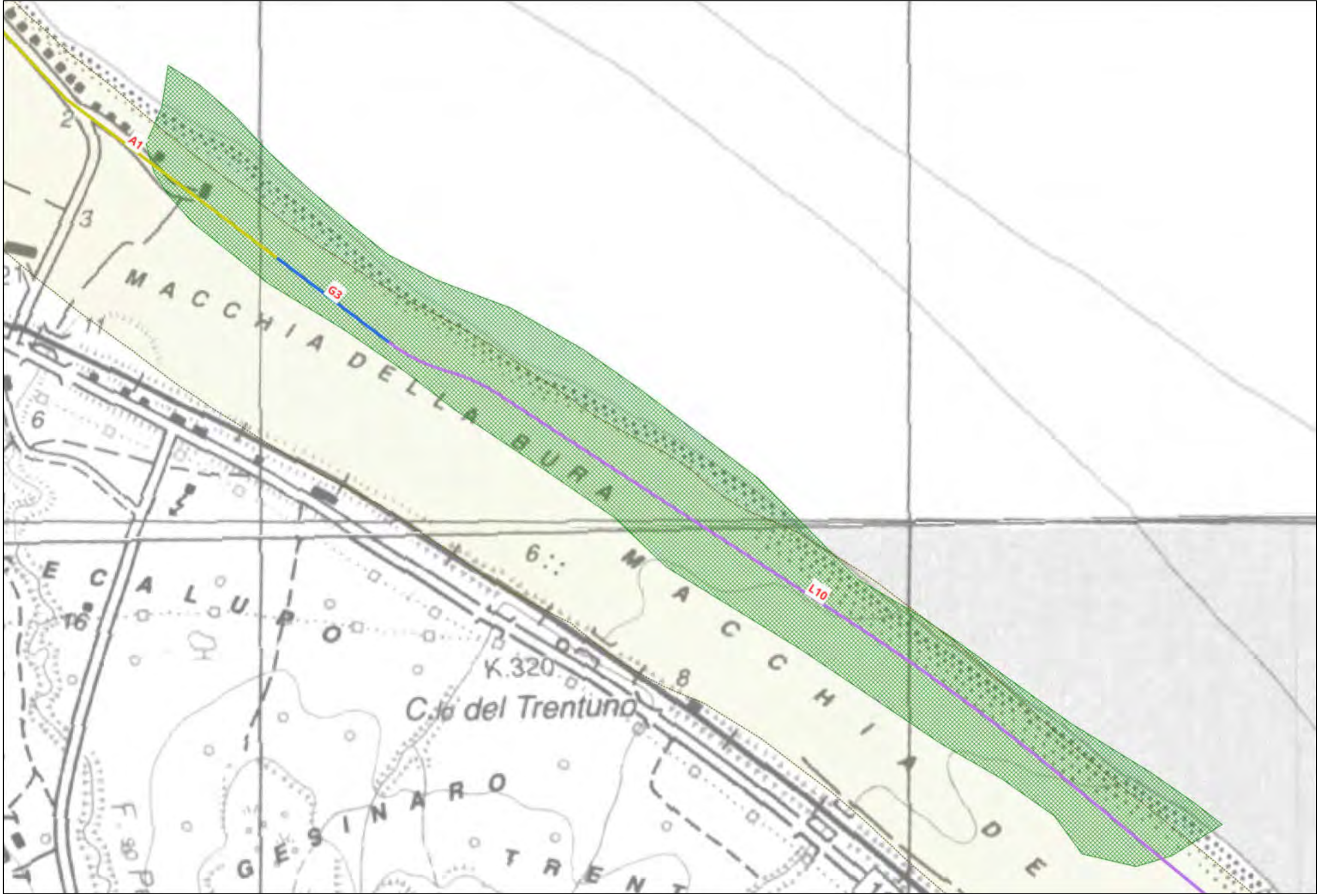


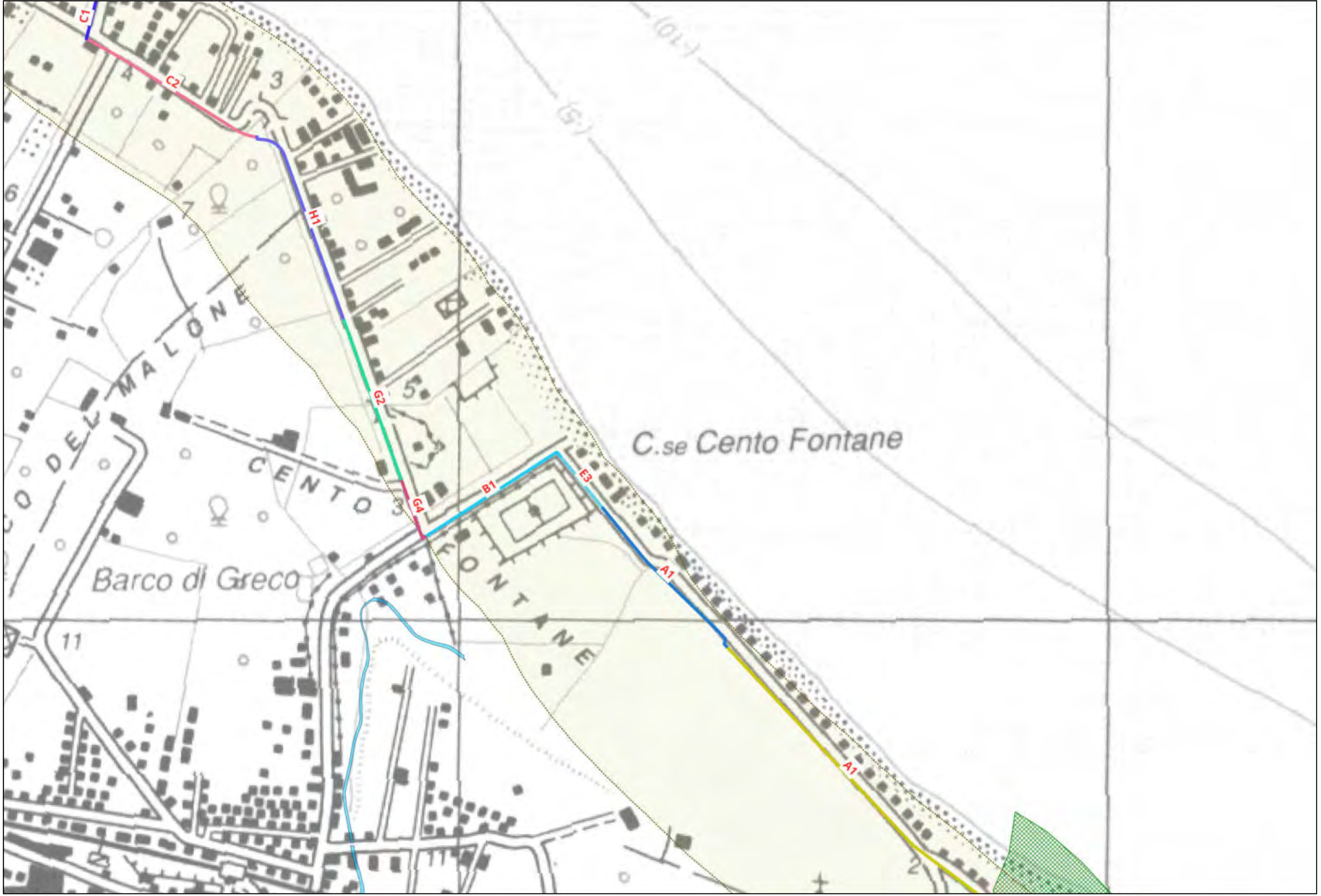


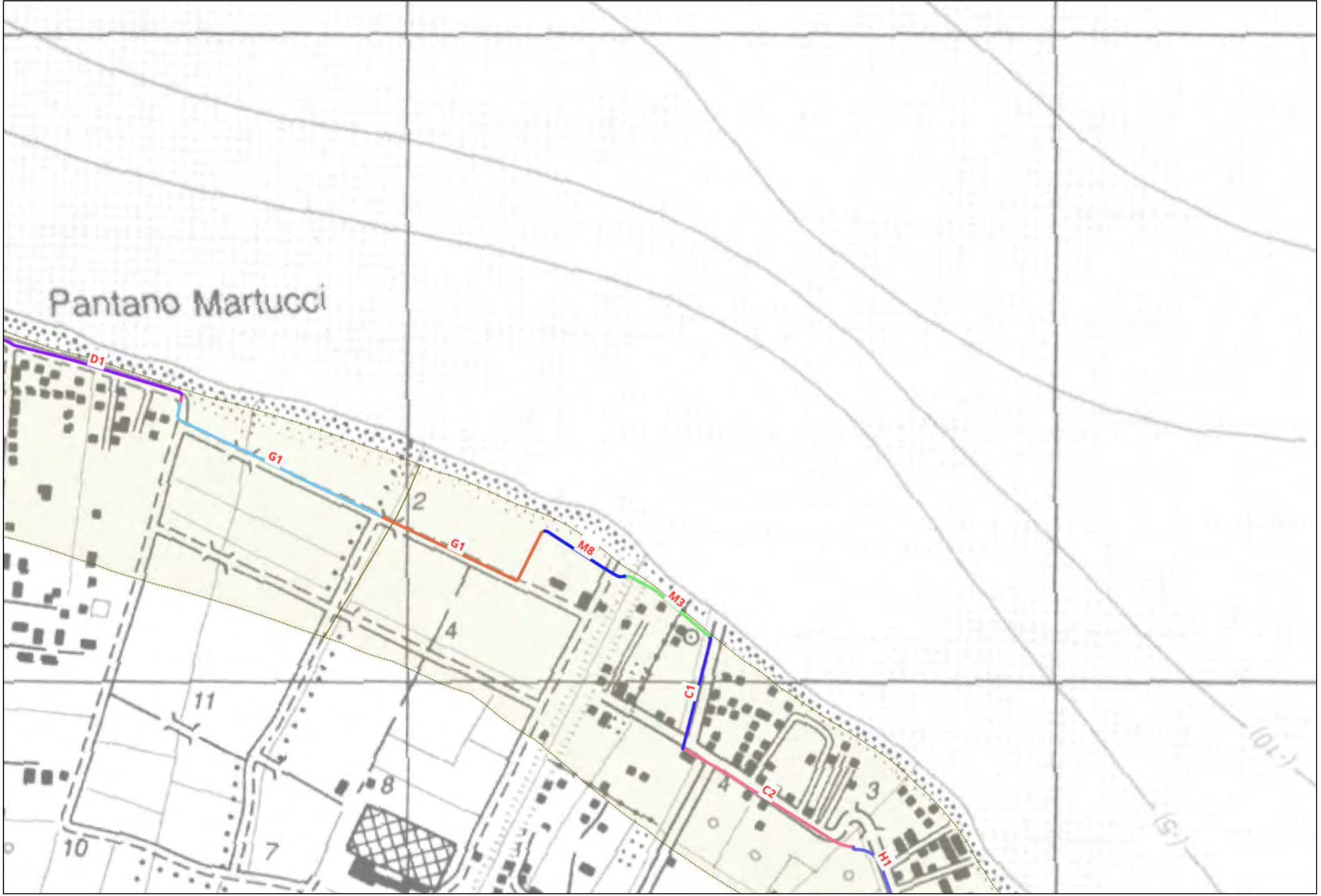






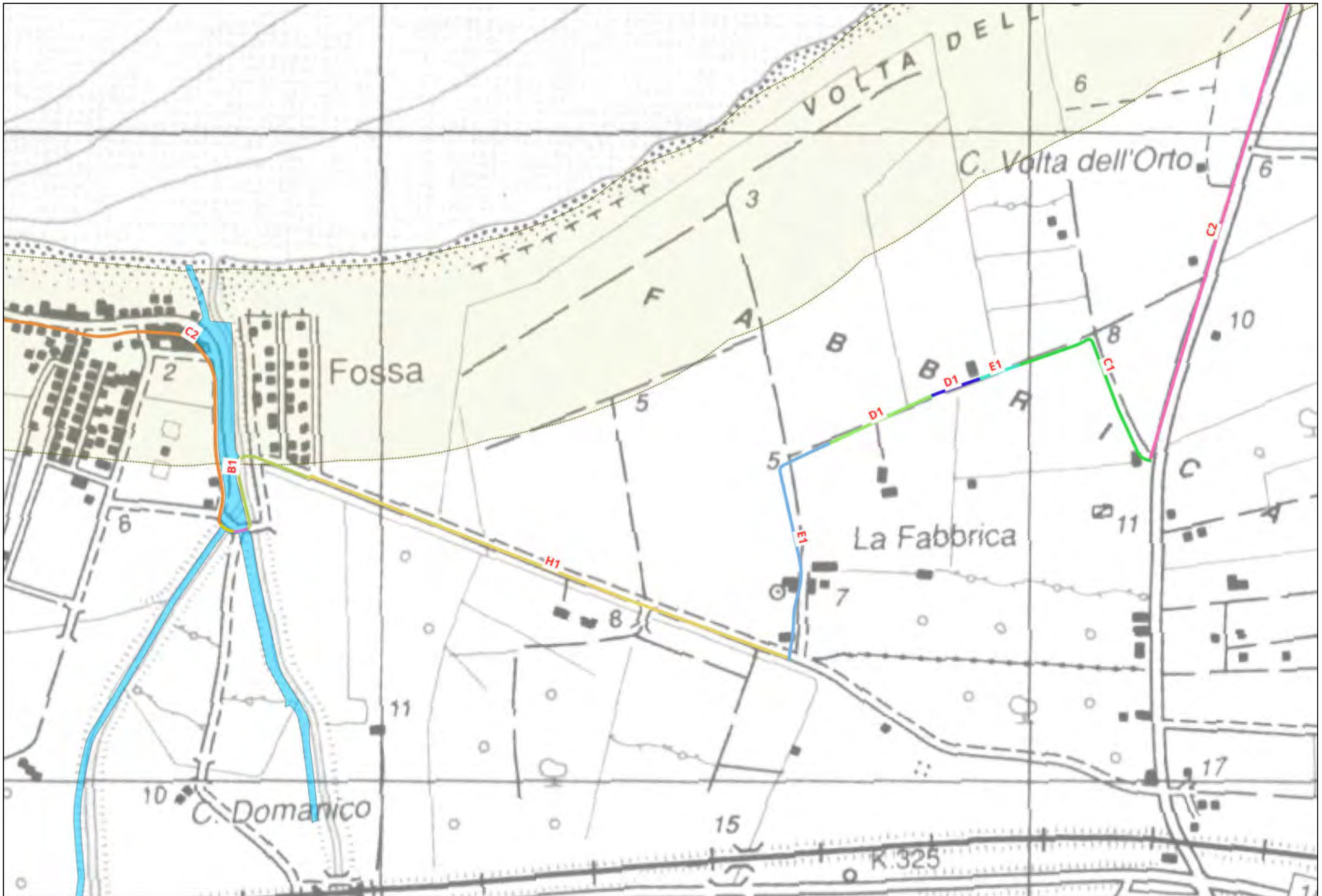


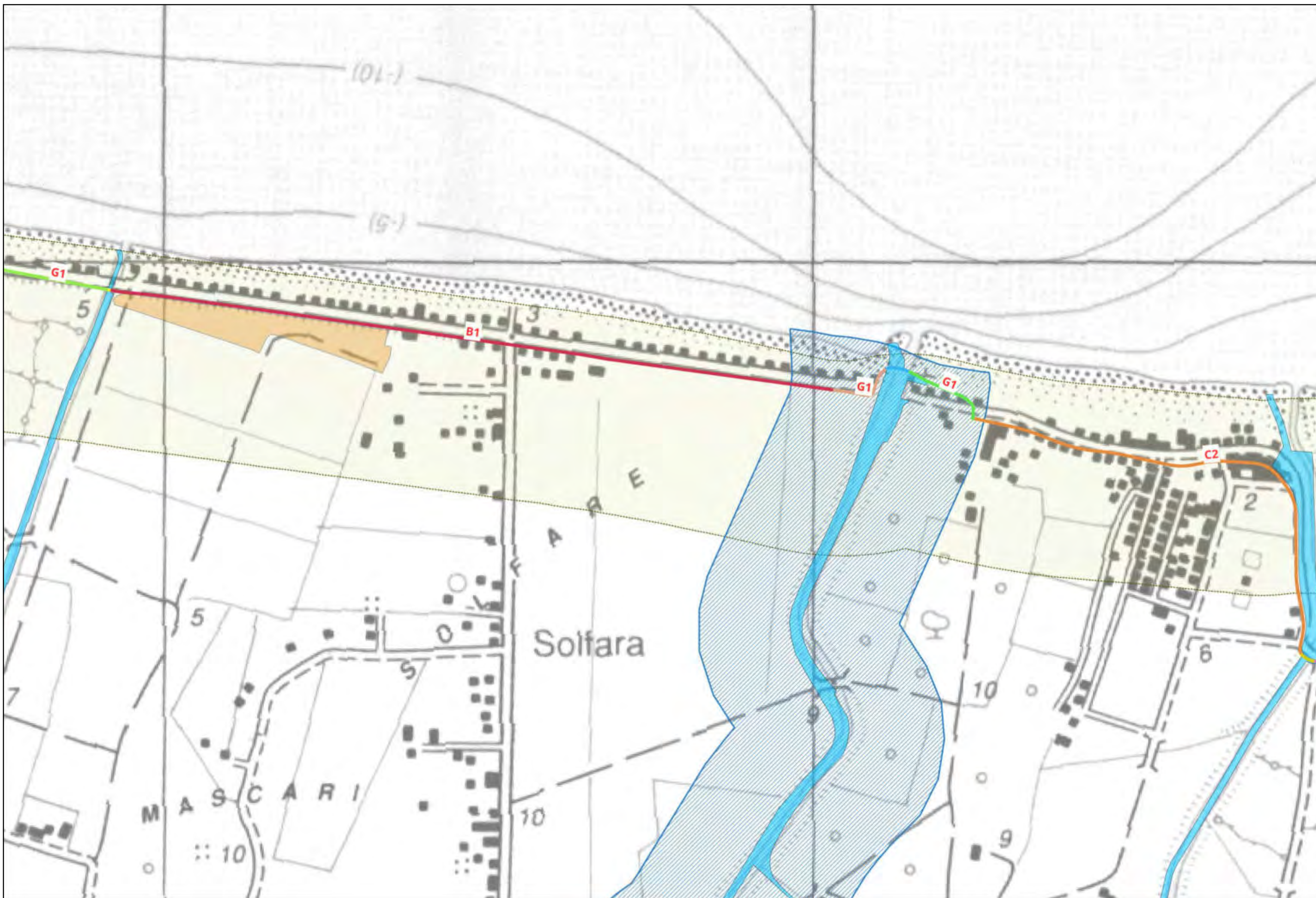




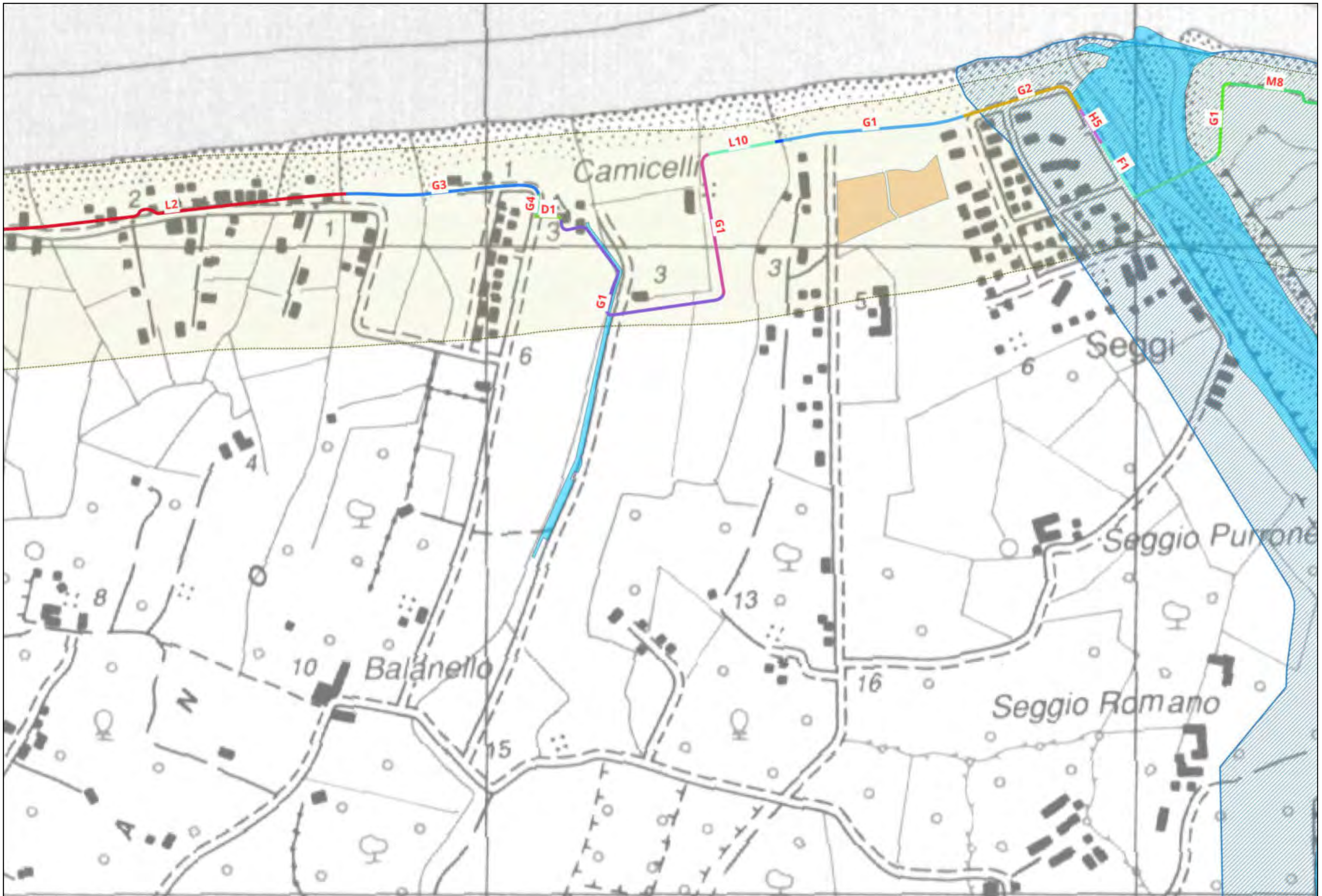


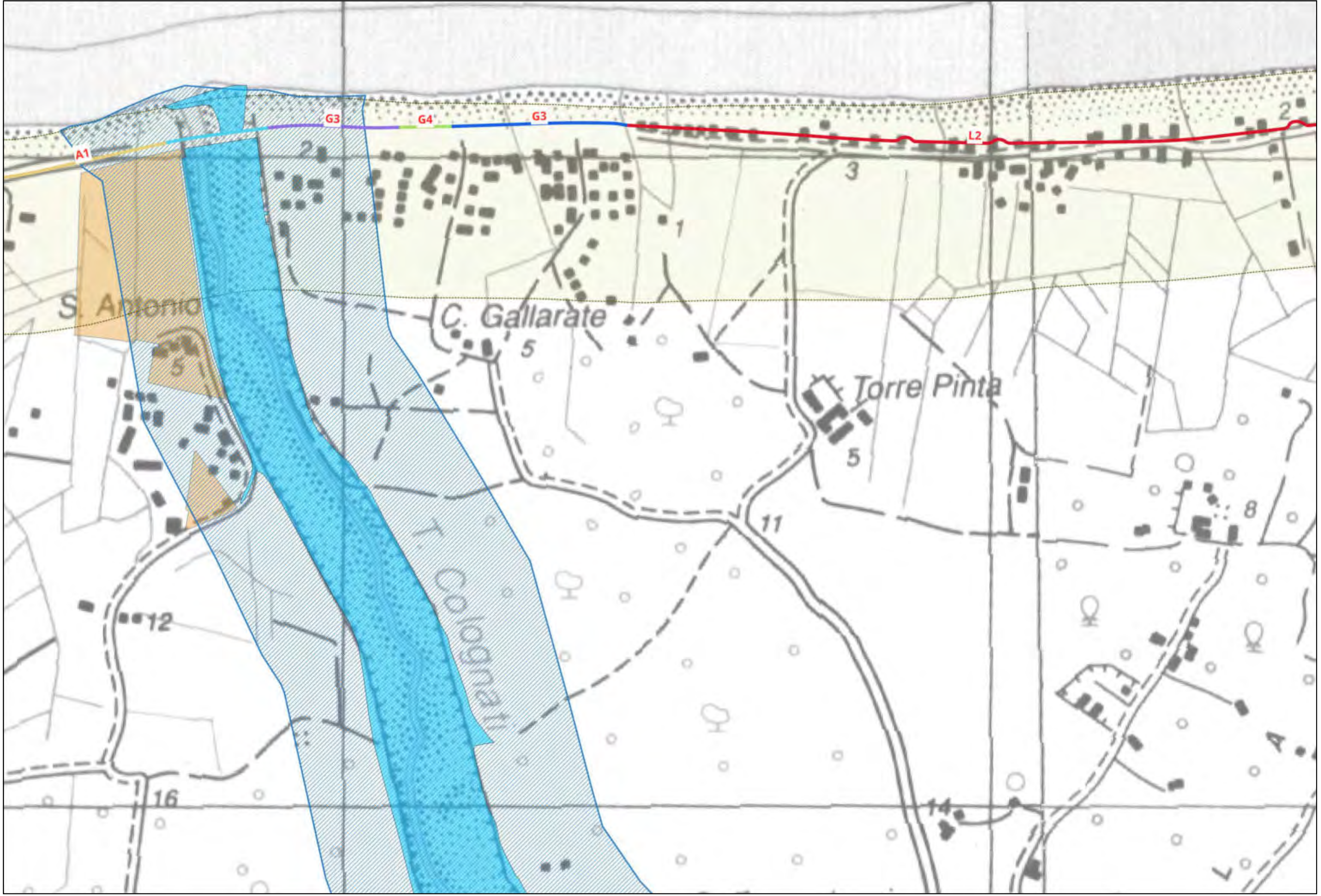




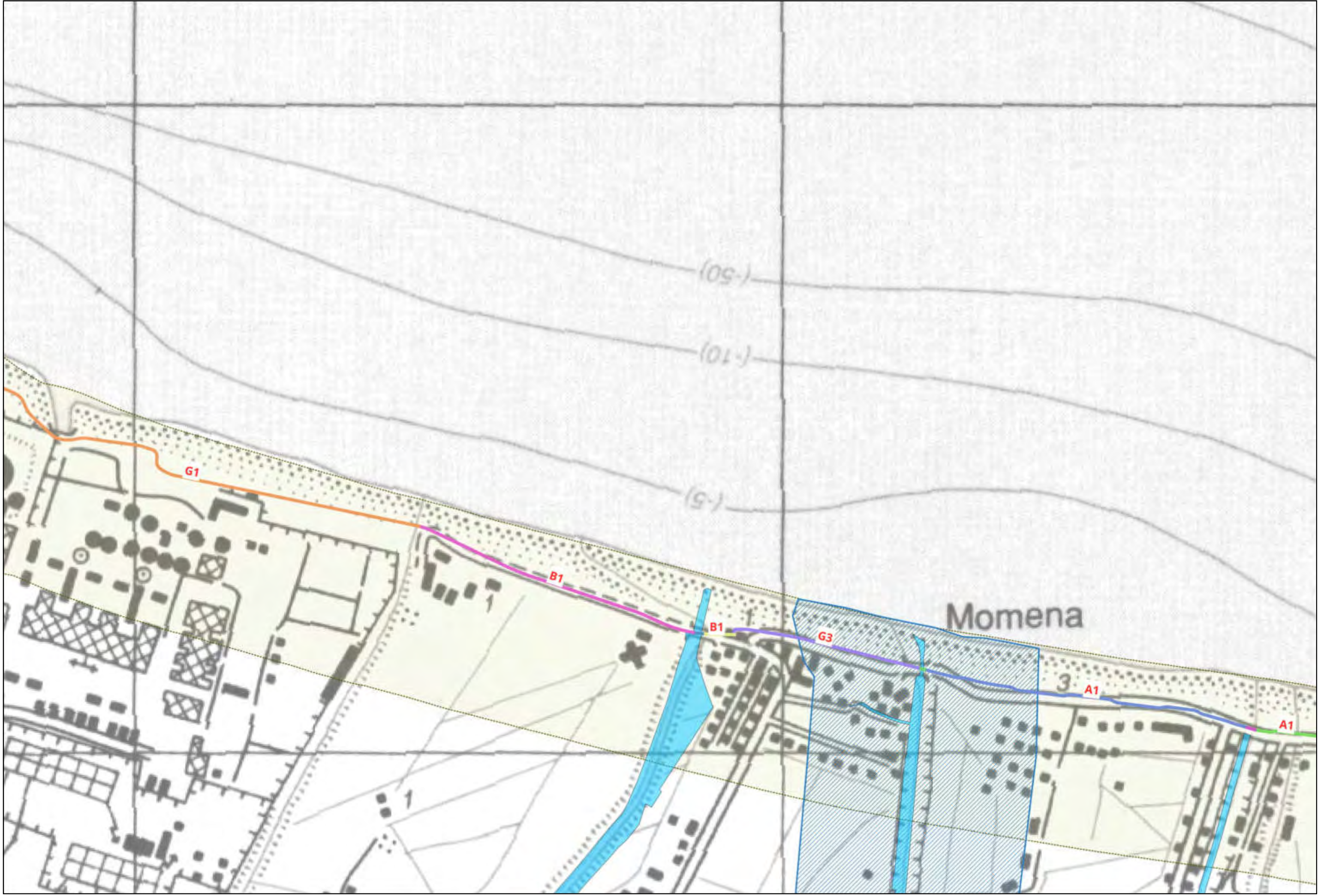




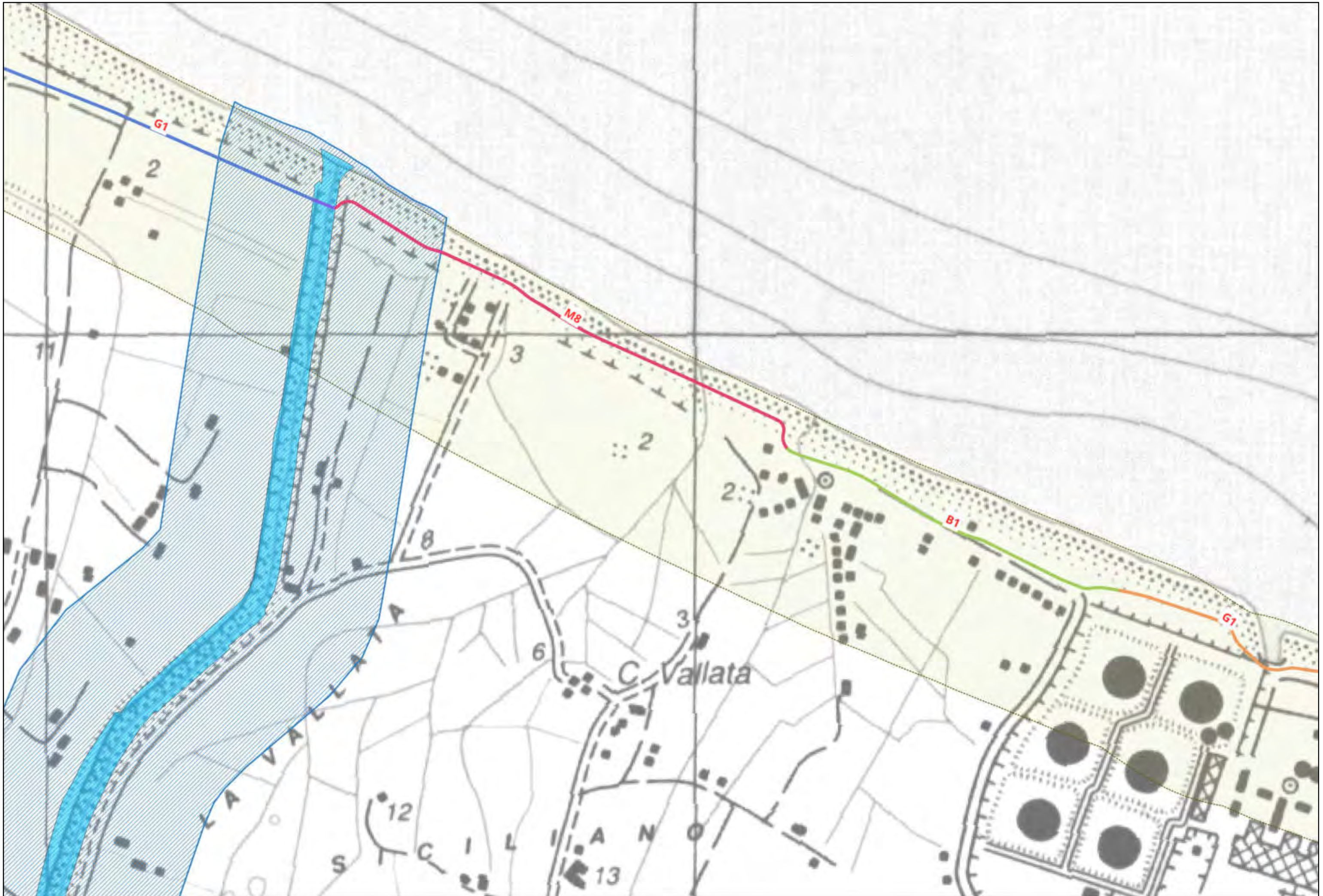


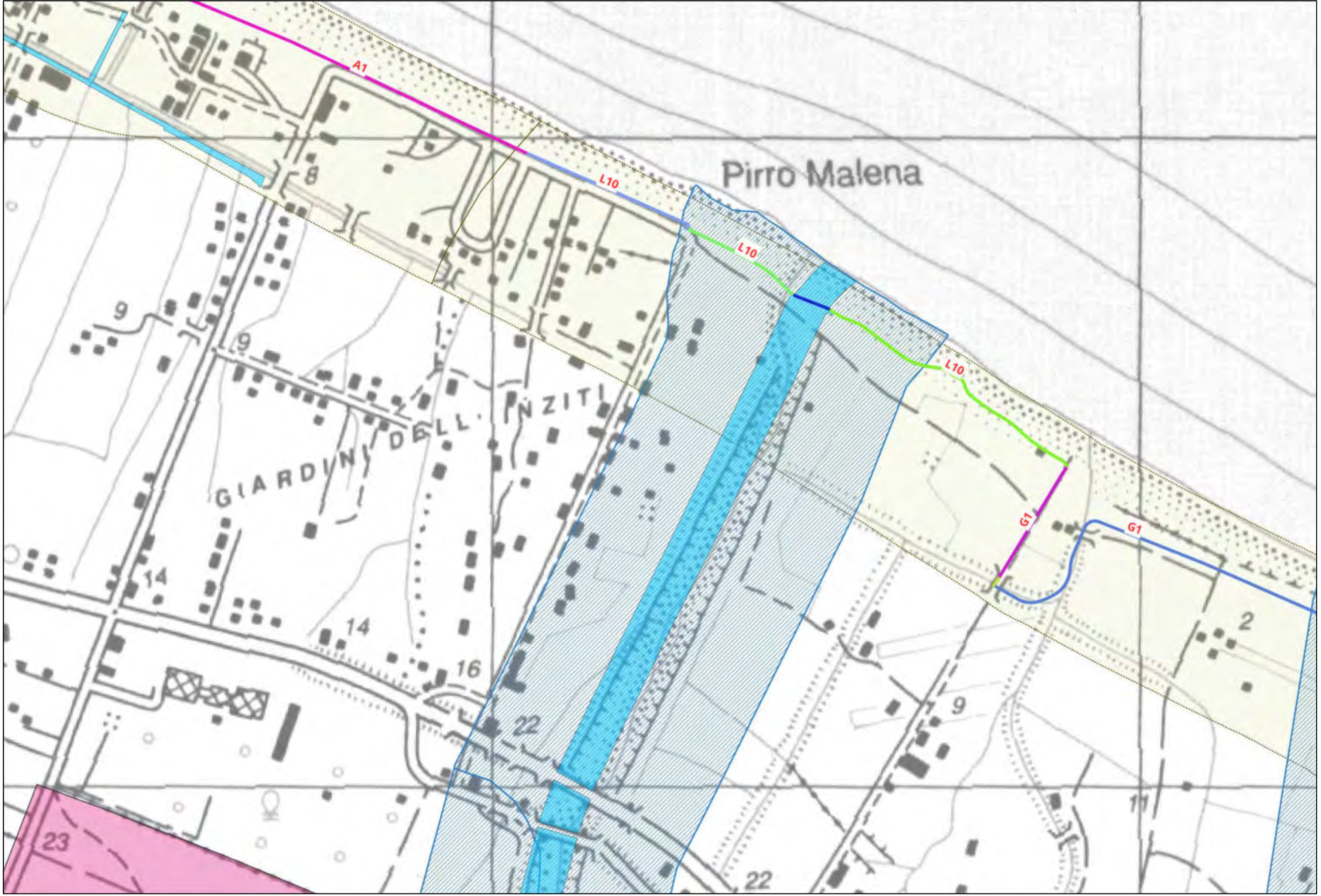


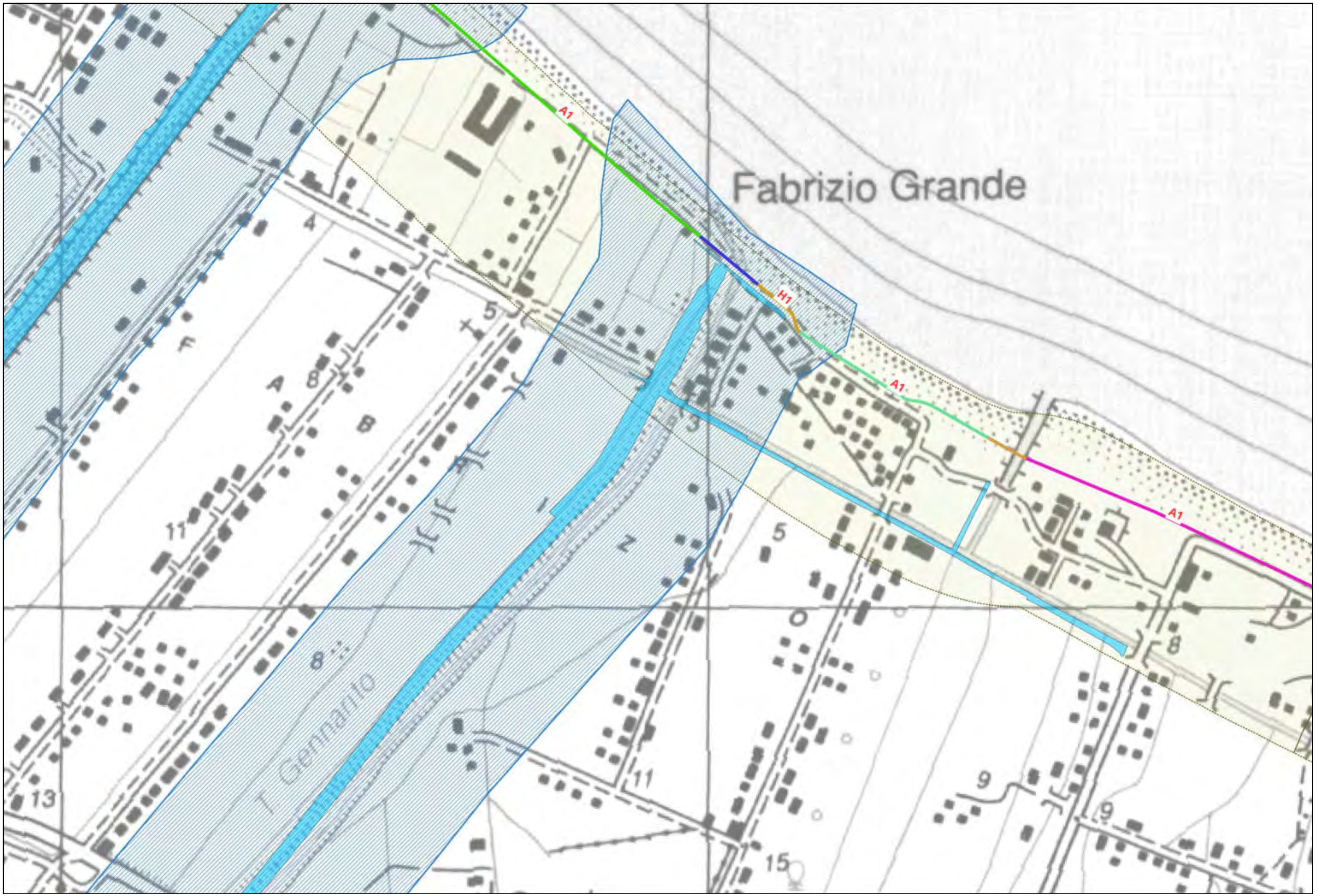


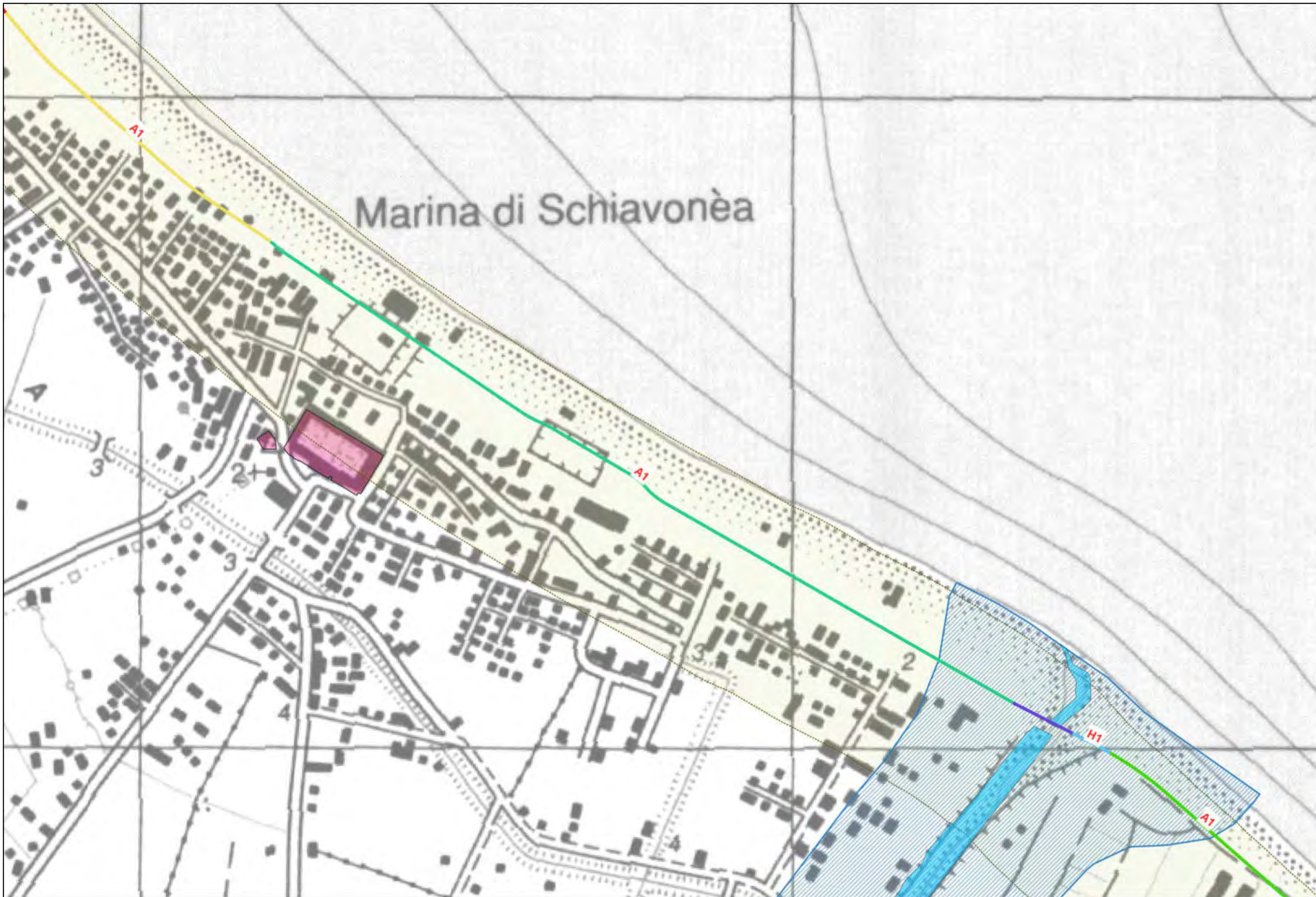


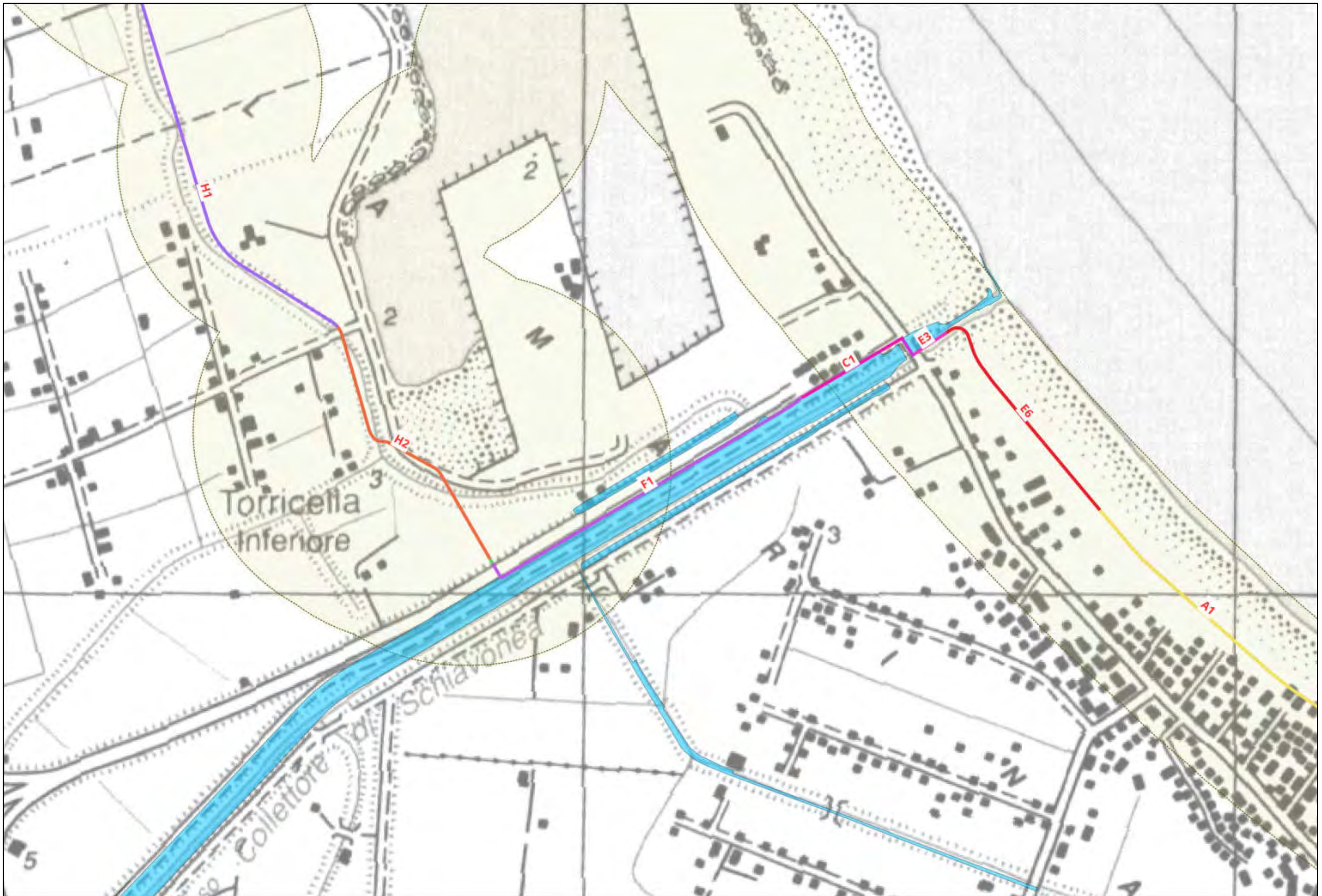


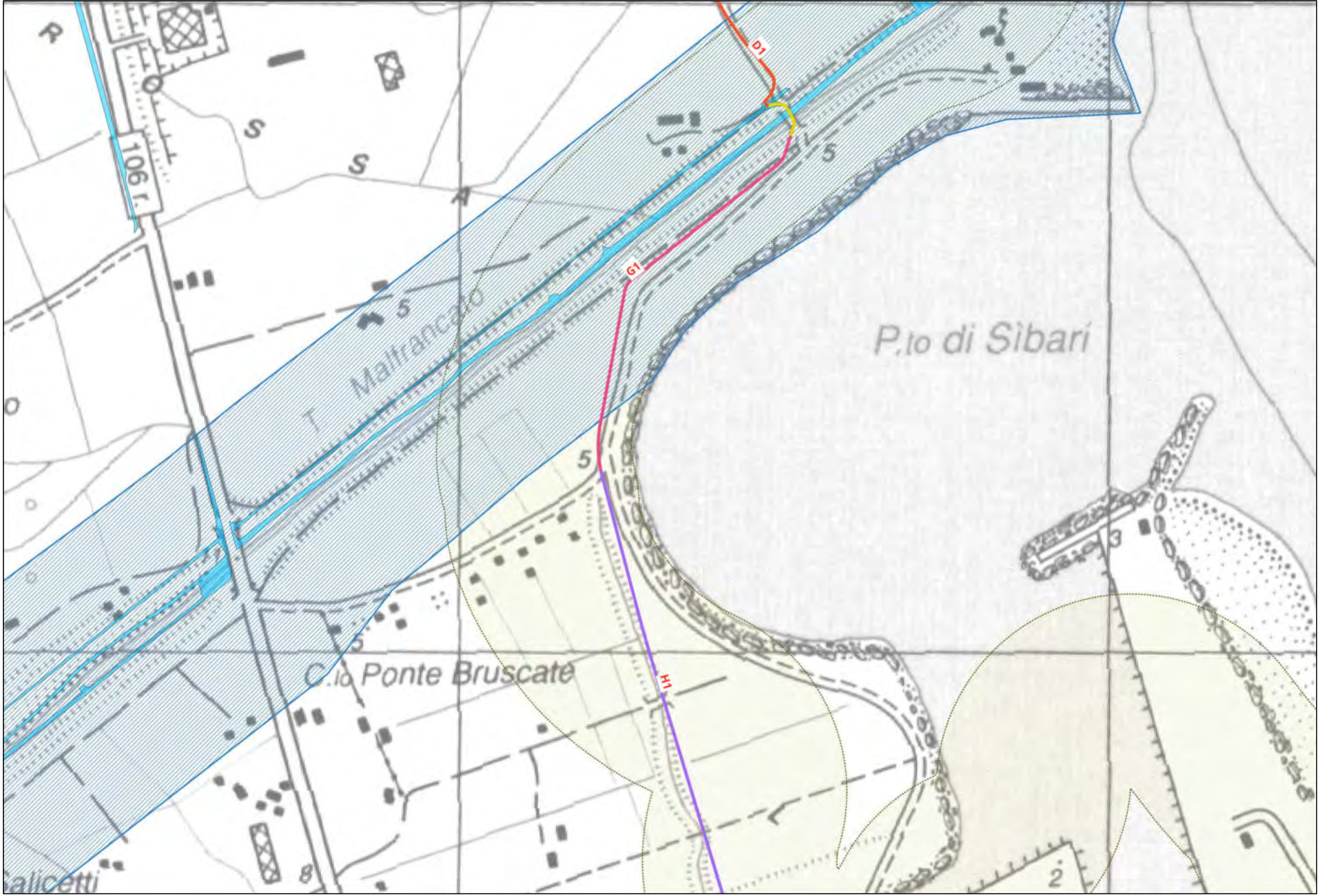




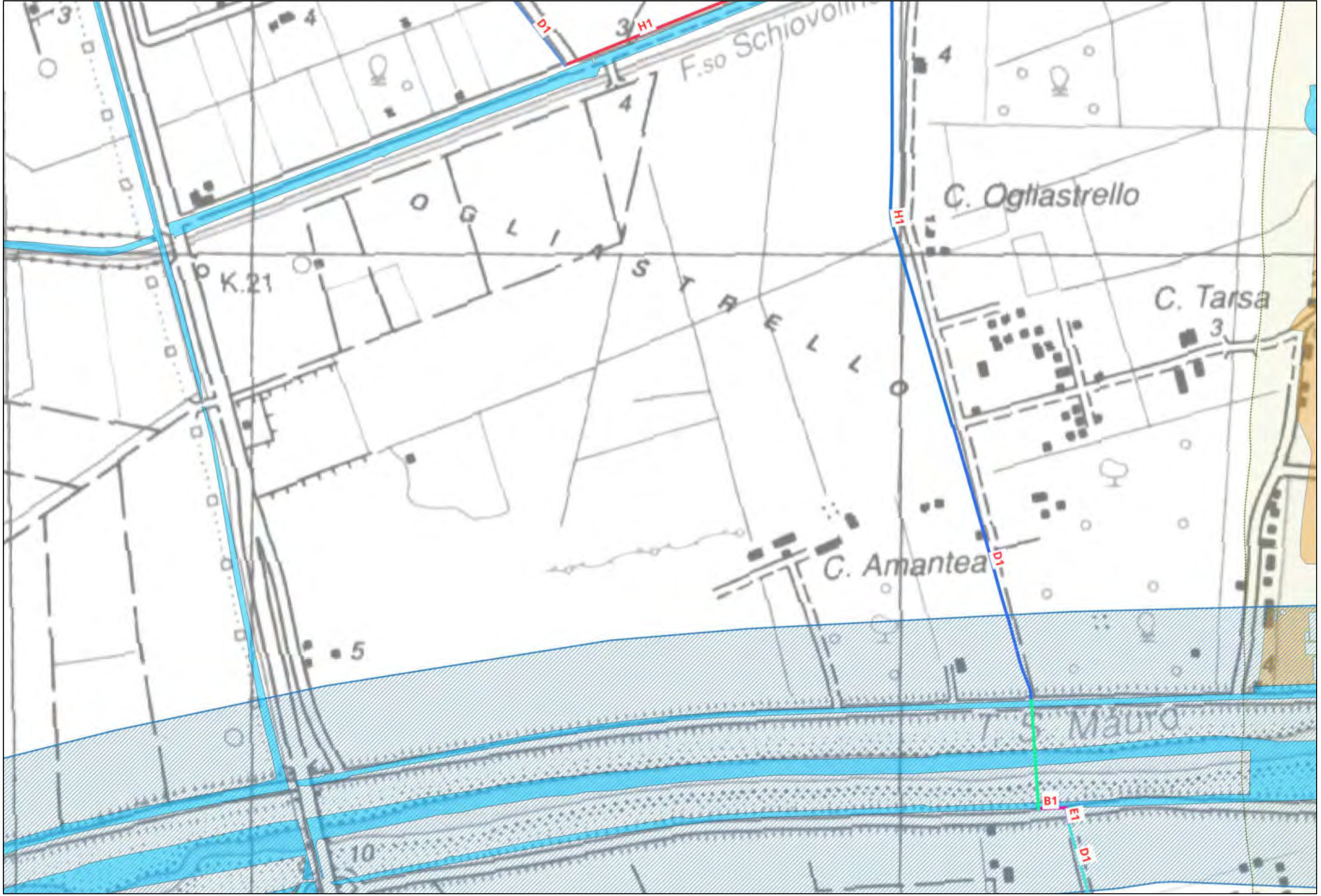






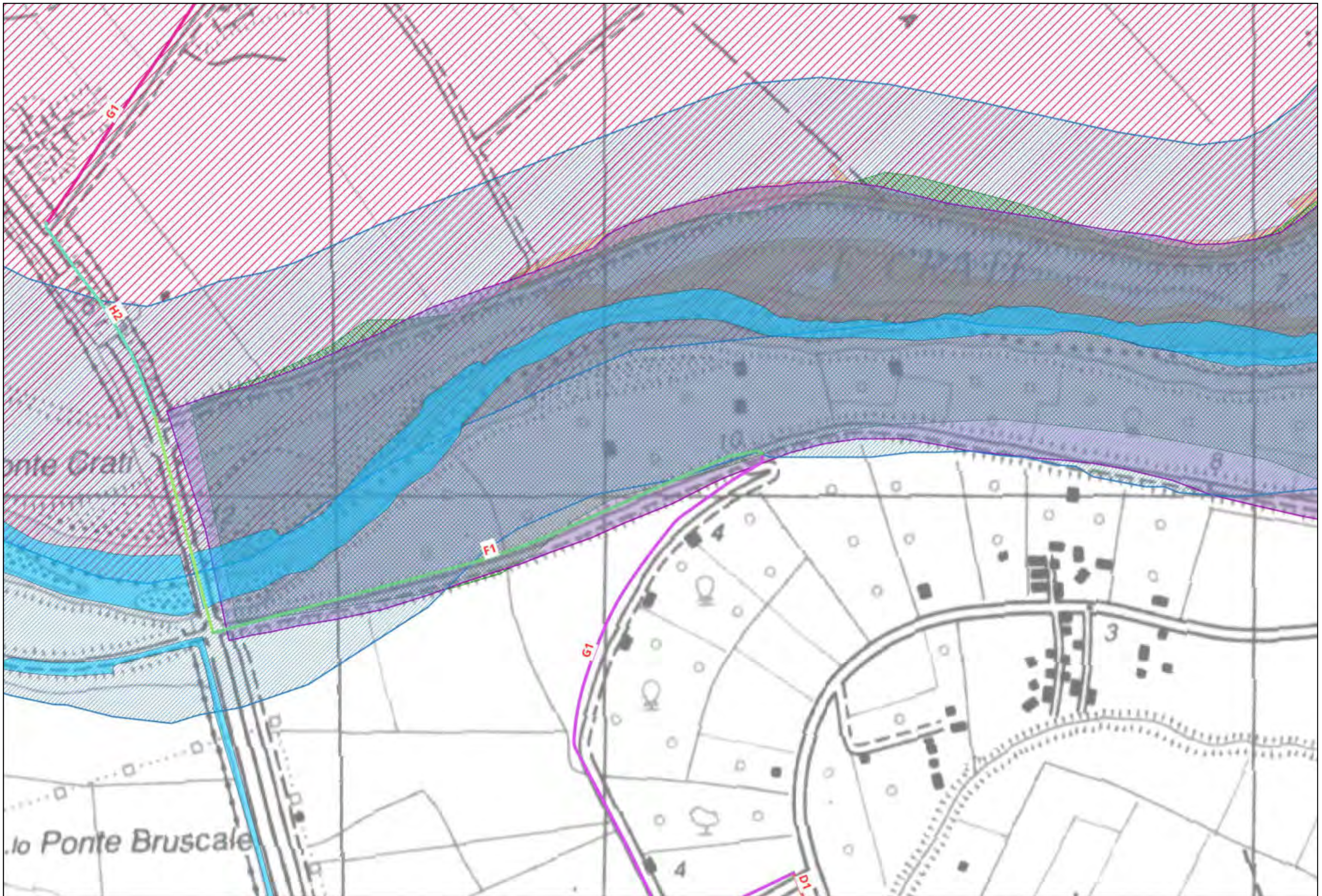












# LEGENDA

## TRONCO CA16

### Ambiti fluviali e lacustri

- Corpi idrici
- Fascia di rispetto

### Ambiti costieri

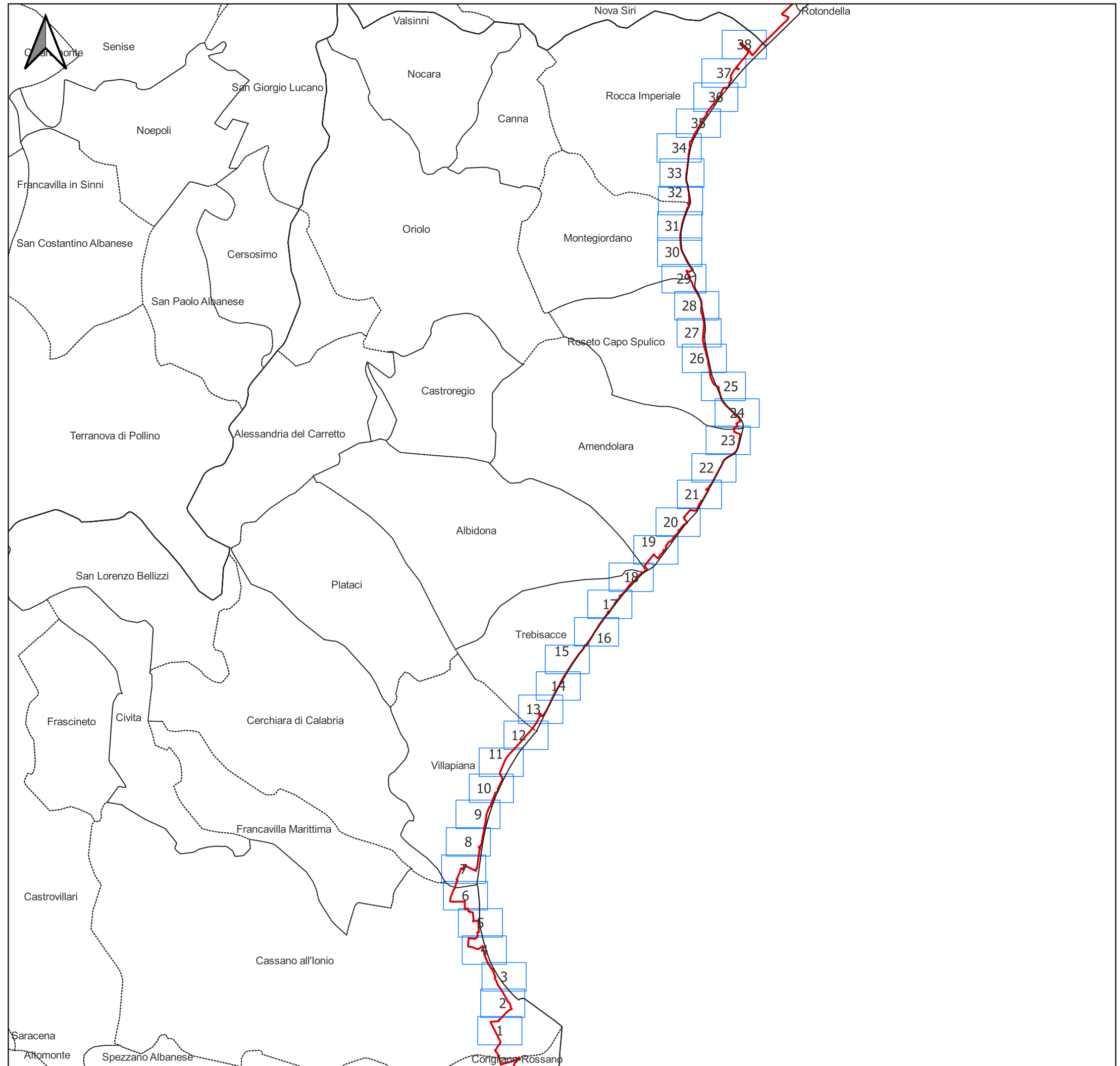
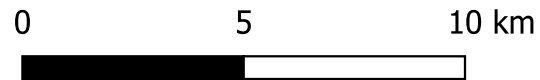
- Fascia costiera

### Ambiti sensibili oggetto di tutela

- Oasi e riserve
- Parchi Regionali e Nazionali
- ZPS
- SIC
- SIR
- Immobili ed aree di interesse pubblico
- Architetture militari
- Vincoli architettonici
- Vincoli archeologici
- Zone umide
- Monumenti bizantini

### Aree boscate

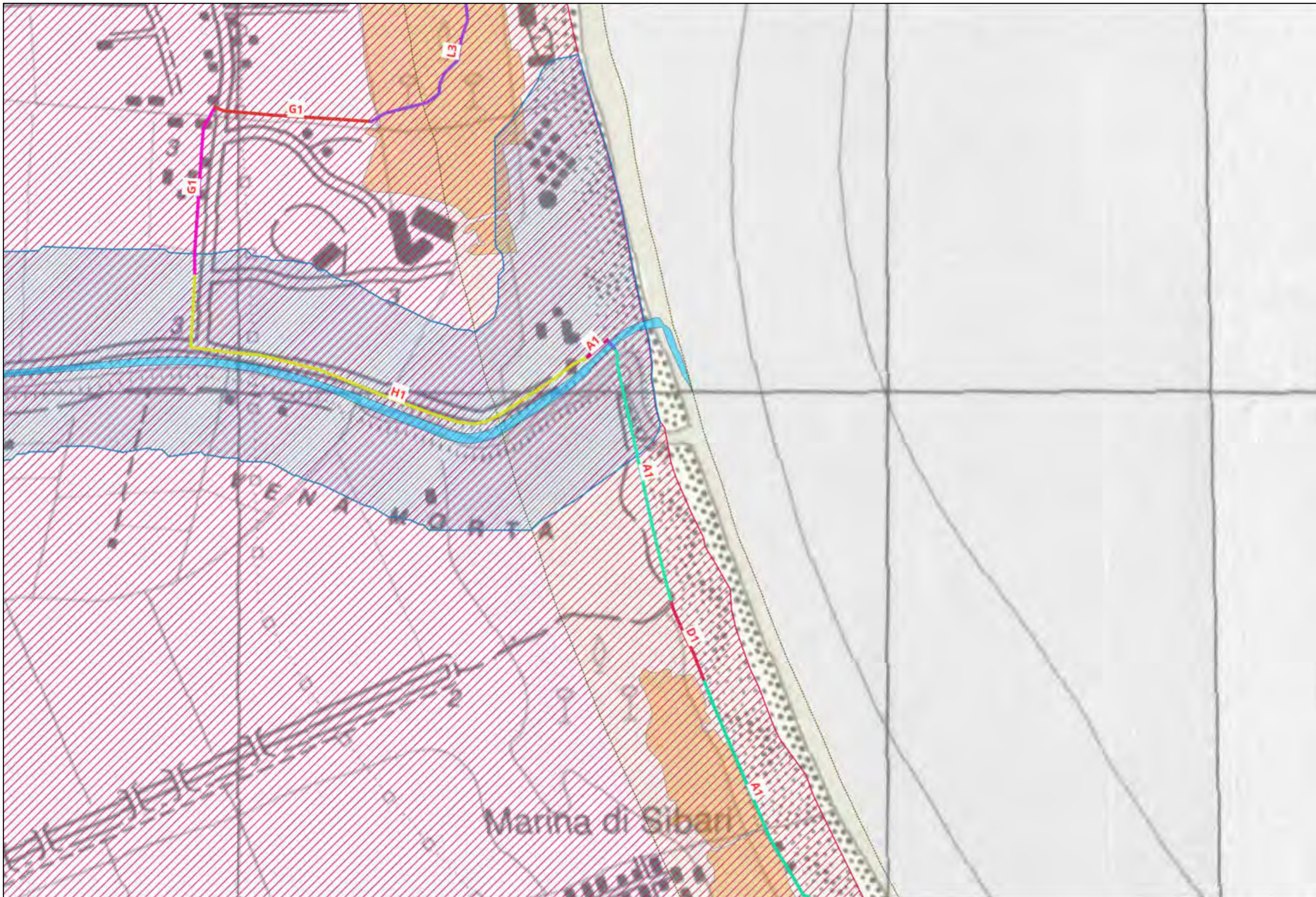
- Boschi

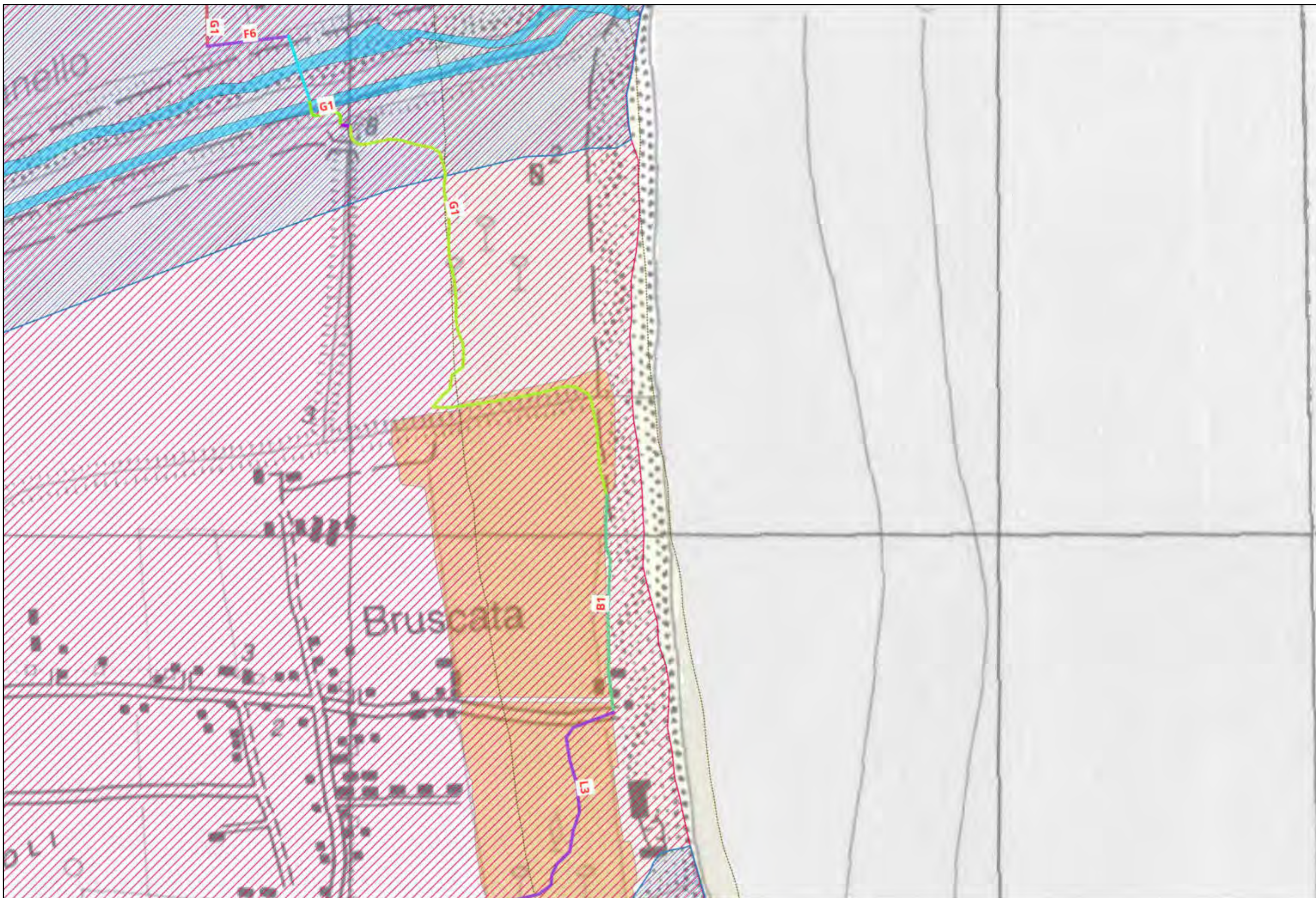




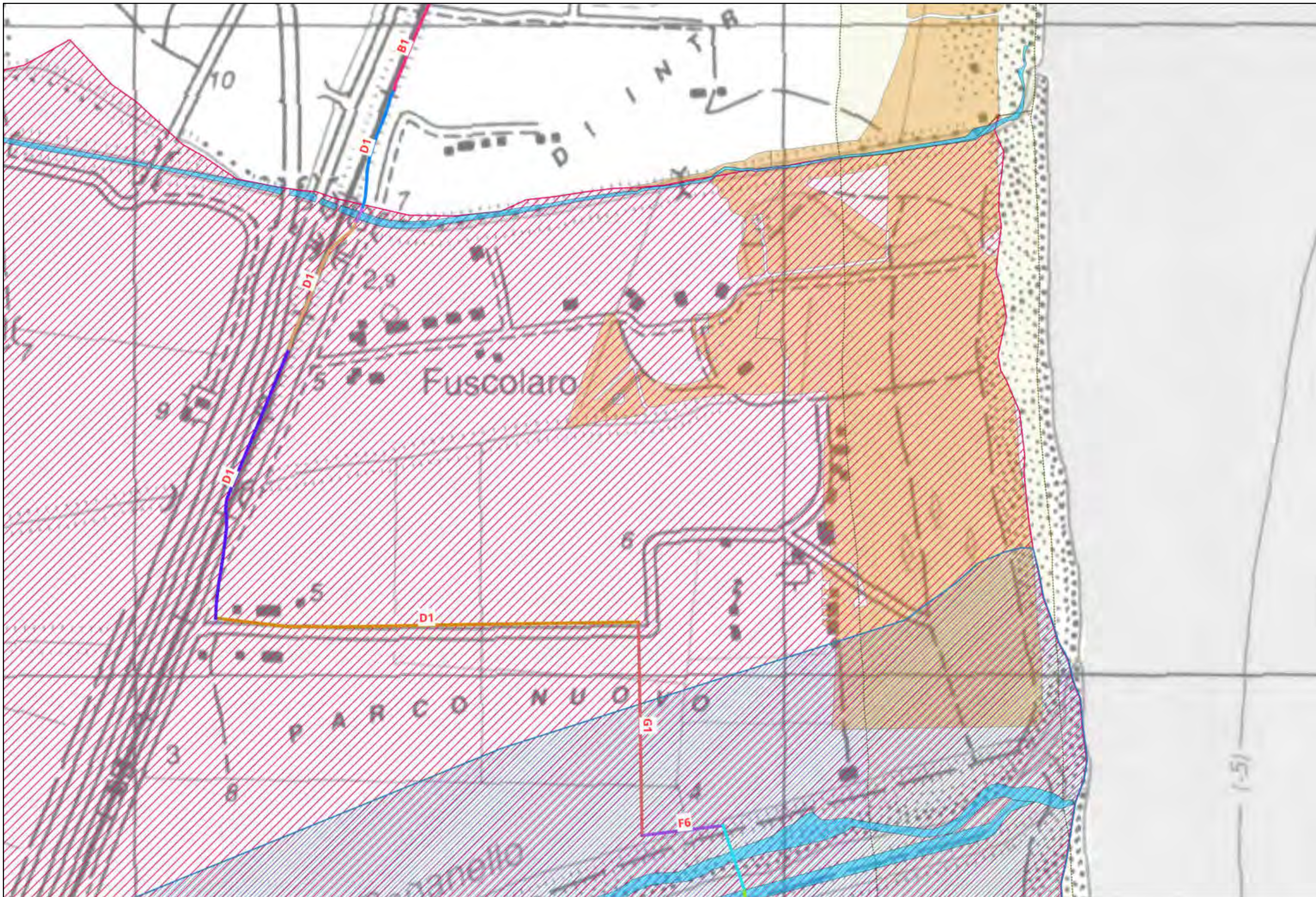




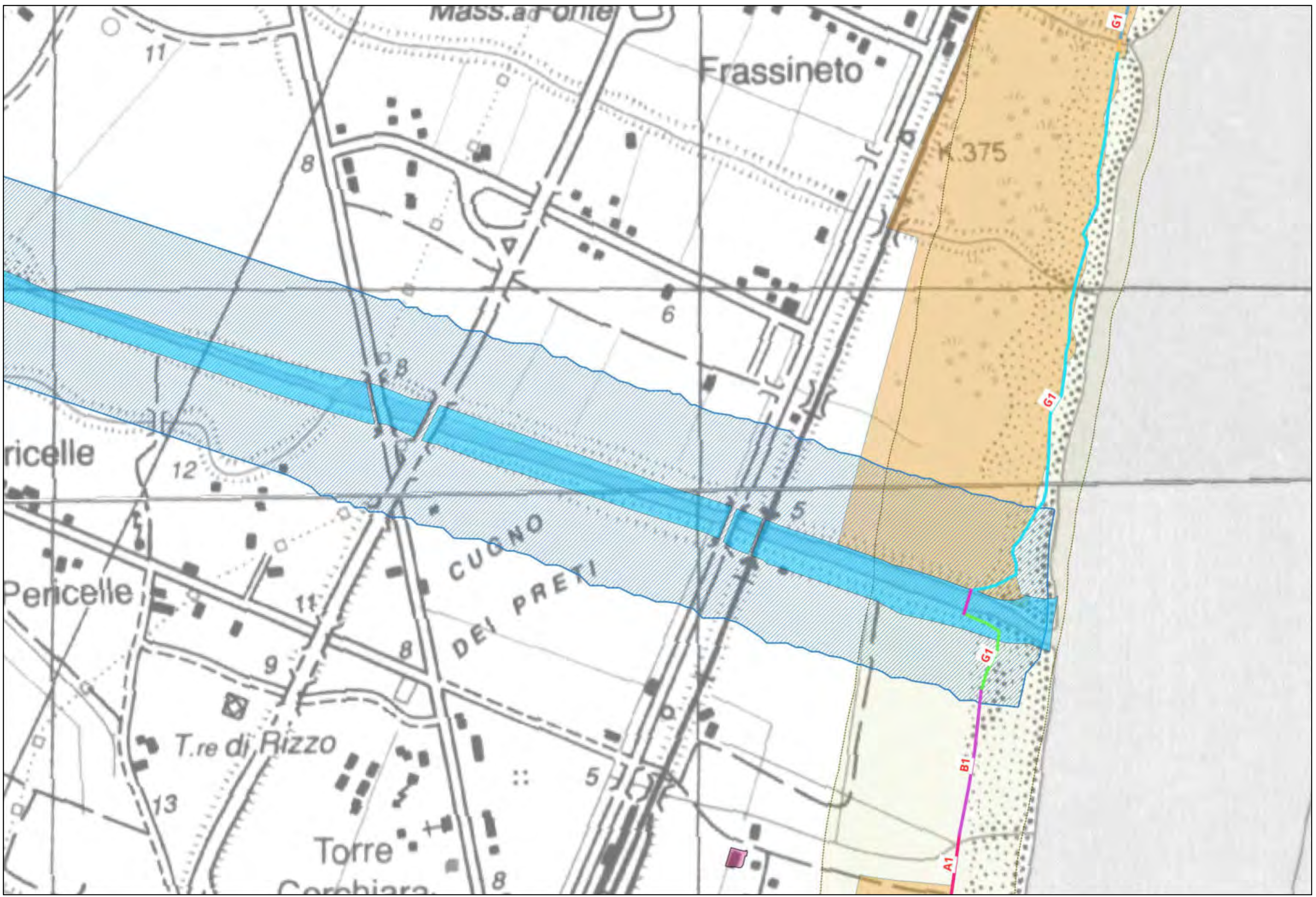


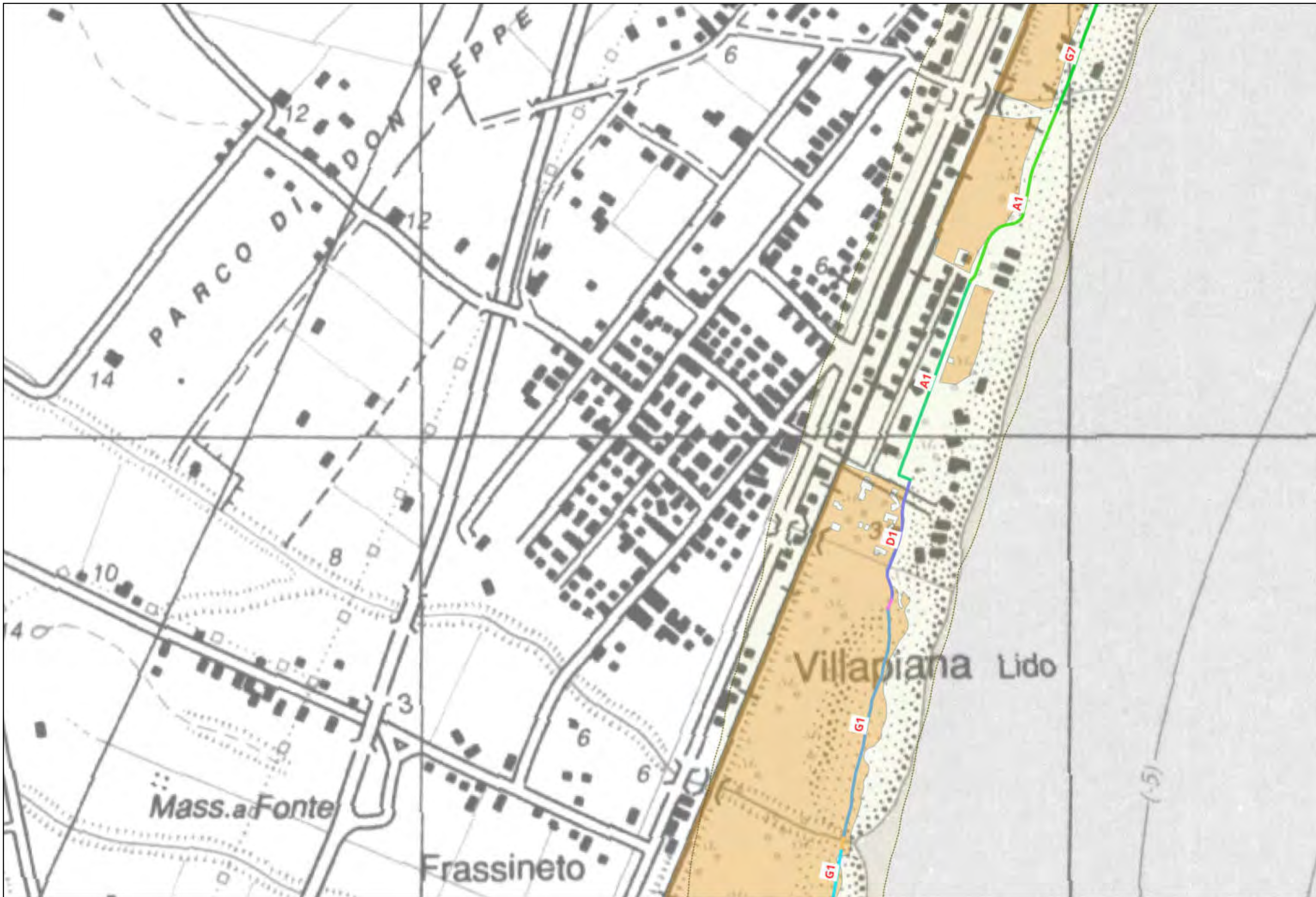






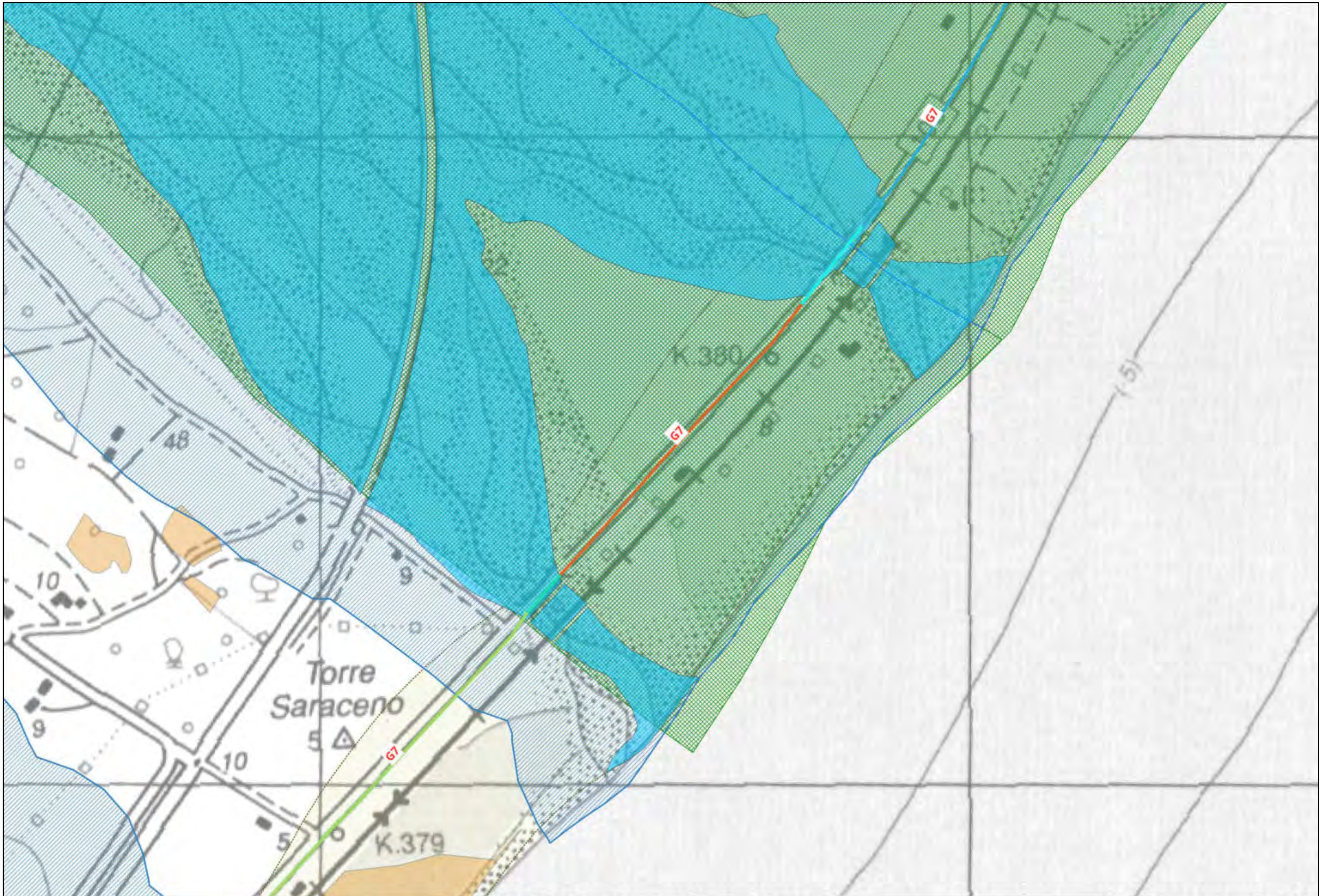






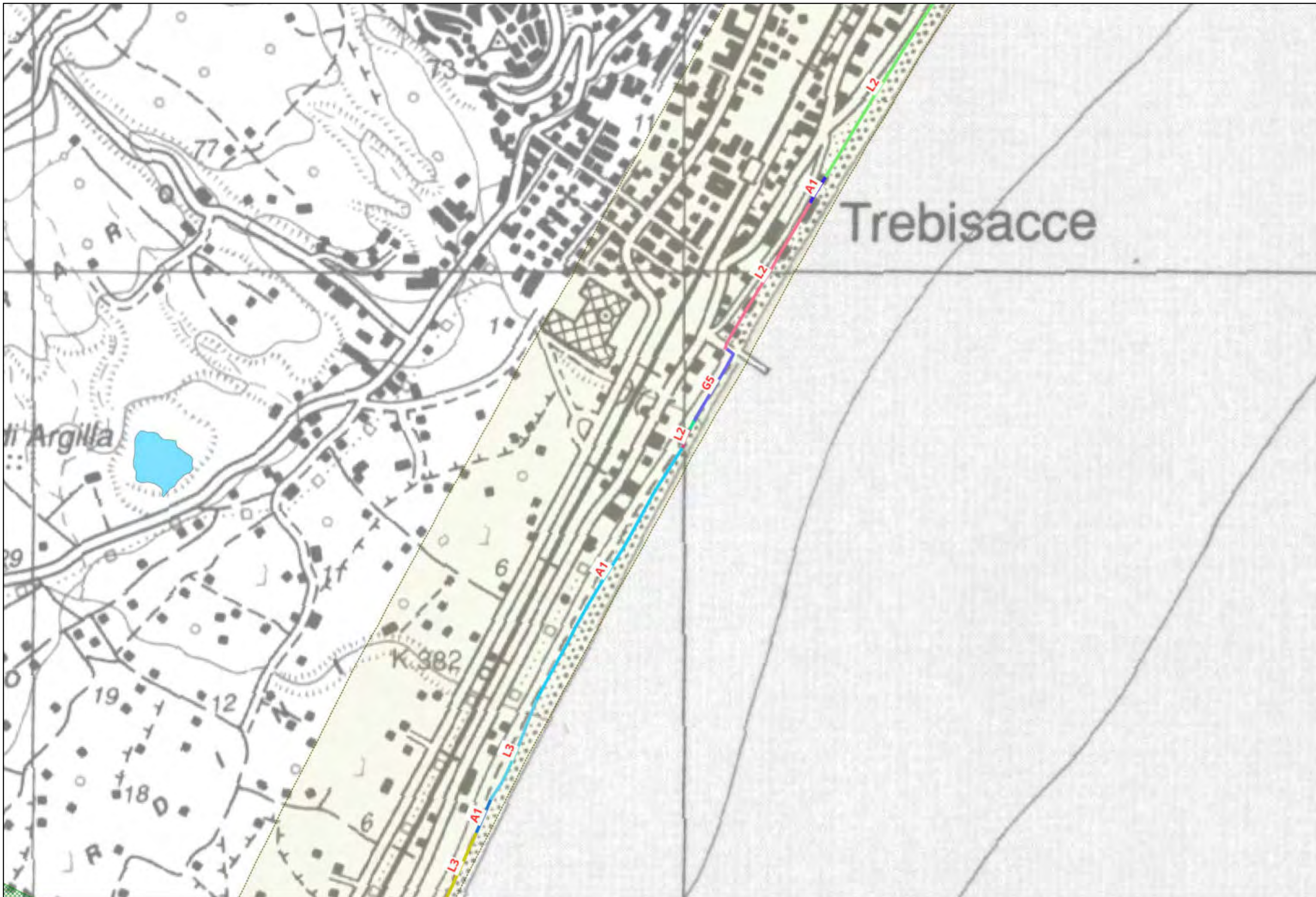




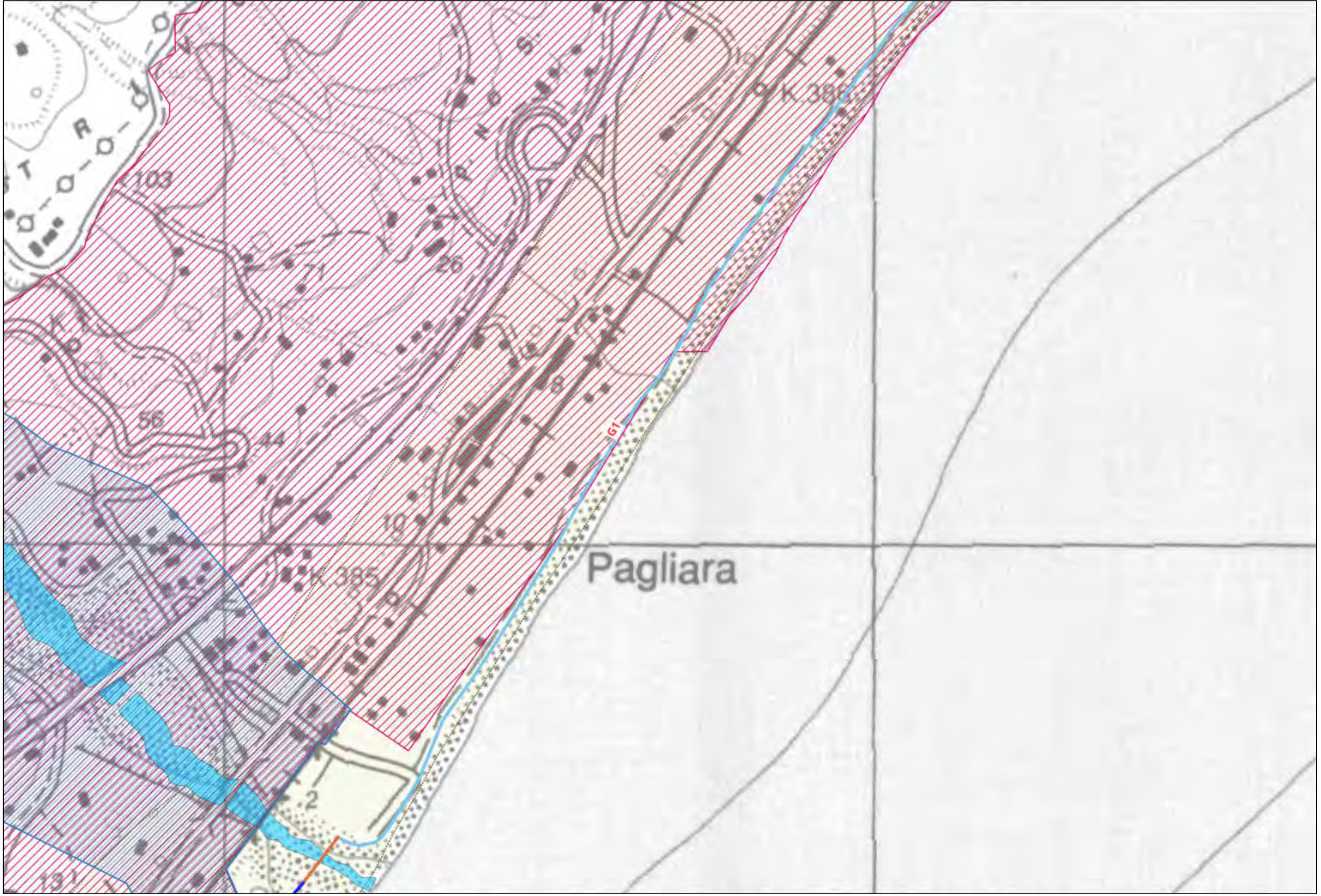


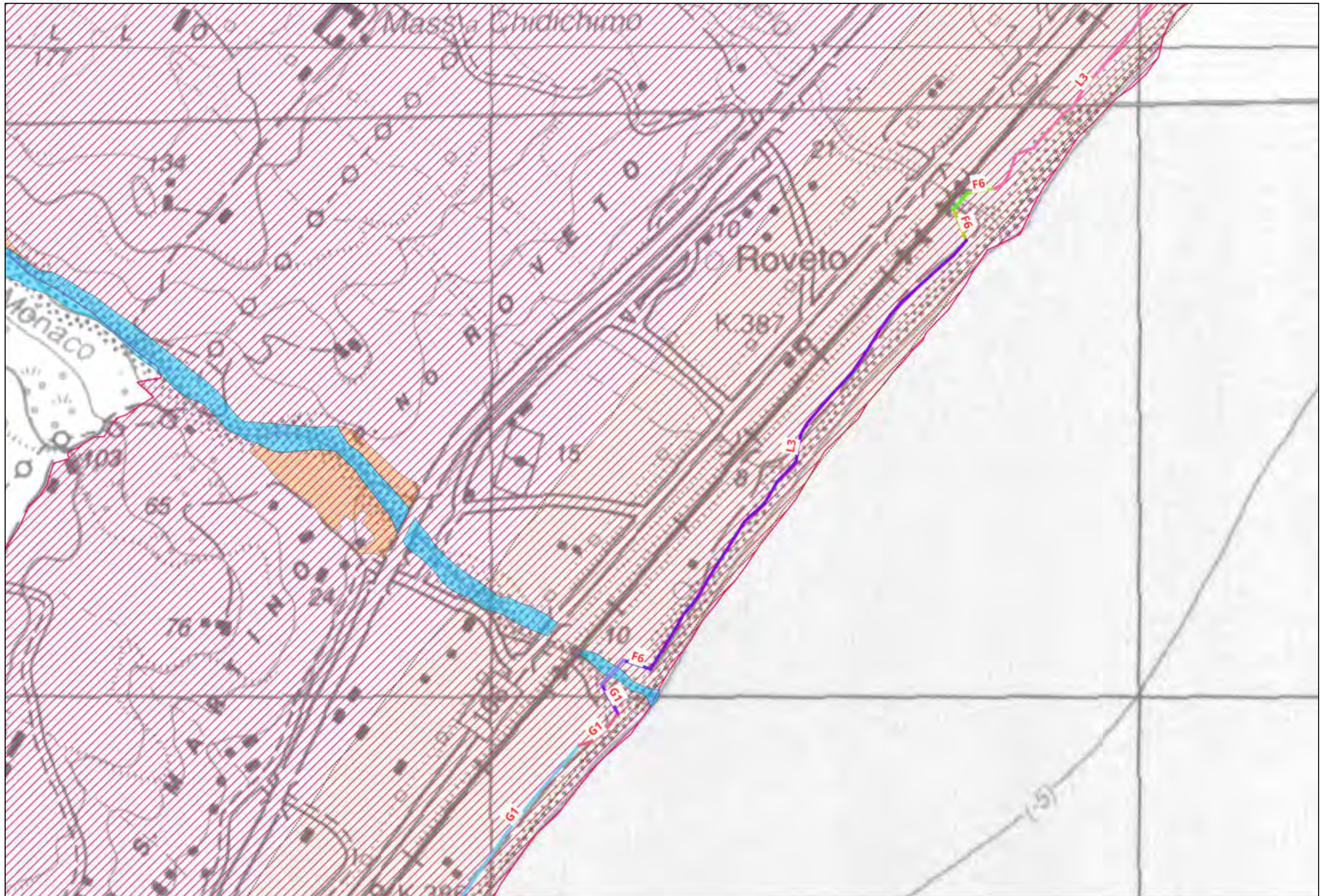


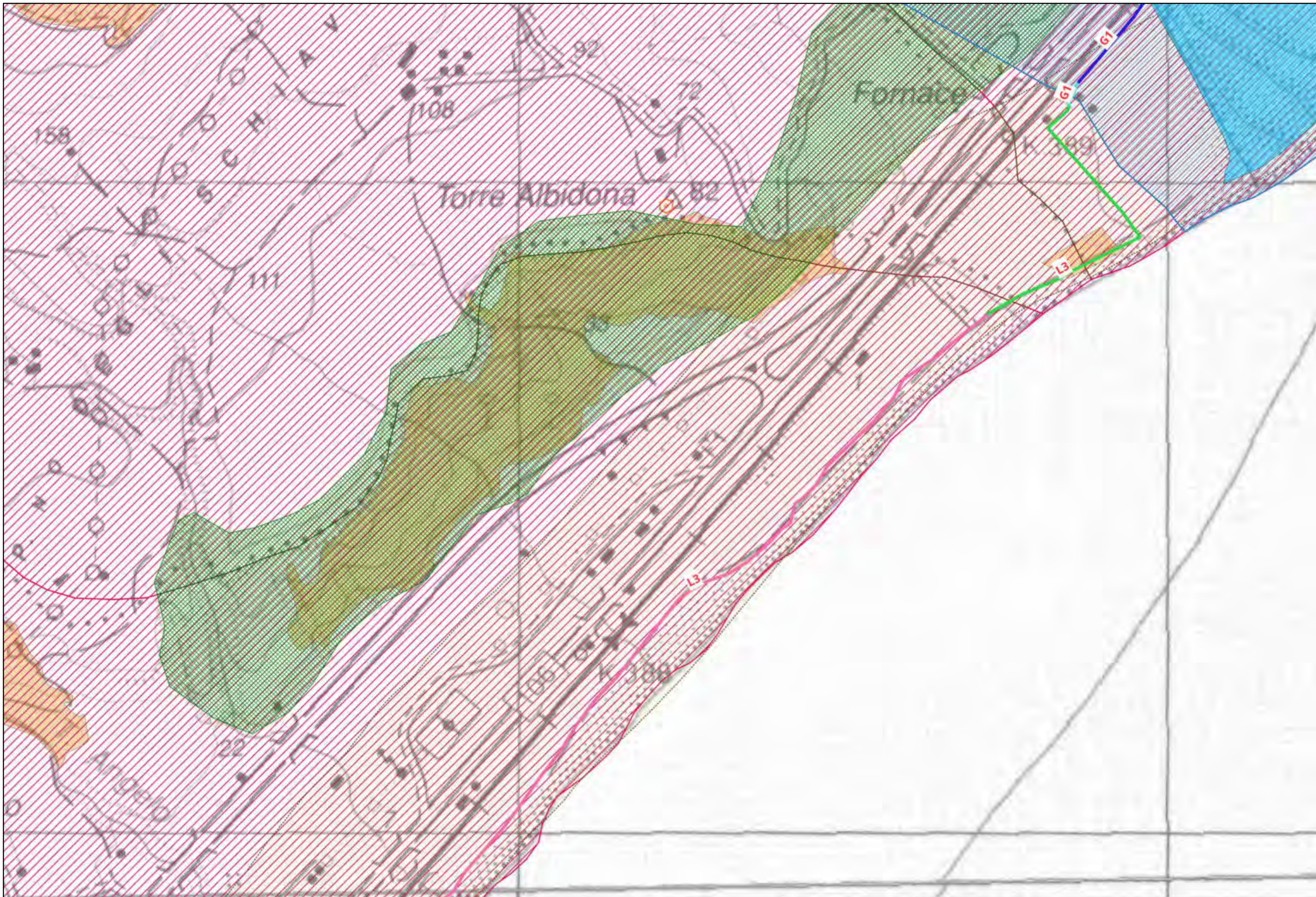


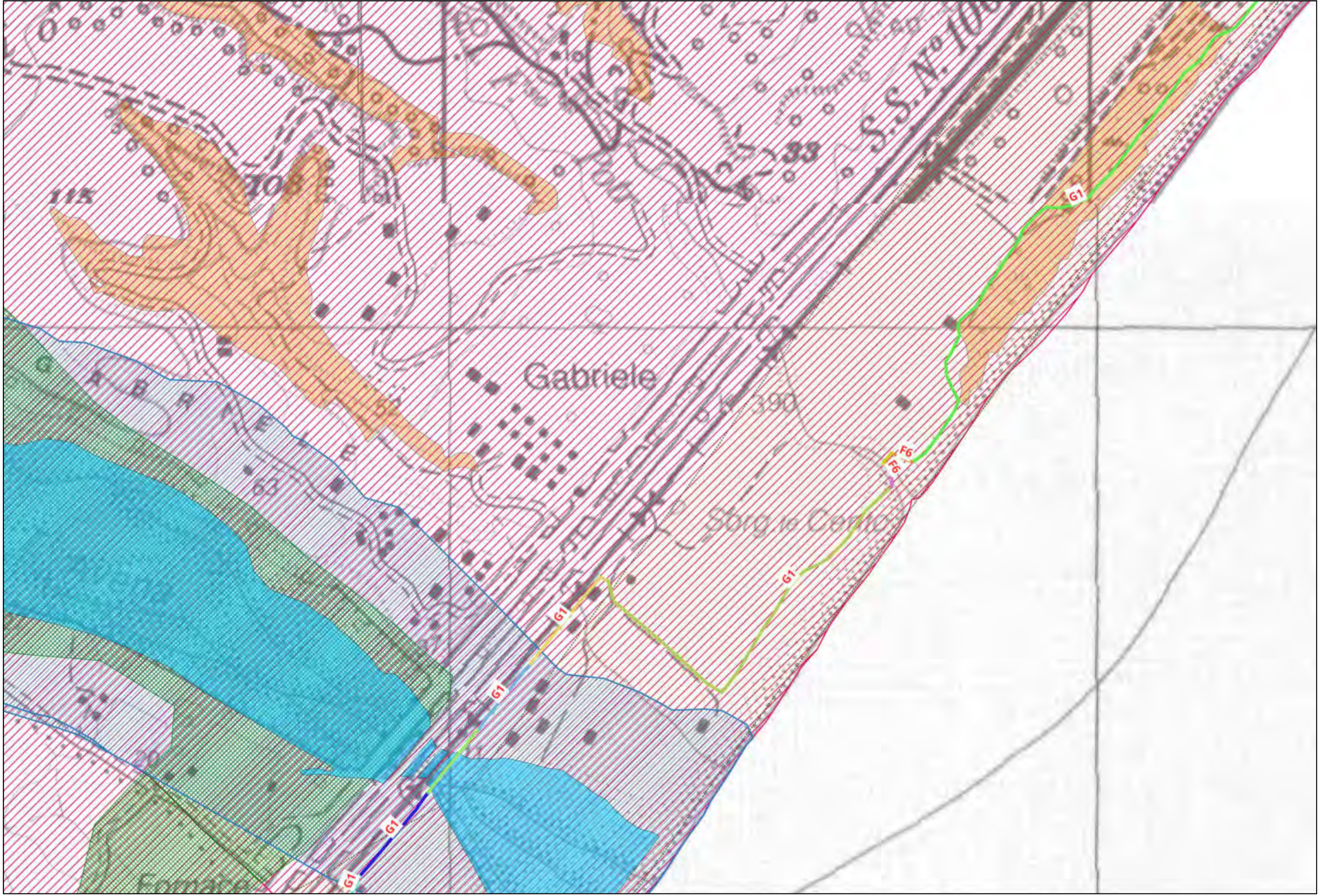


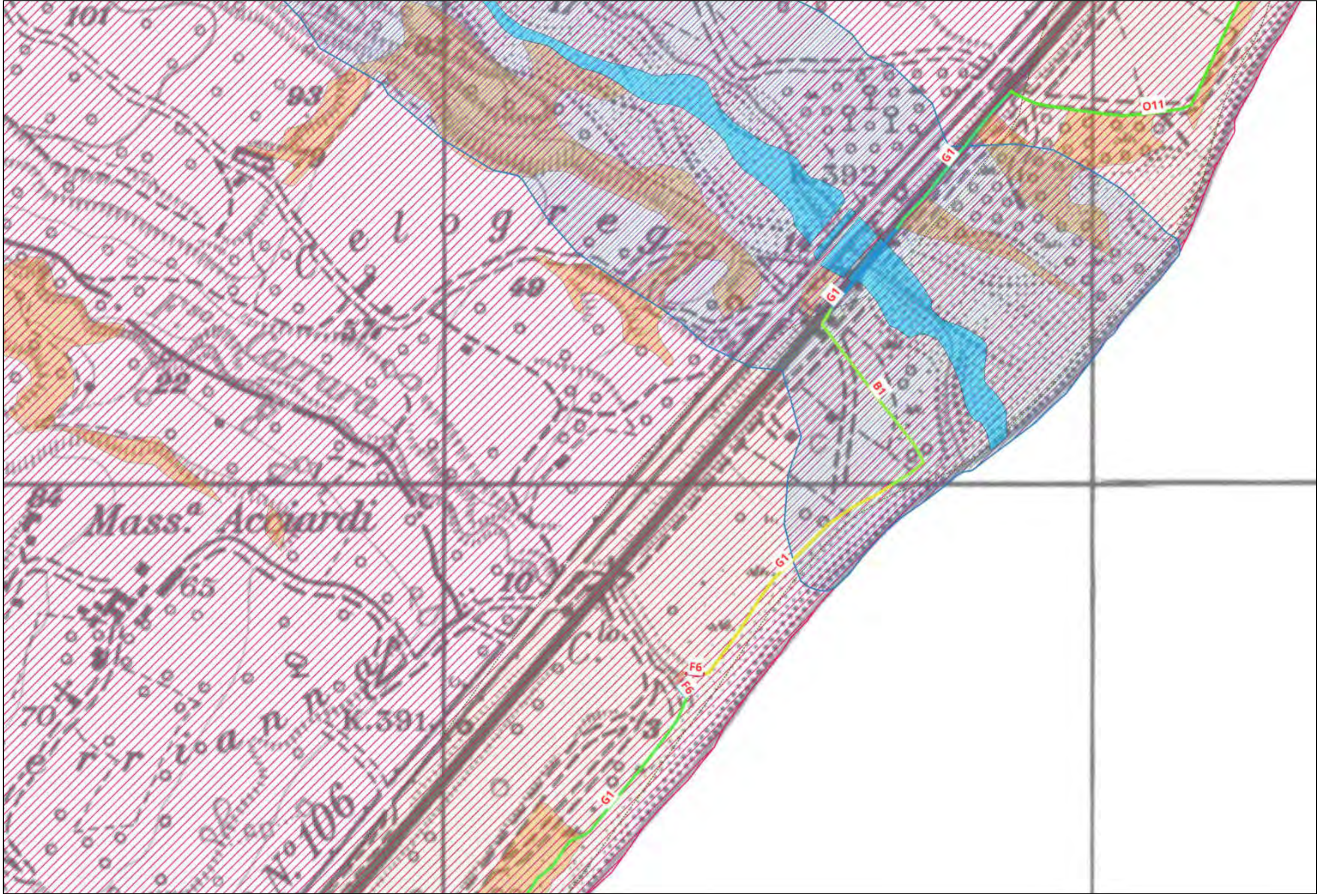


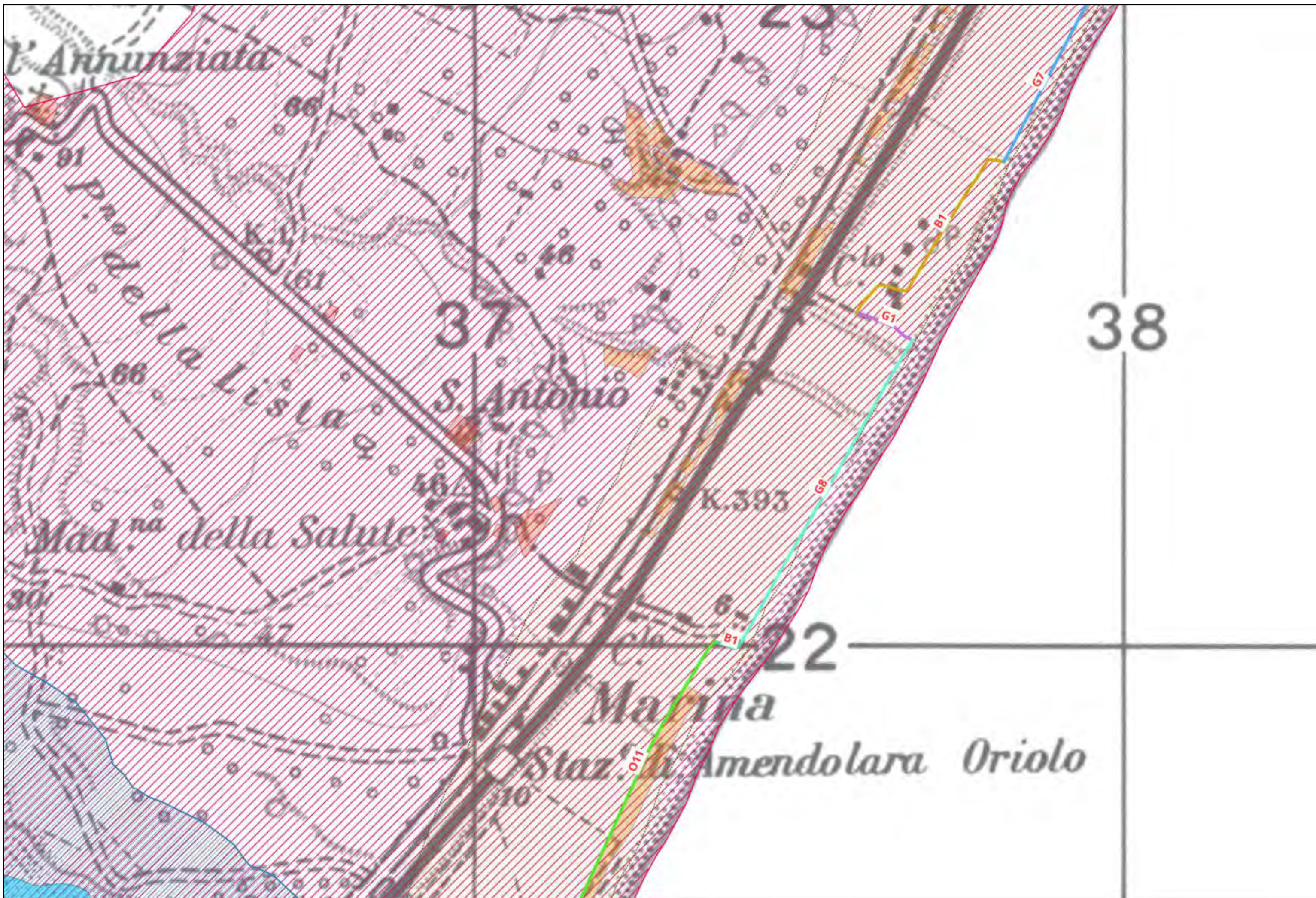




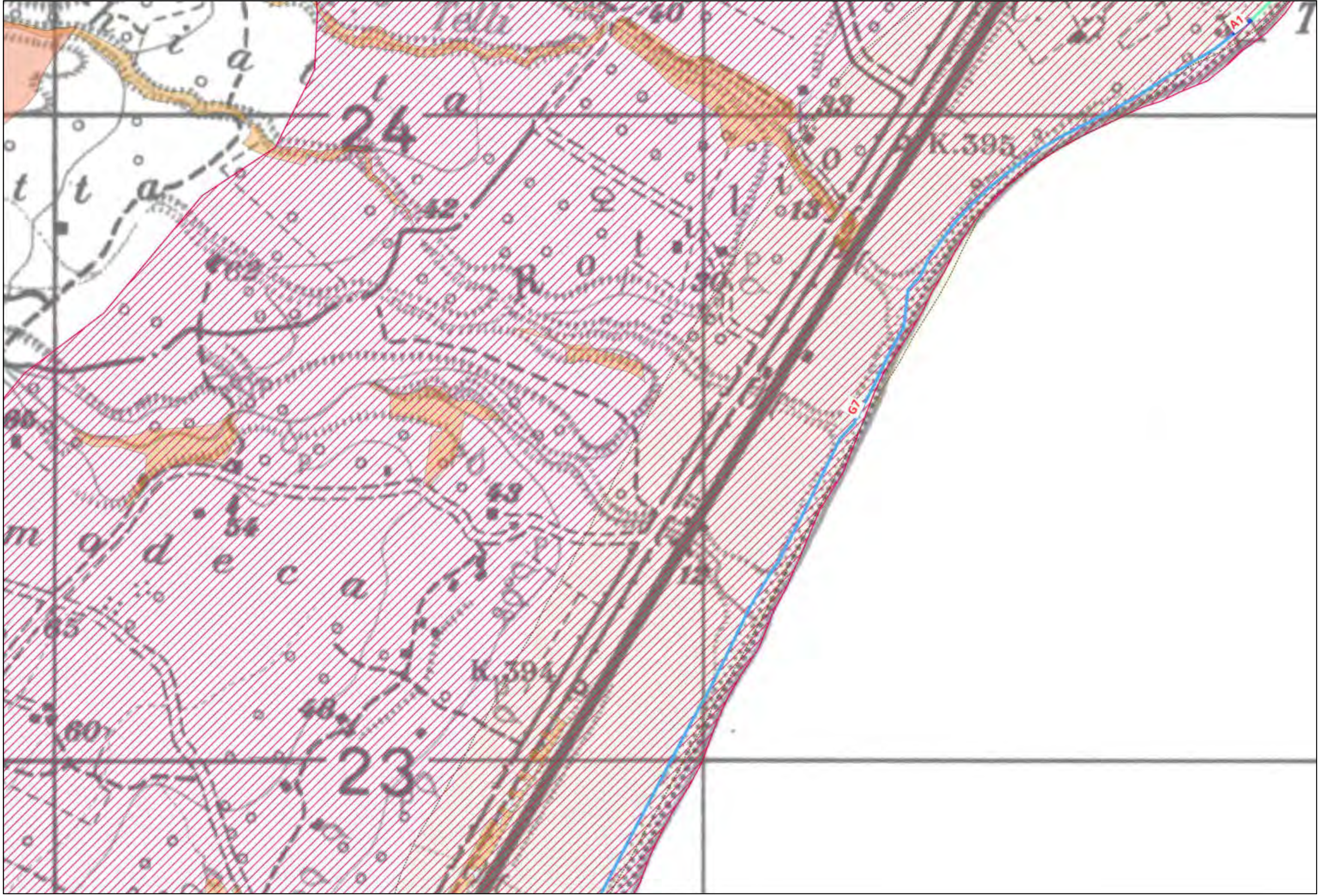


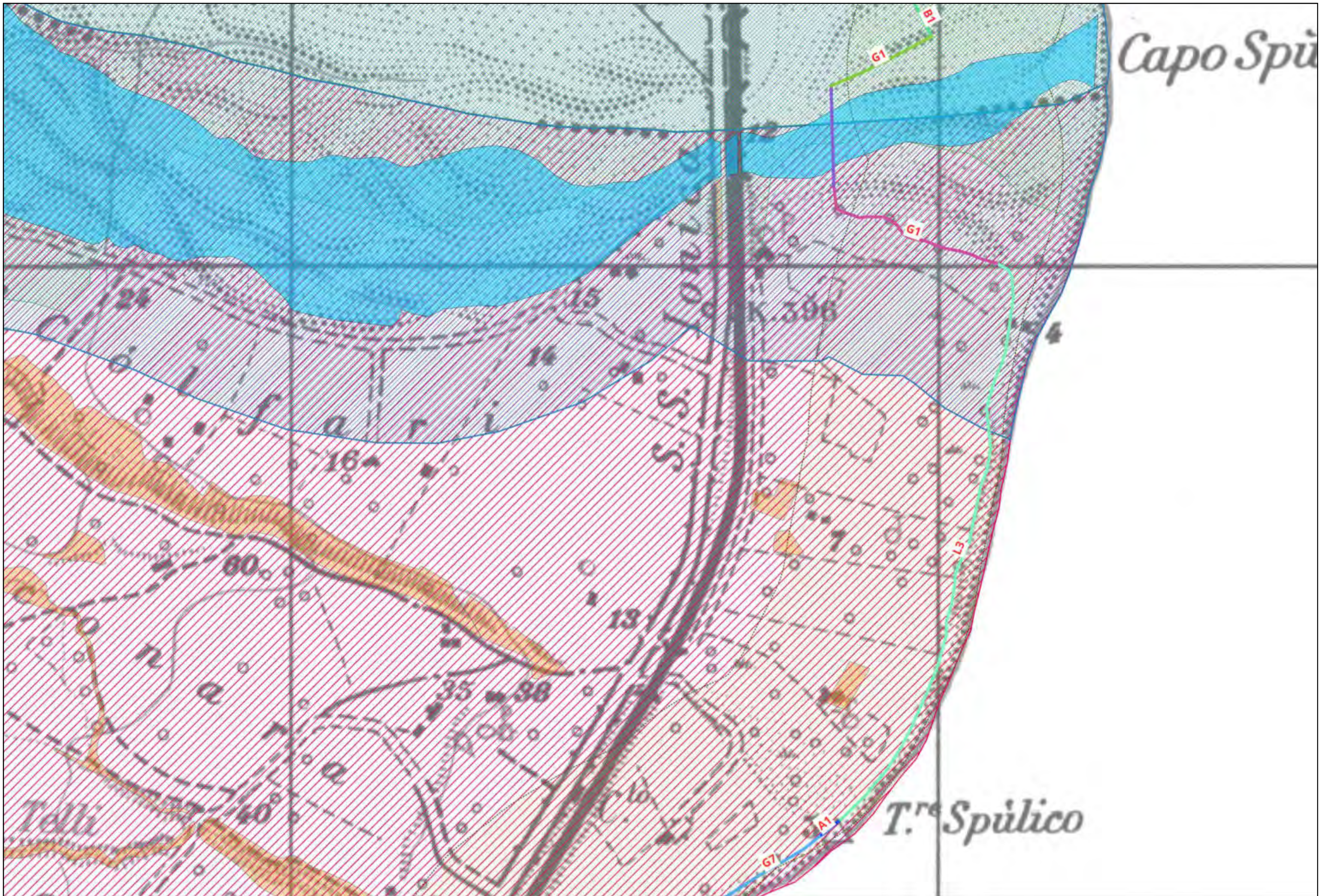


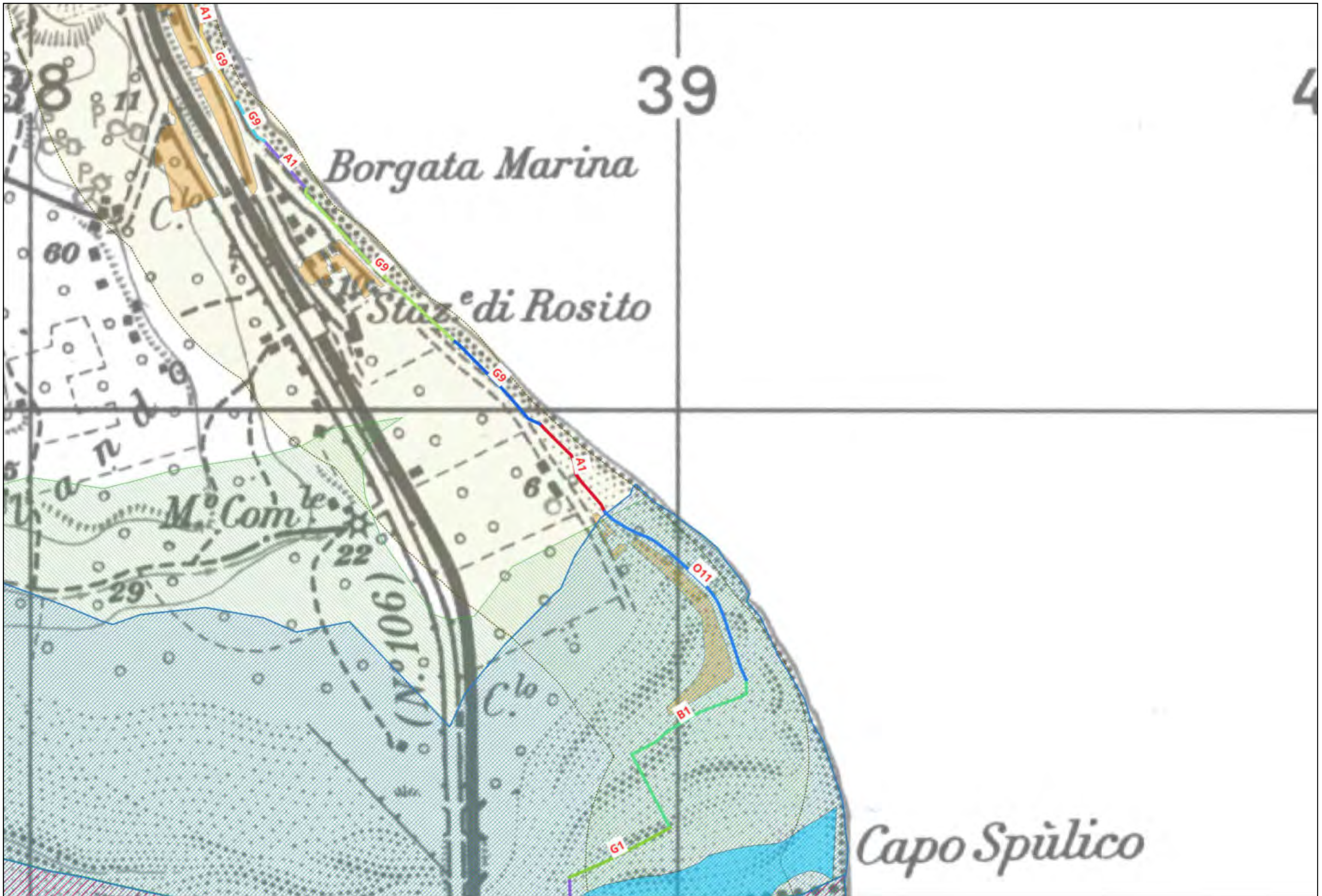


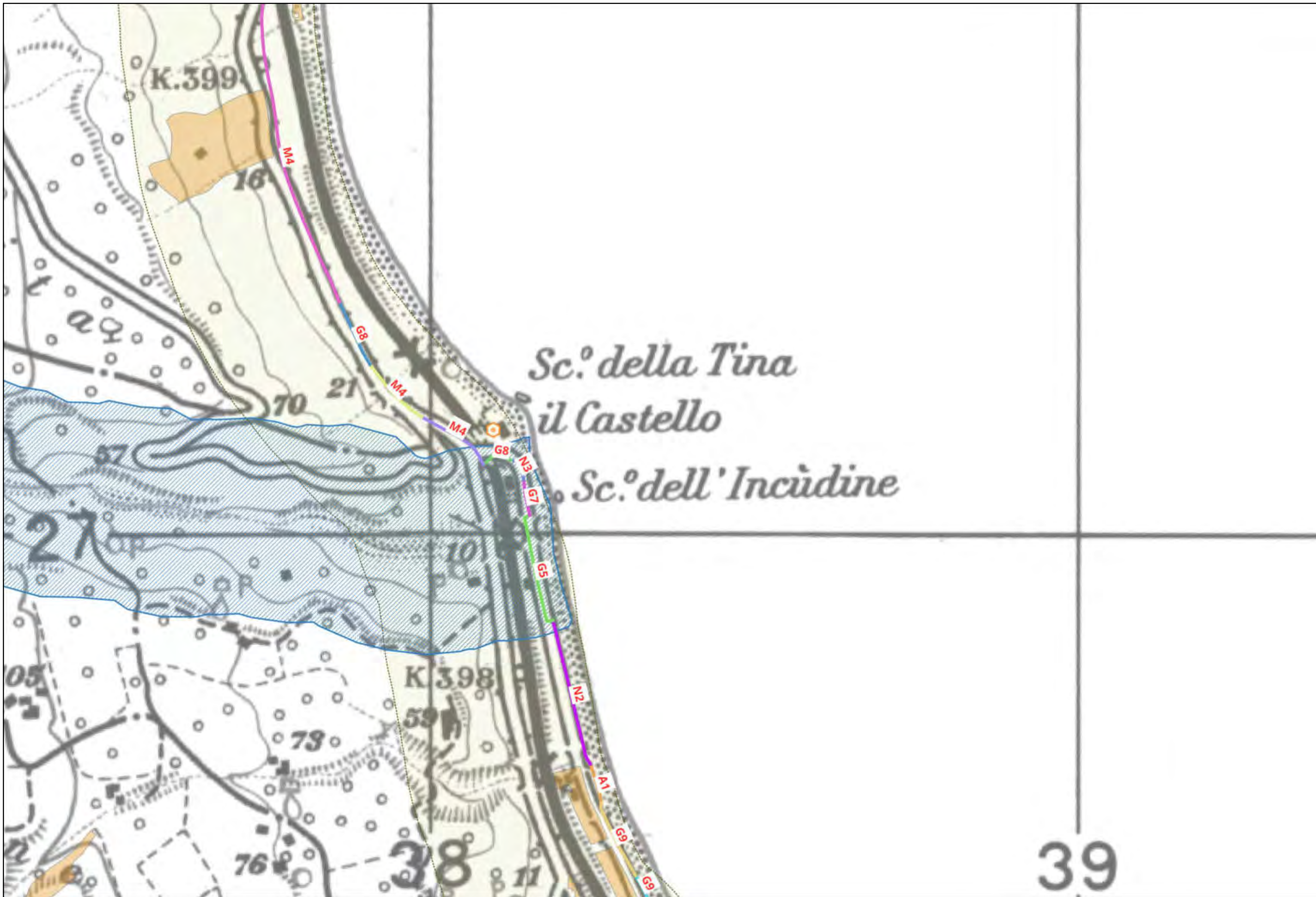


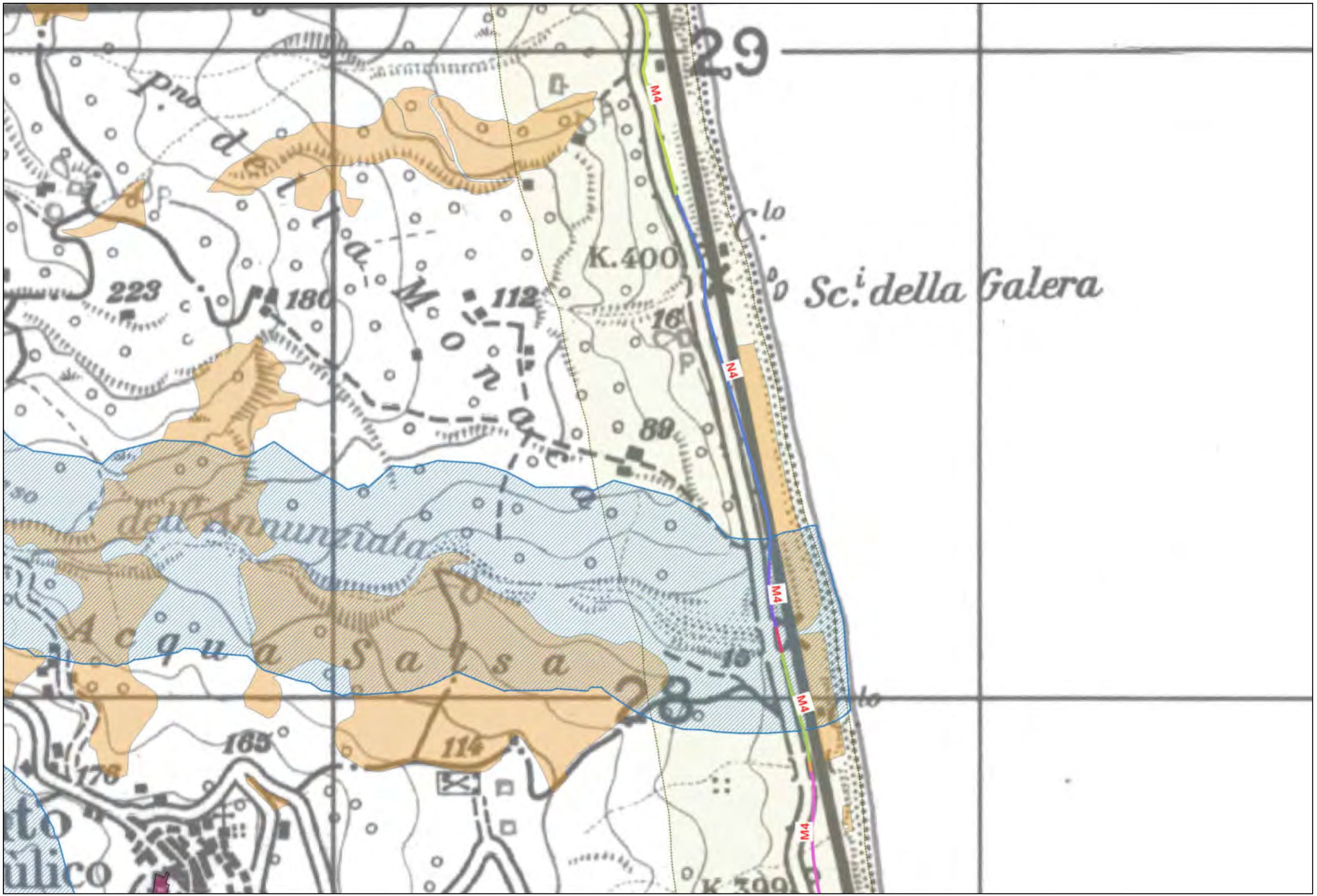


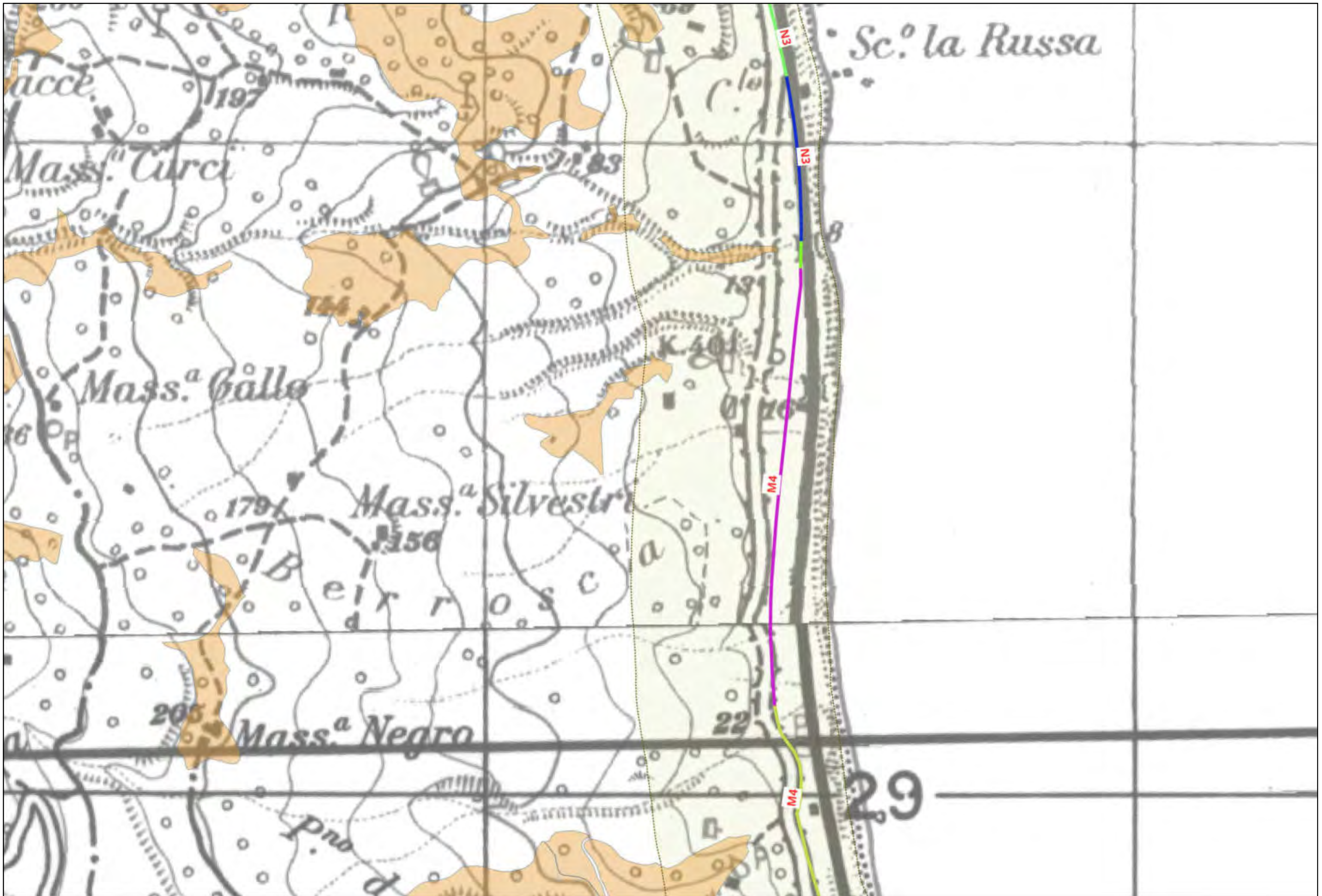


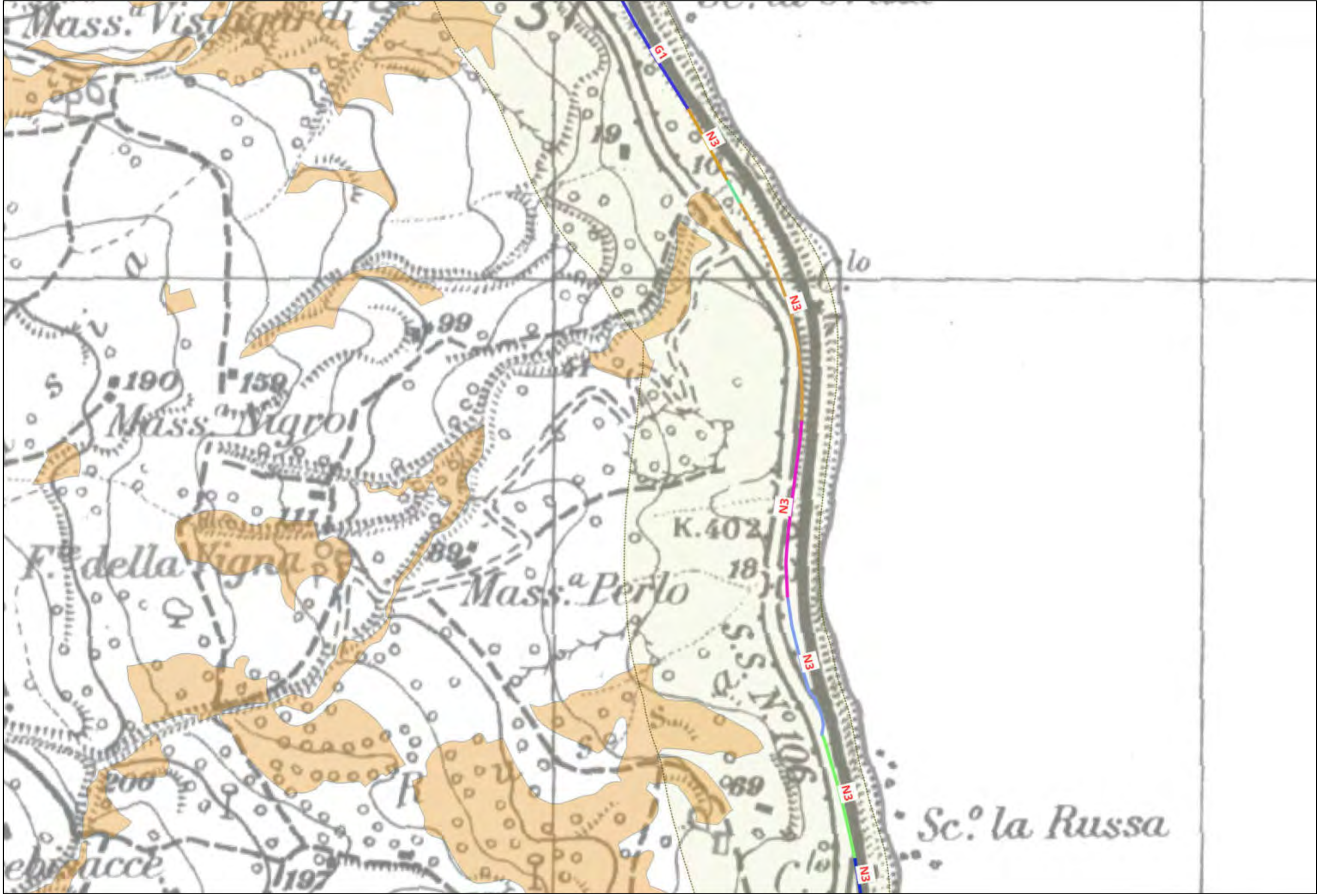


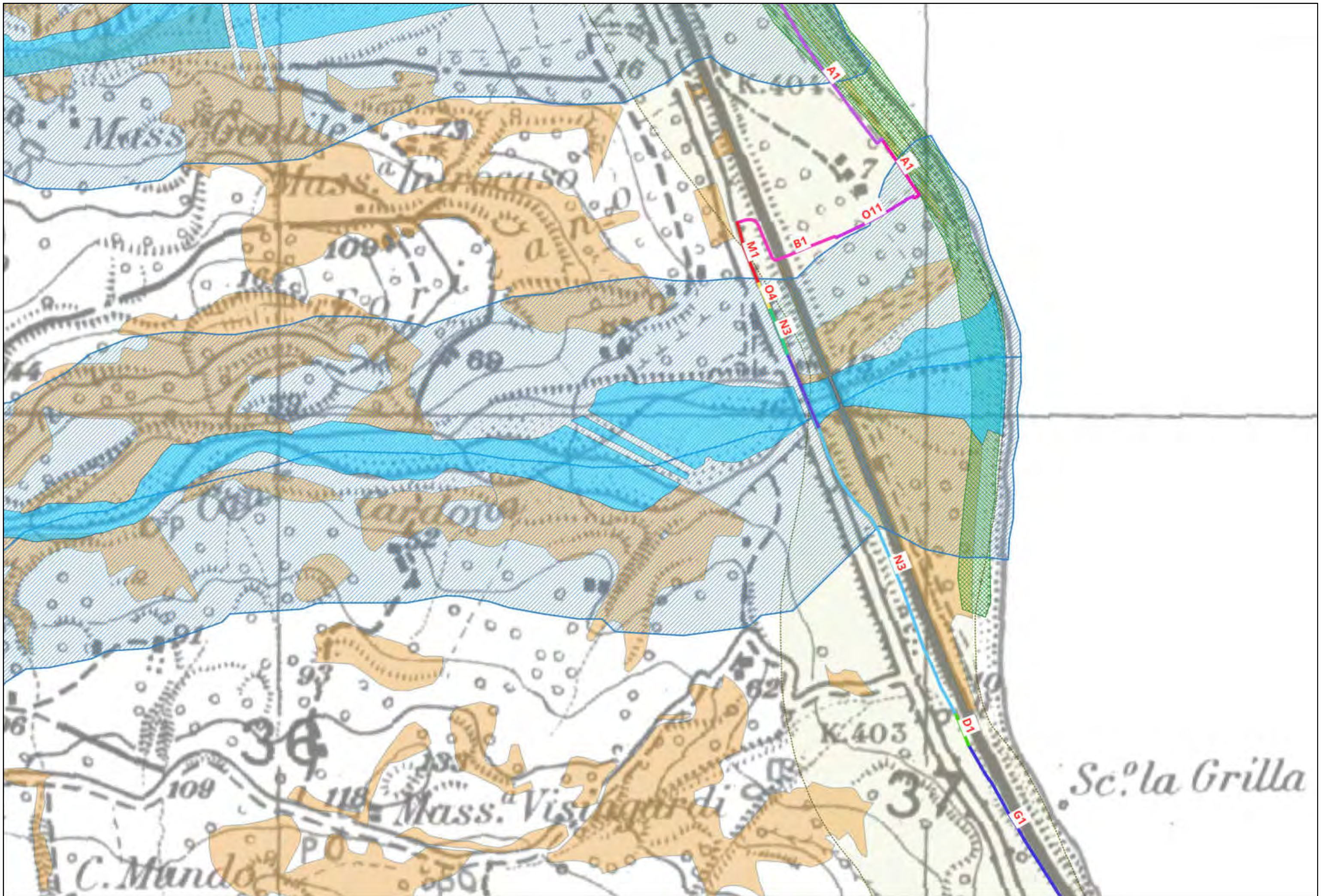




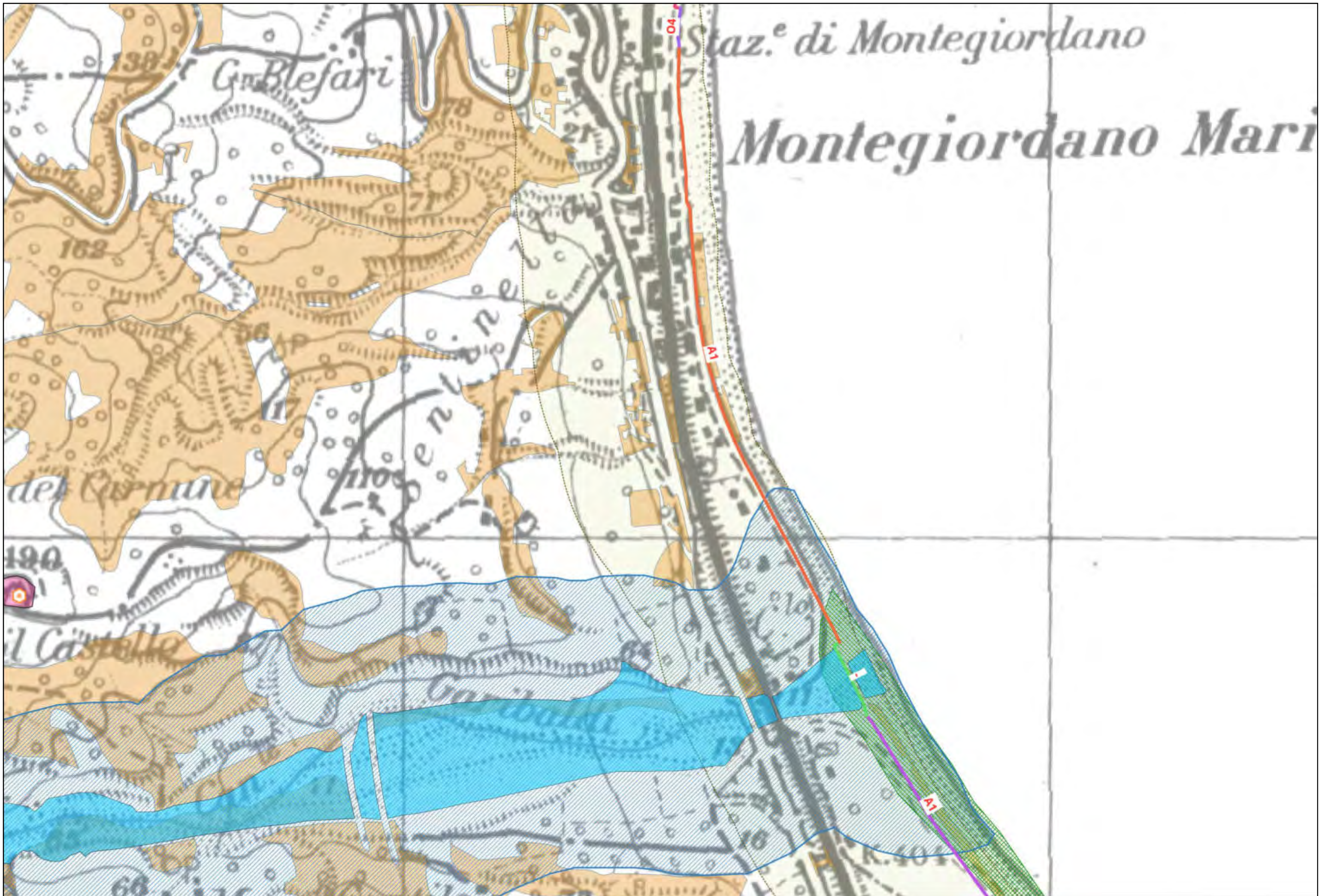


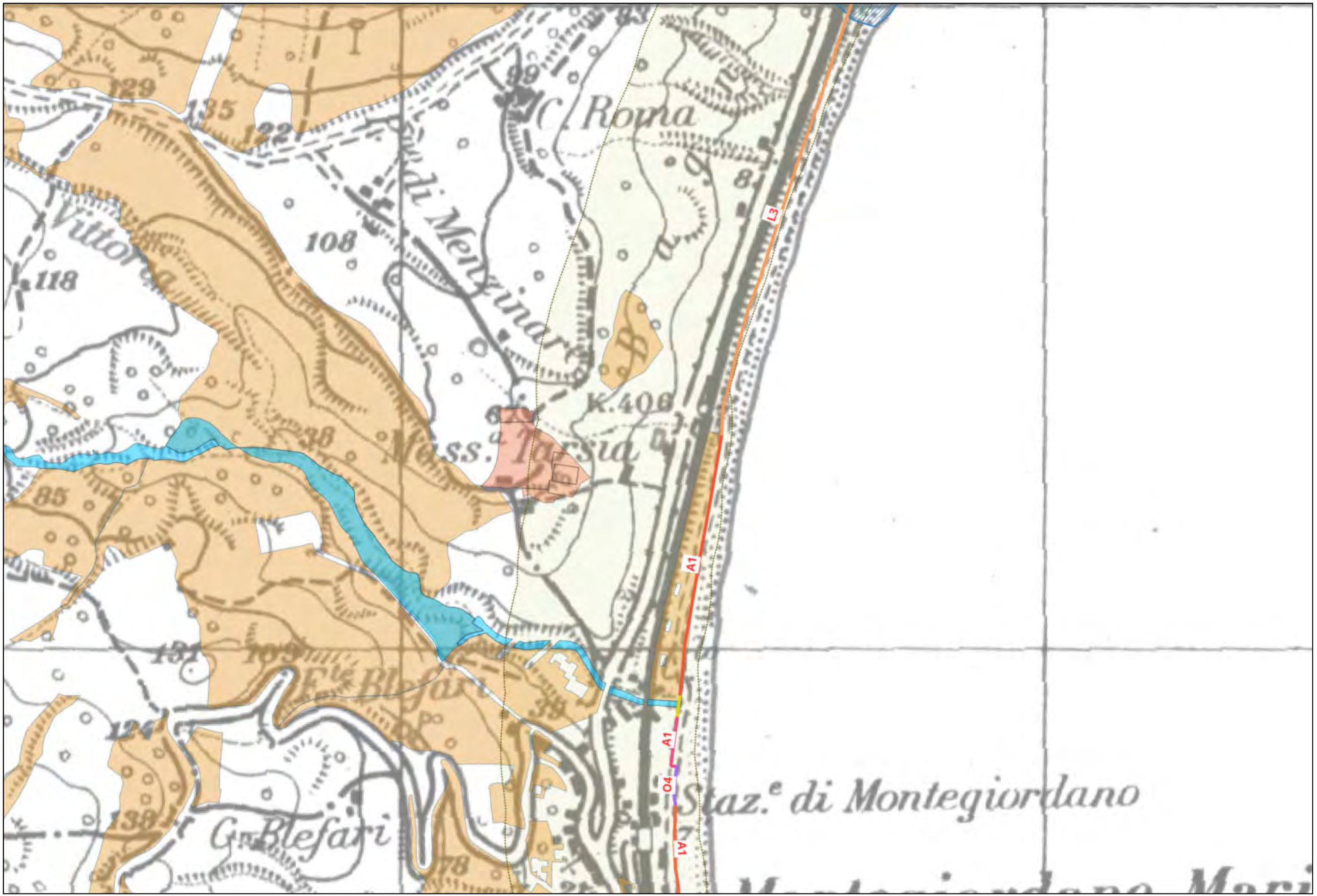


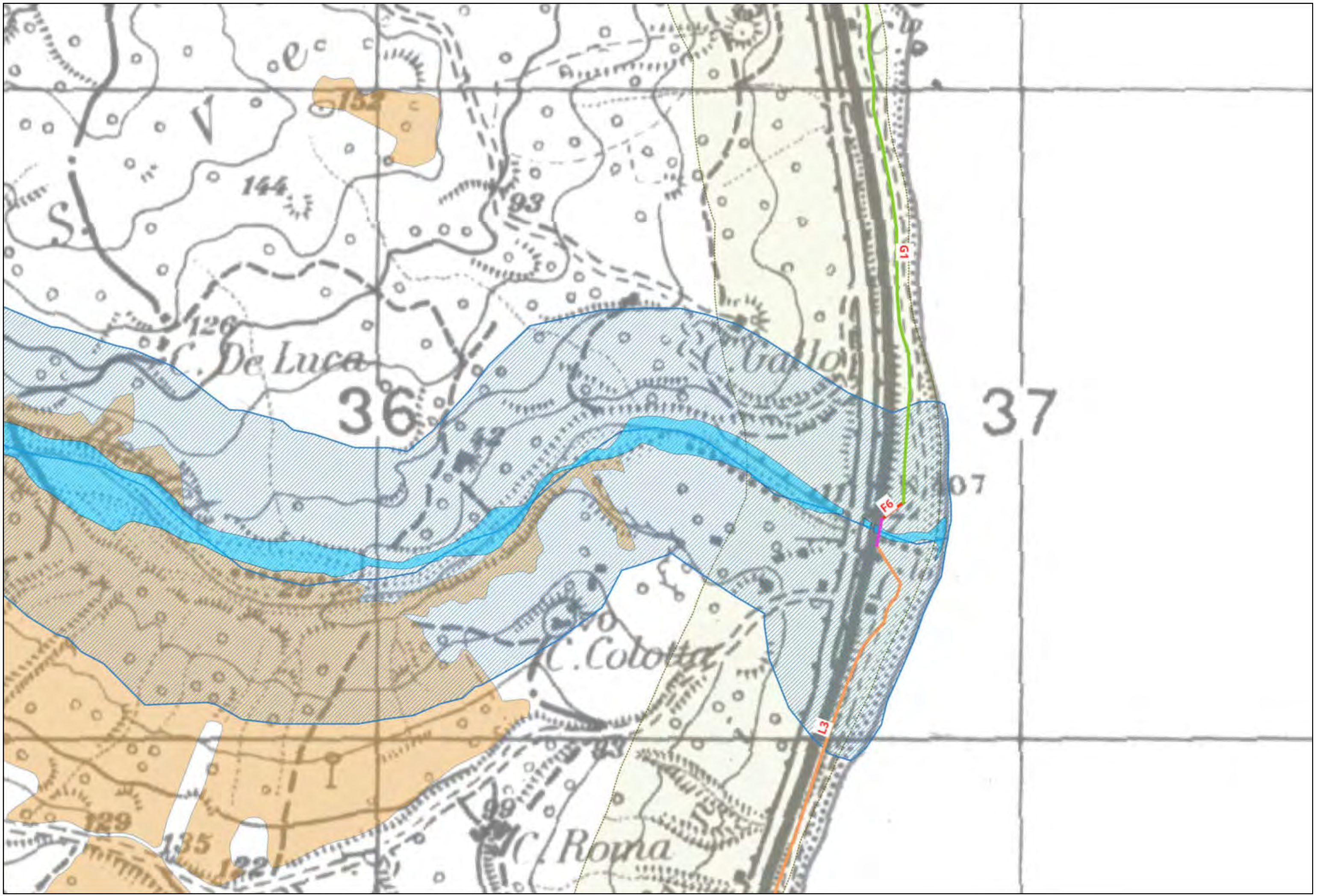




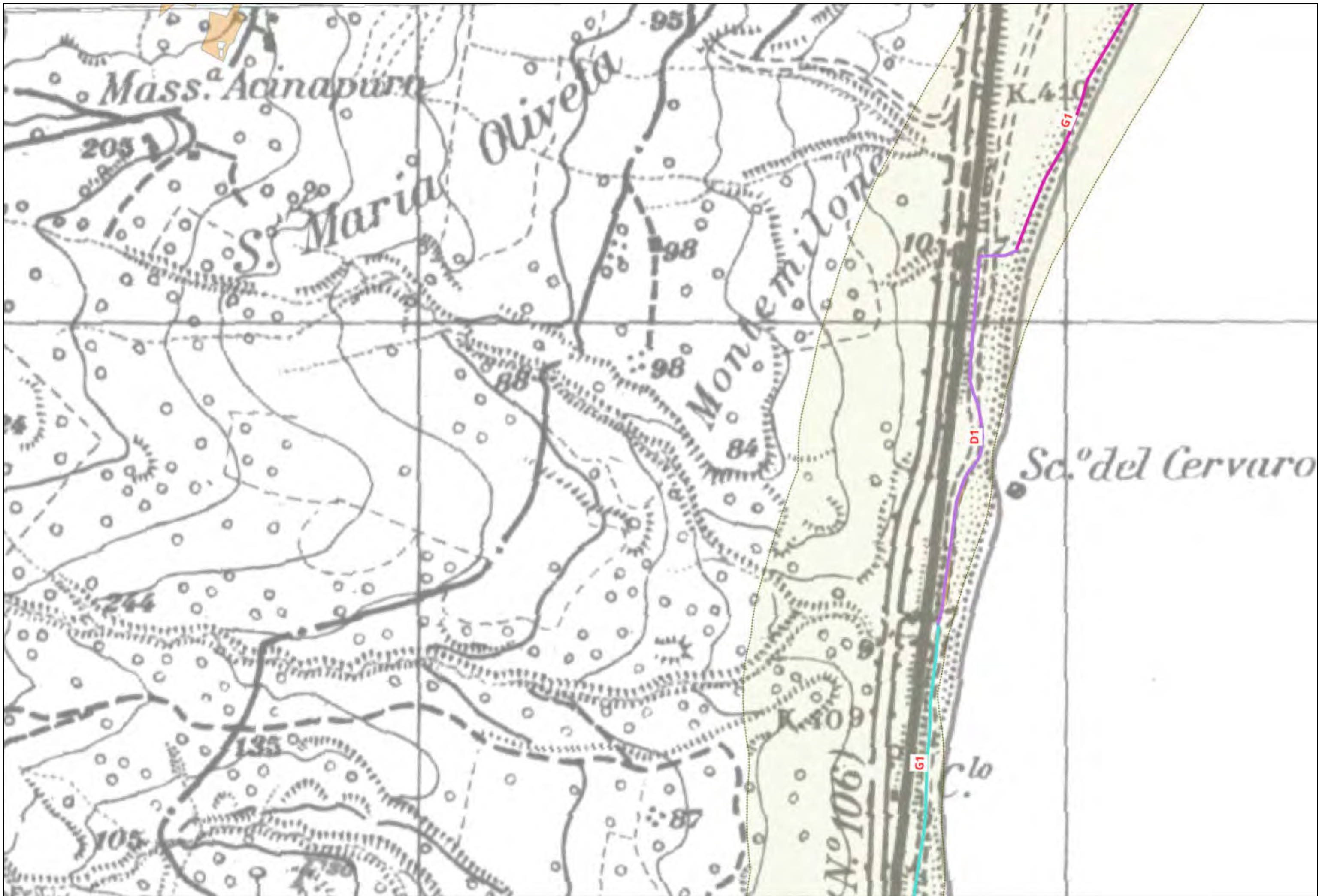


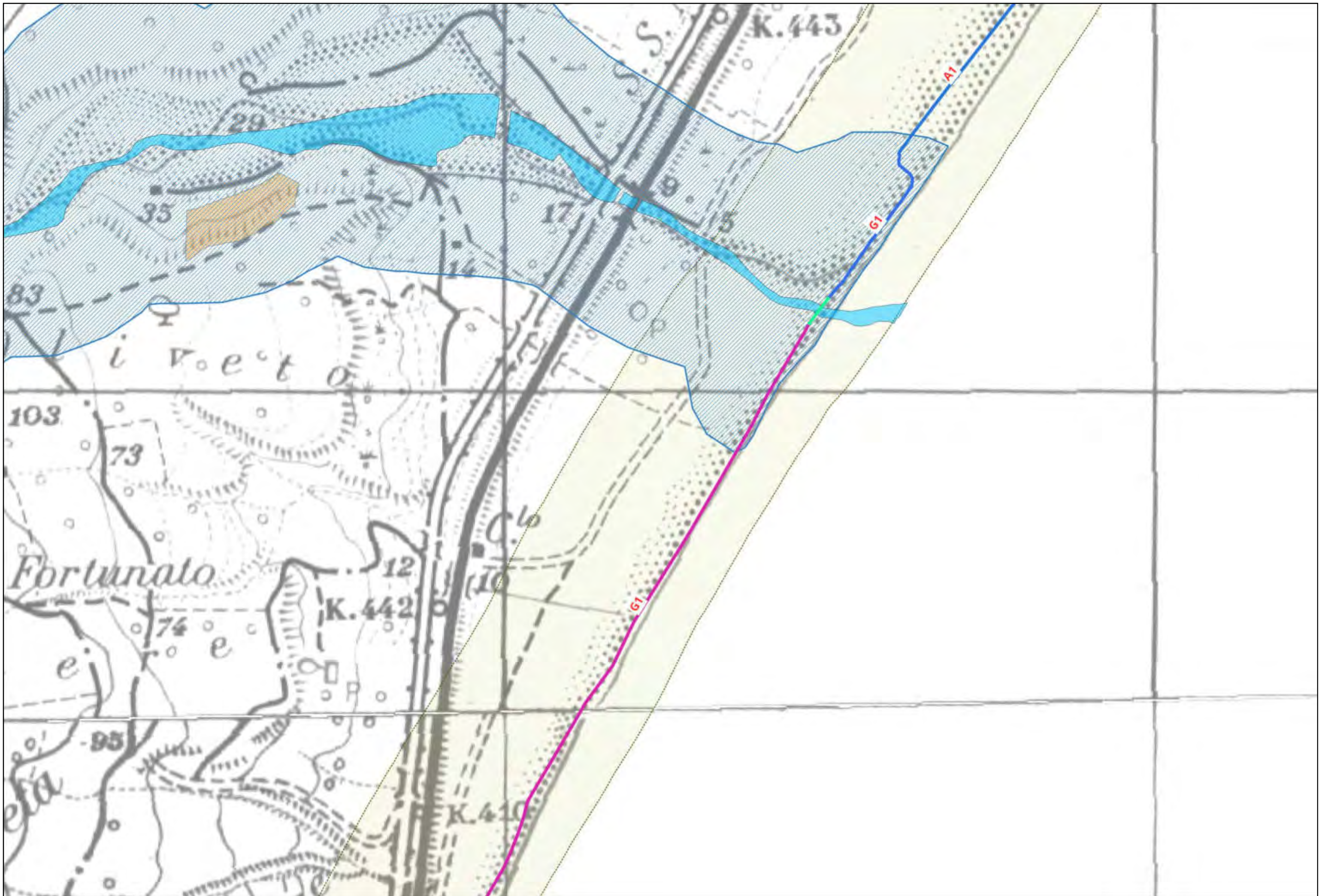








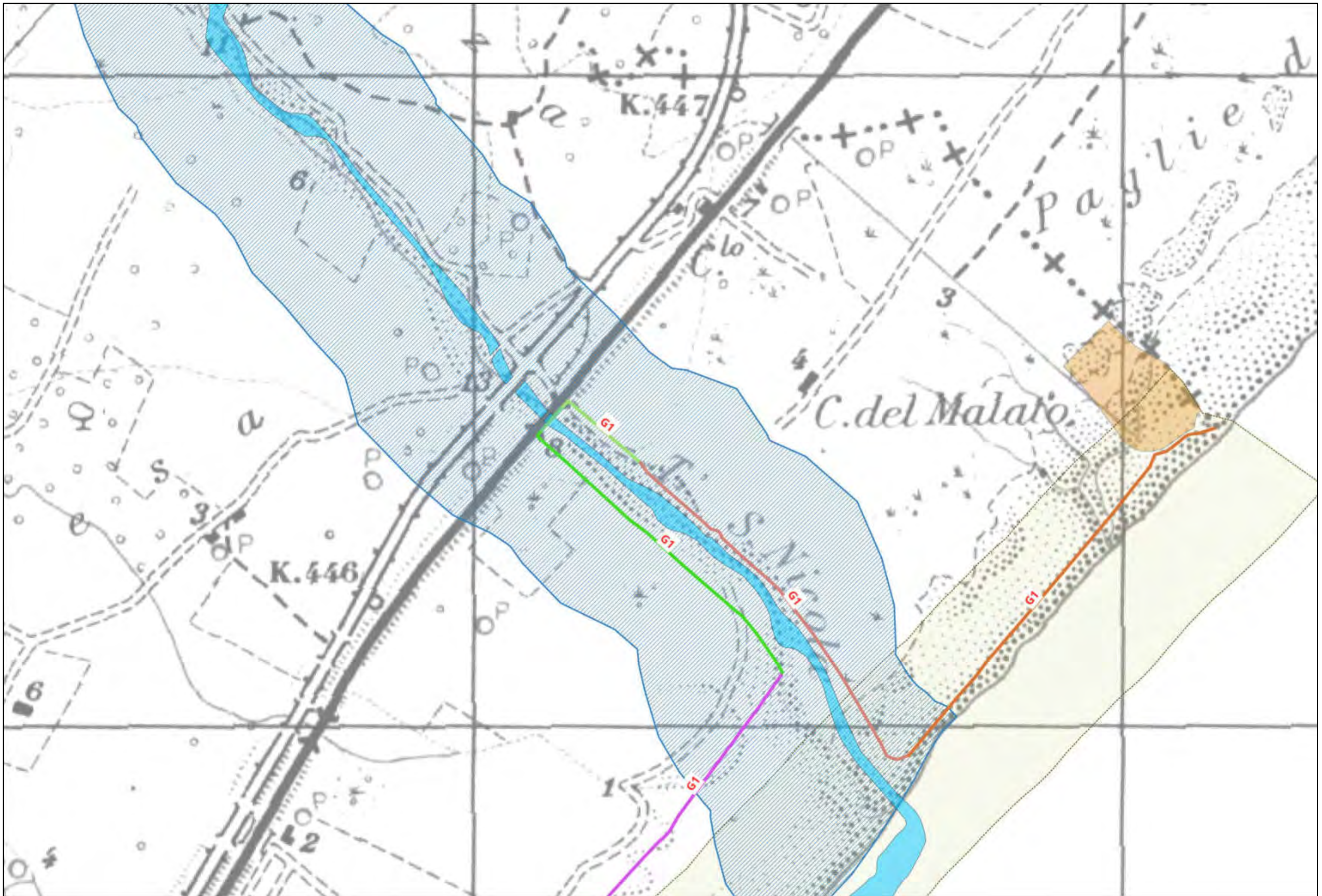












# LEGENDA

## TRONCO SI01

### Ambiti costieri

Area\_costa\_300mt\_ATA0708

### Ambiti fluviali e lacustri

Elementi idrici/Corsi d'acqua/Fiumi e torrenti/Fiumi

Elementi idrici  
Watercourse

### Ambiti sensibili oggetto di tutela

#### Messina

aree tutelate - art.134 lett. c D.lgs.42-04



aree tutelate - art.136 D.lgs.42-04



Vincoli Archeologici art.10 D.lgs.42-04



aree di interesse archeologico - art.142 lett. n



aree riserve regionali - art.142 lett. f D.lgs.42-04



aree parco regionale Alcantara - art.142 lett. t



aree laghi 300m.- art.142 lett. b D.lgs.42-04



aree fiumi 150m.- art.142 lett. c D.lgs.42-04

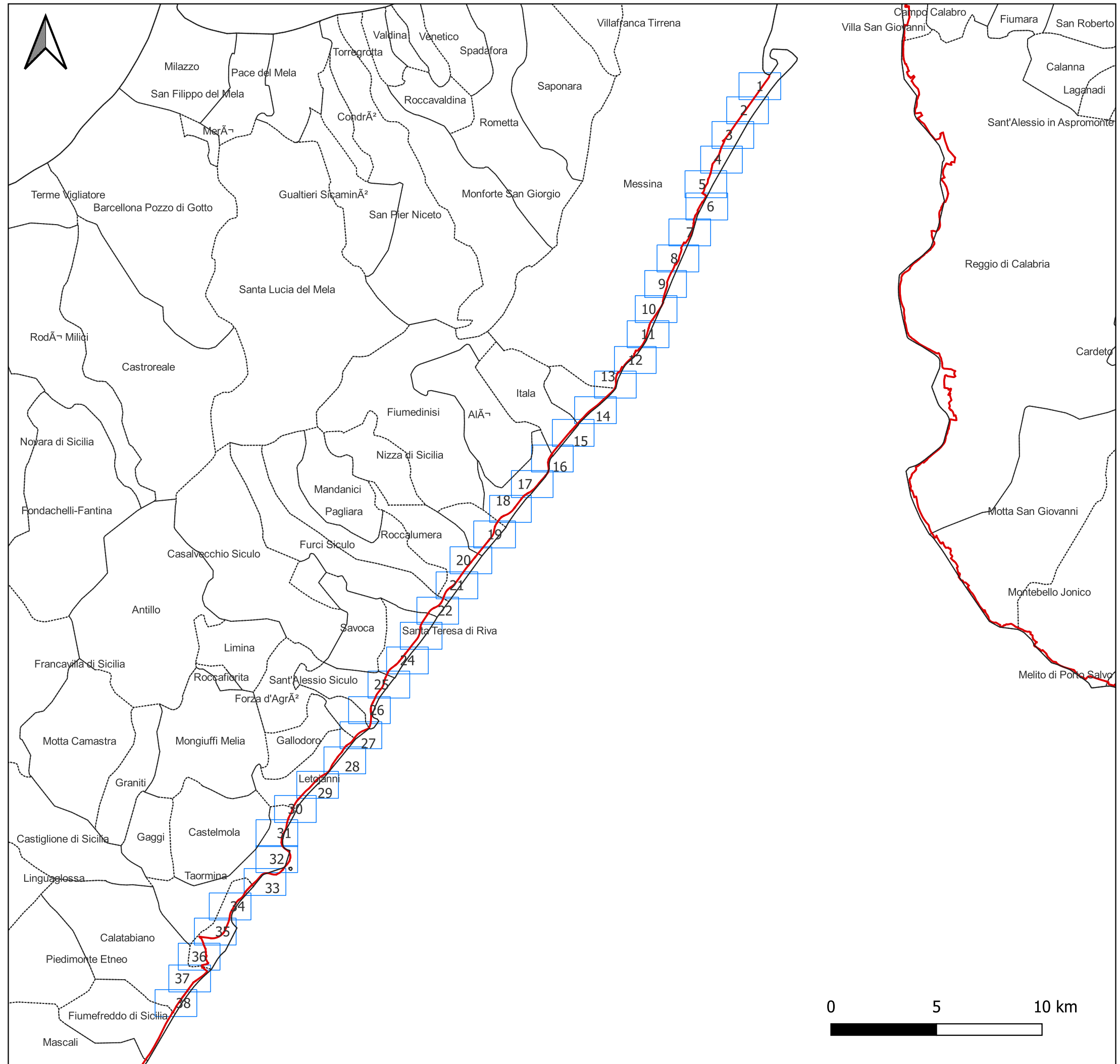


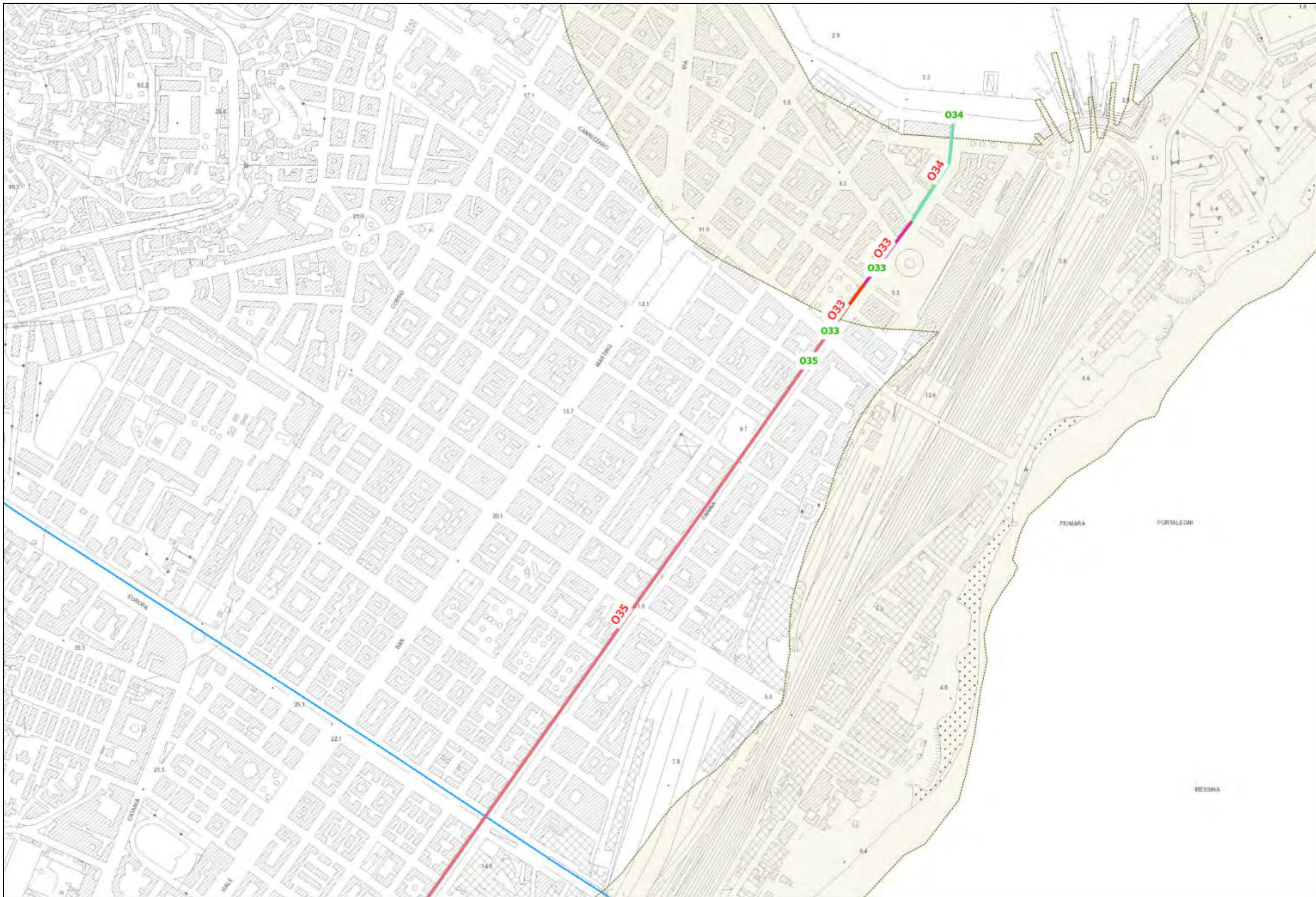
Rete Natura 2000

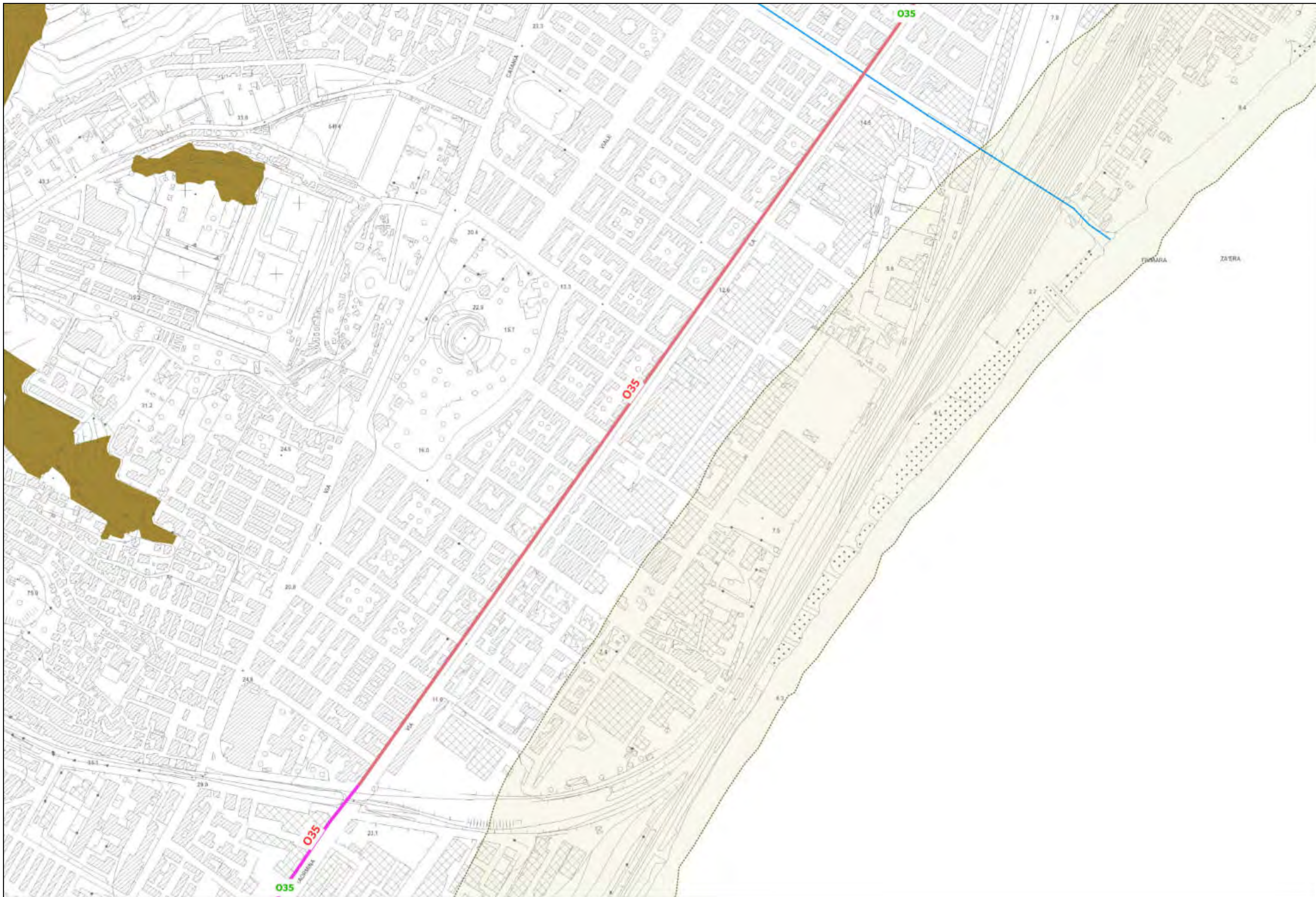
Riserve naturali

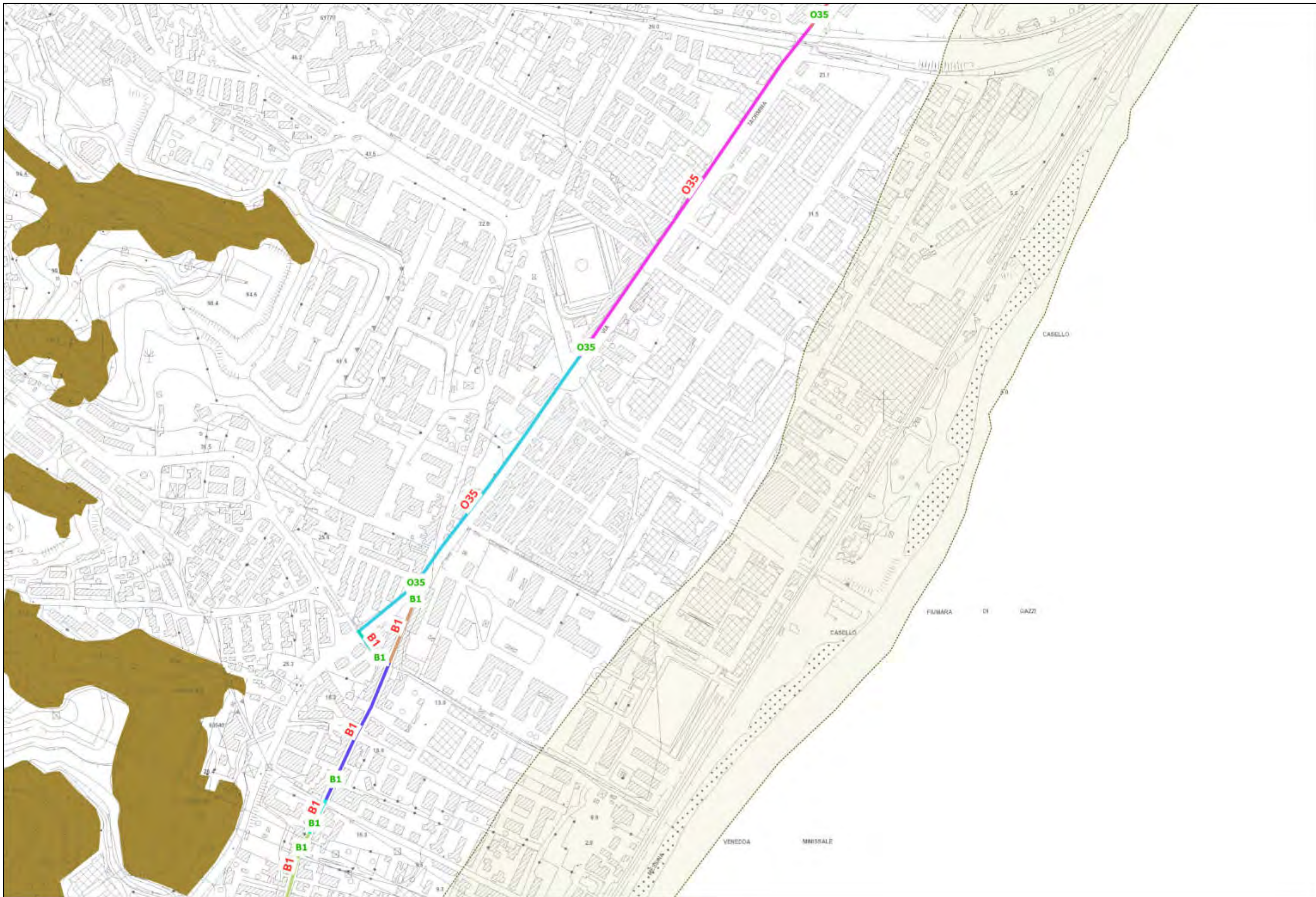
### Aree boscate

Carta forestale LR 19/96

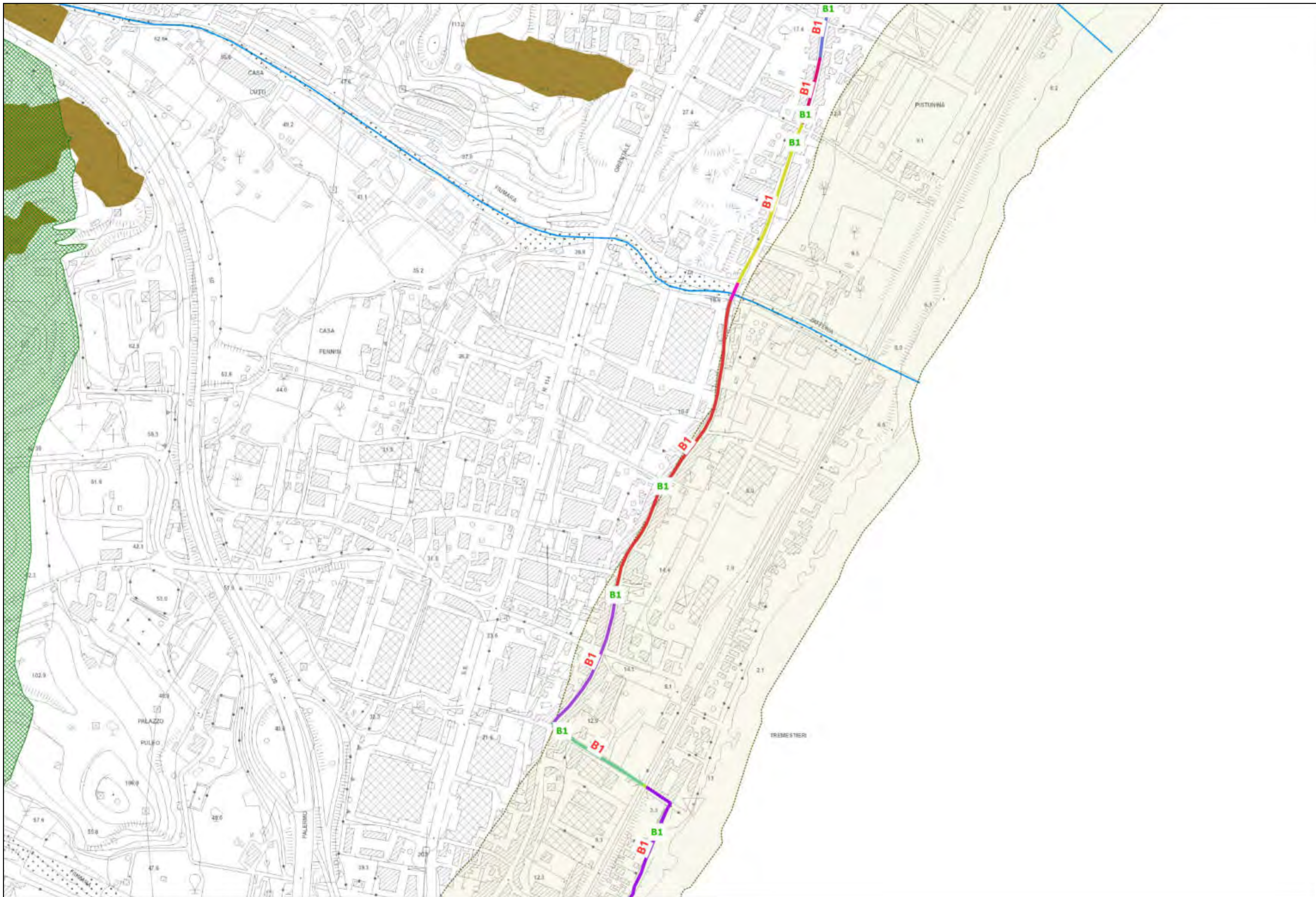


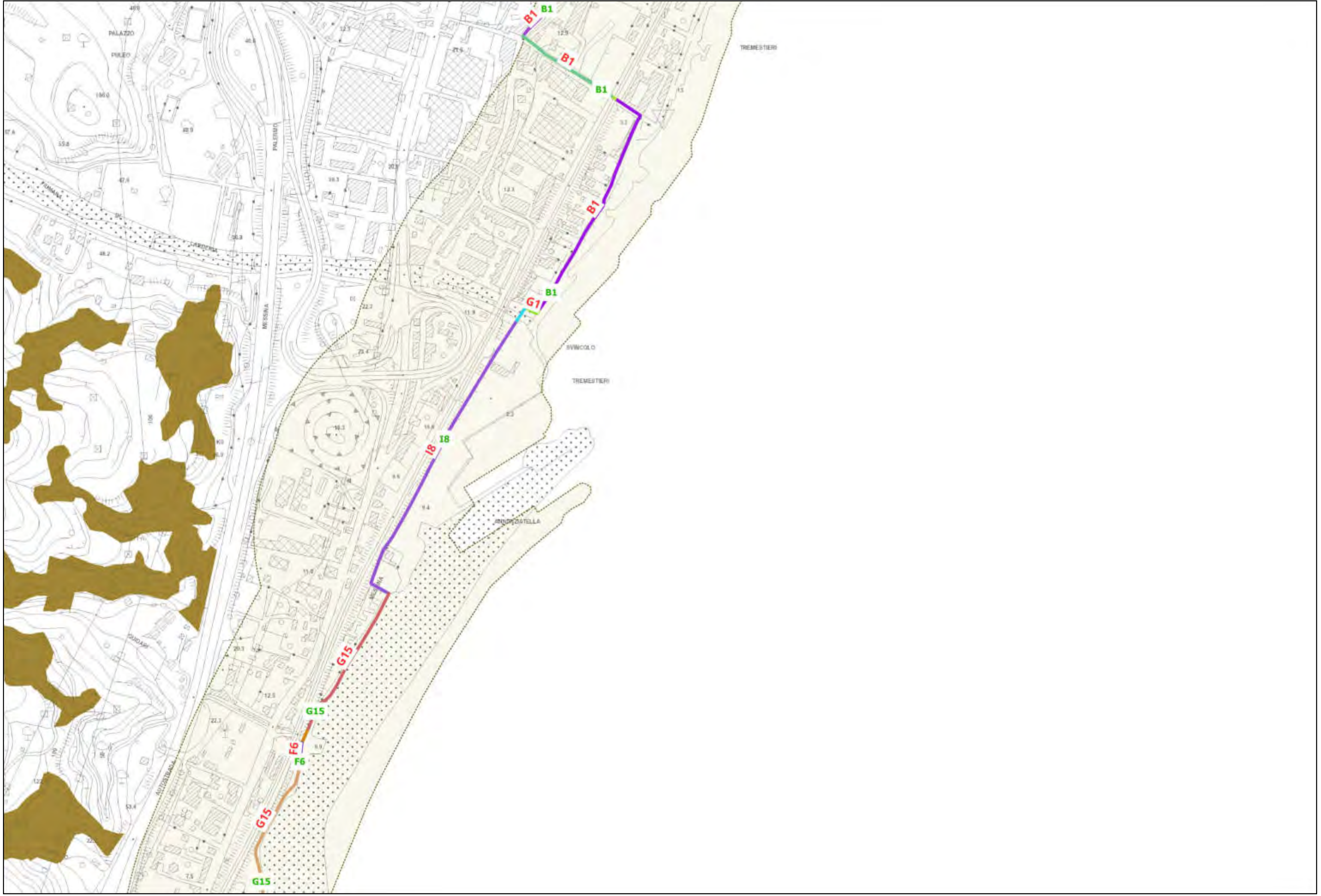




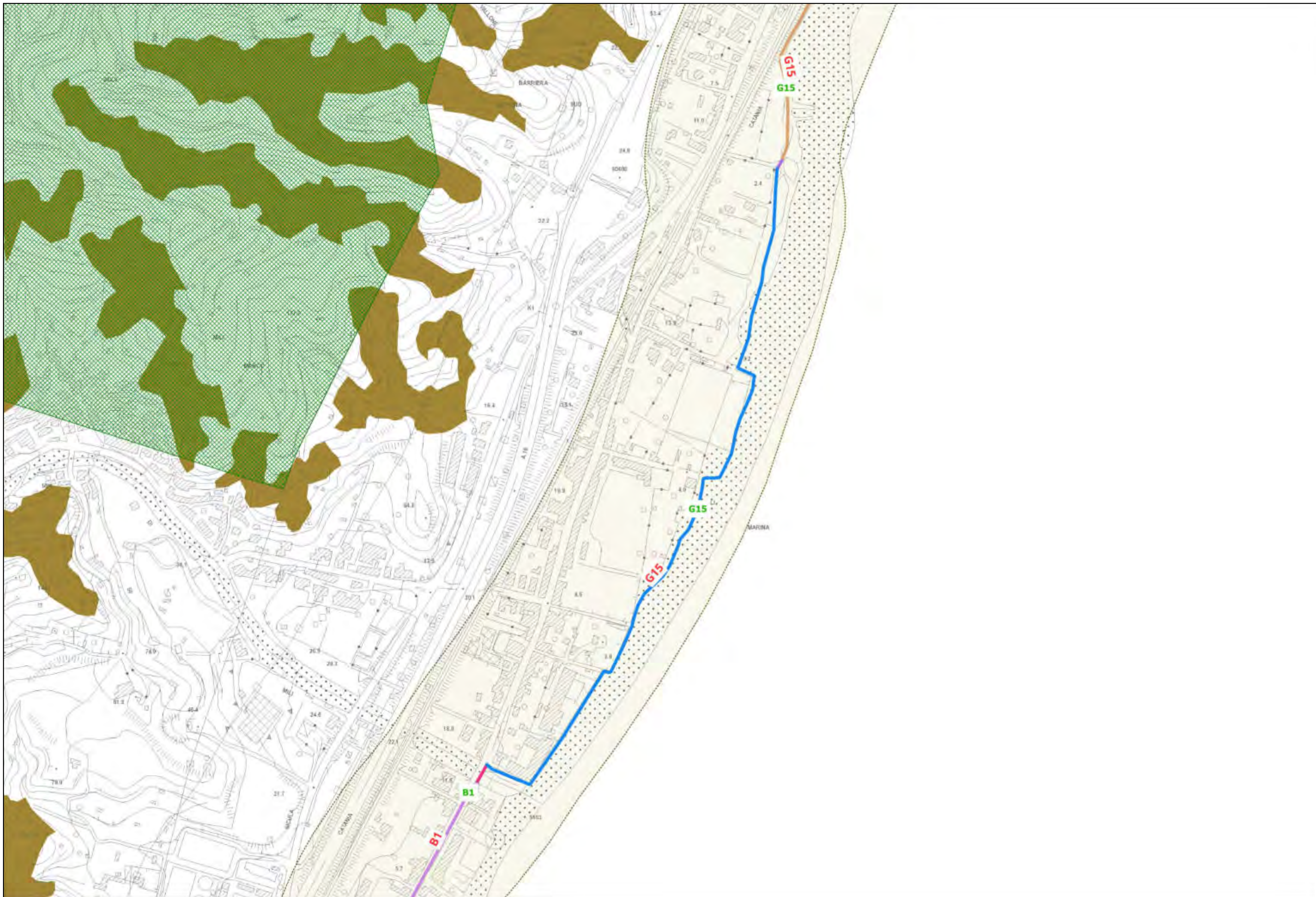


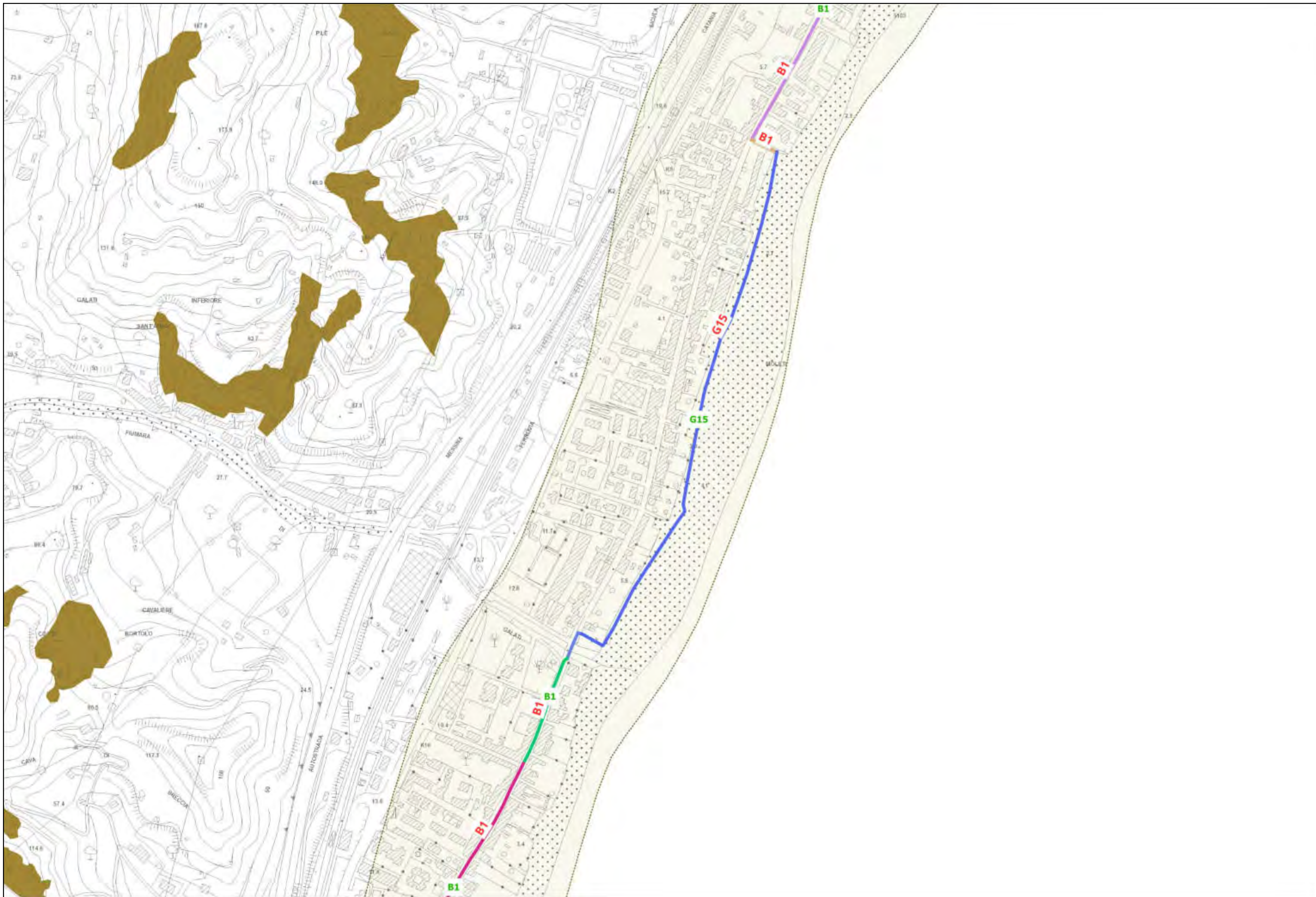


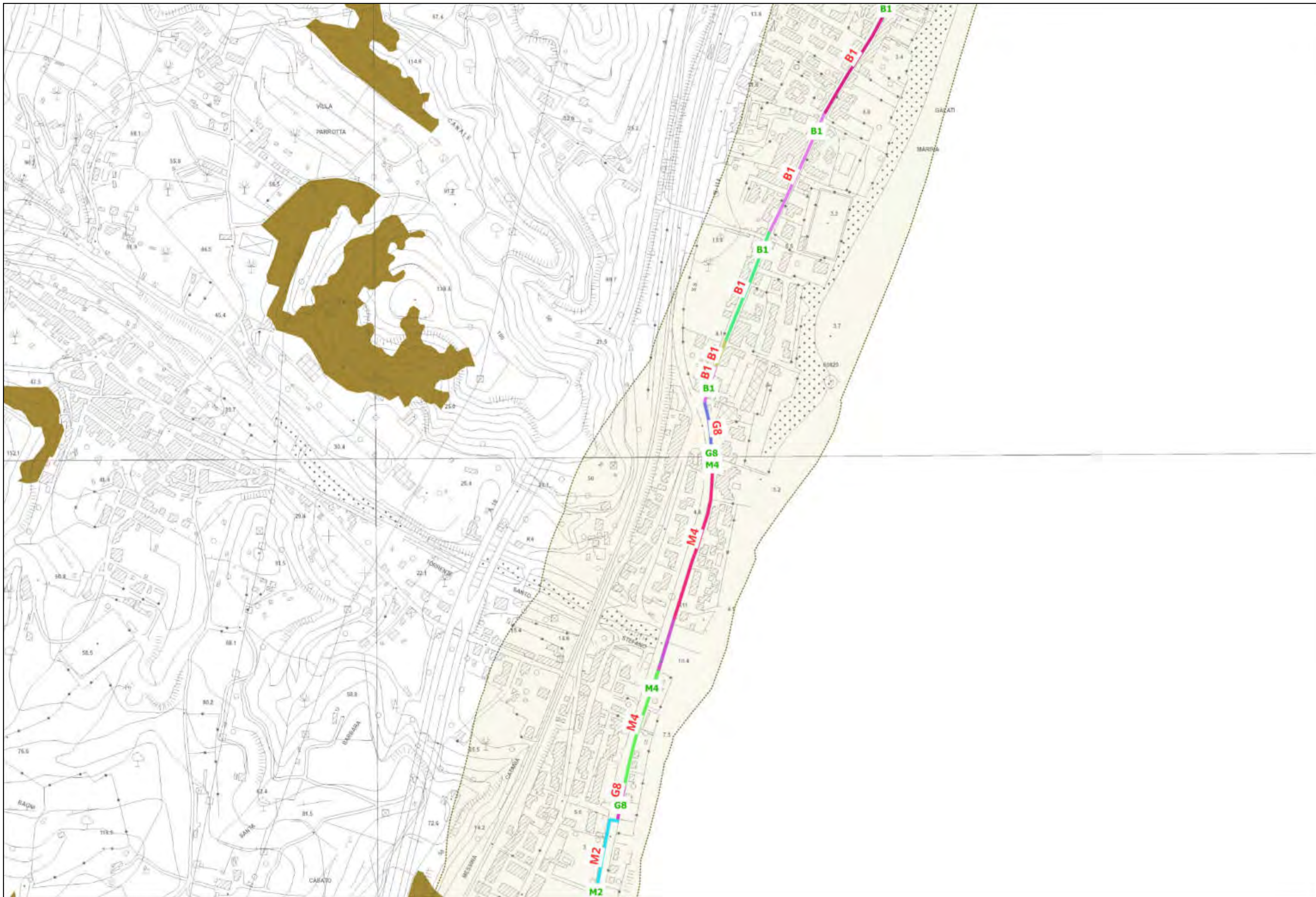


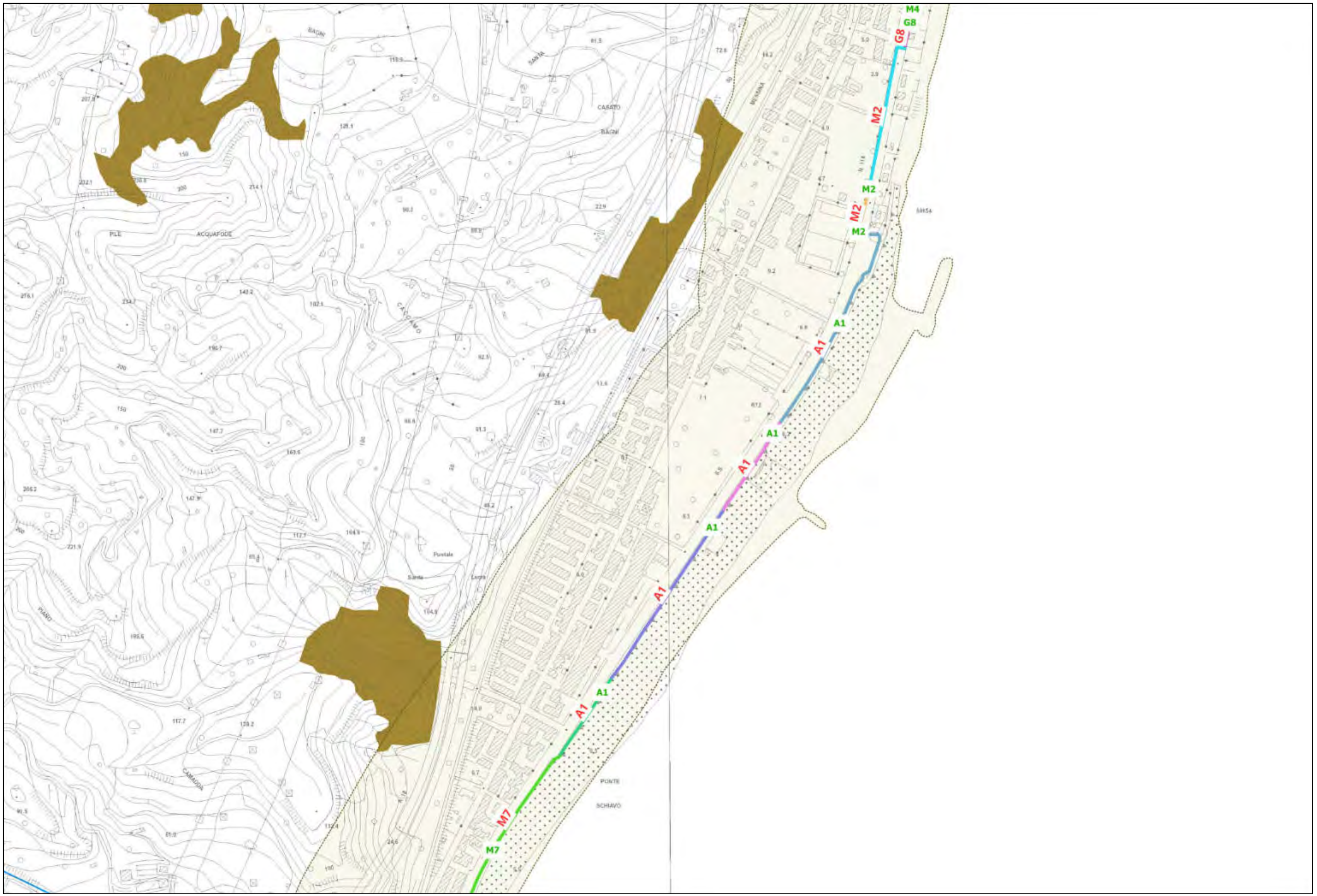


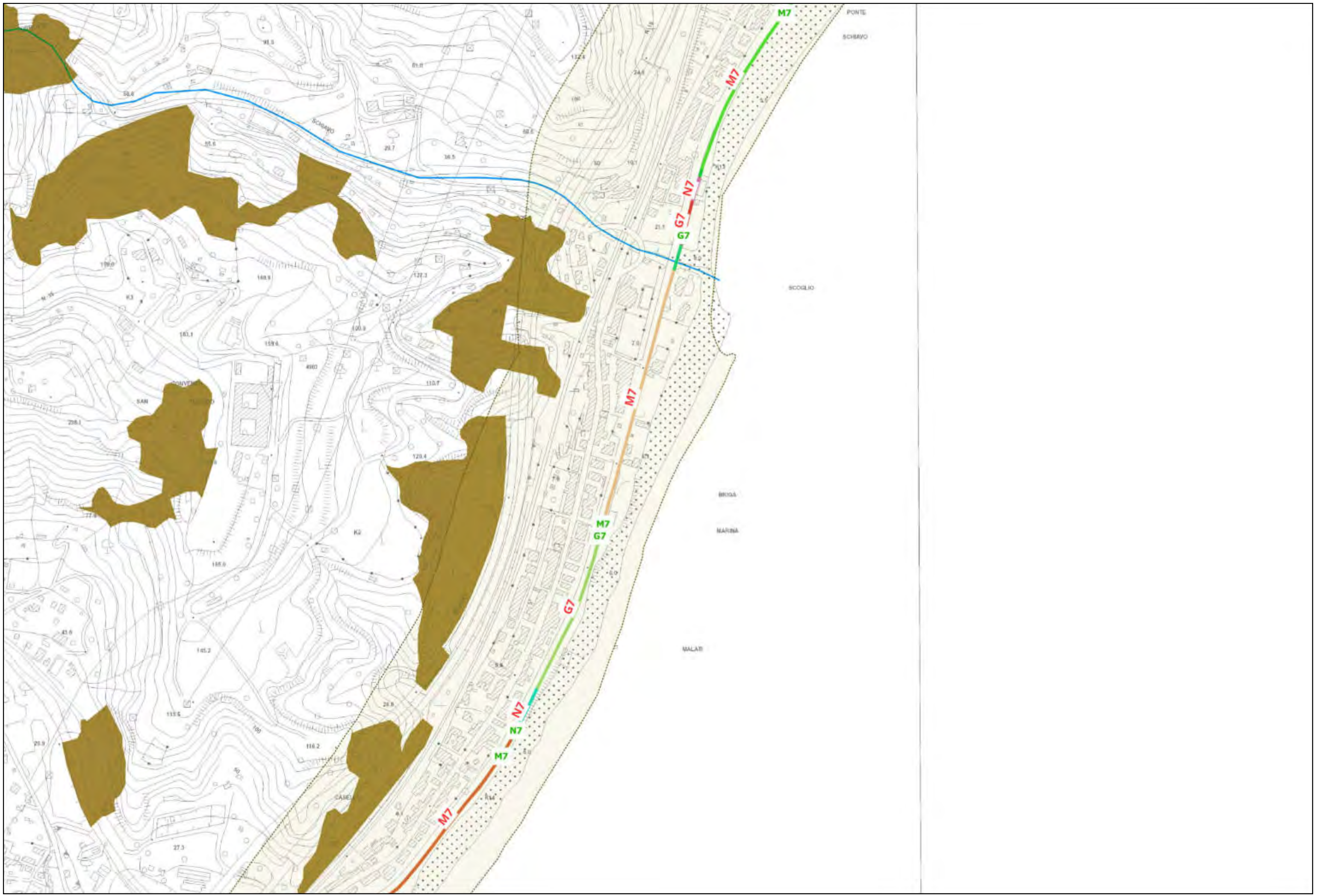


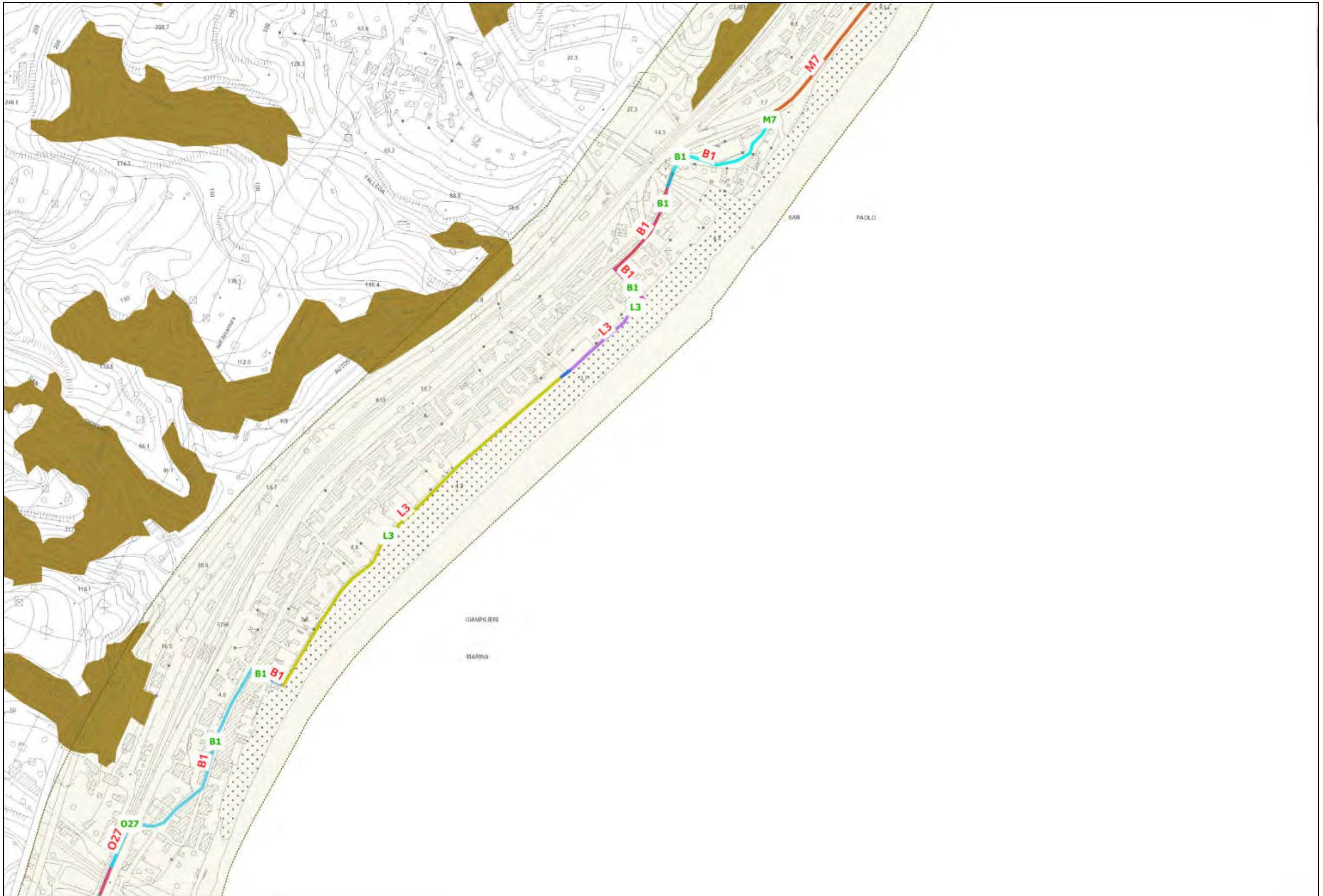


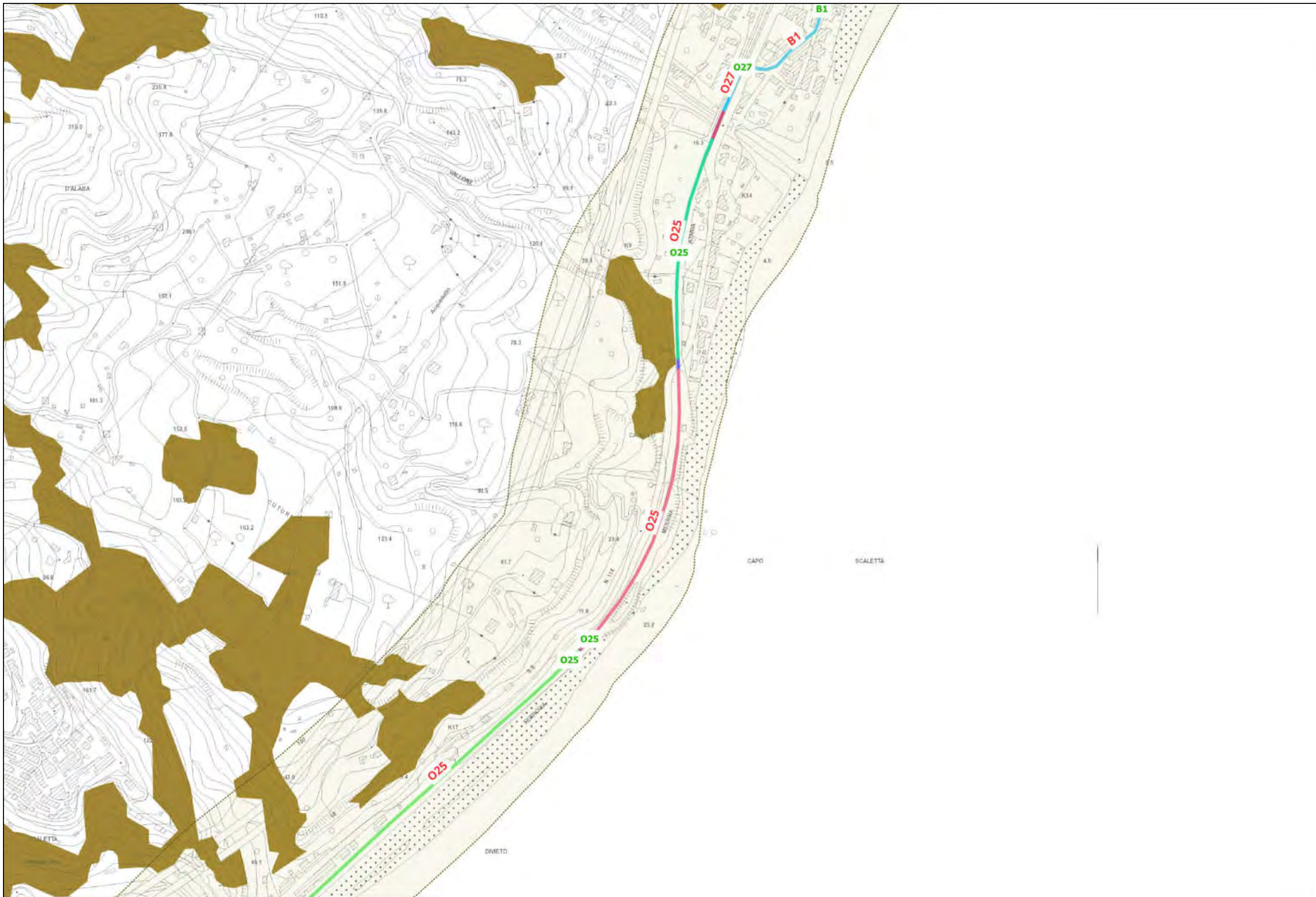






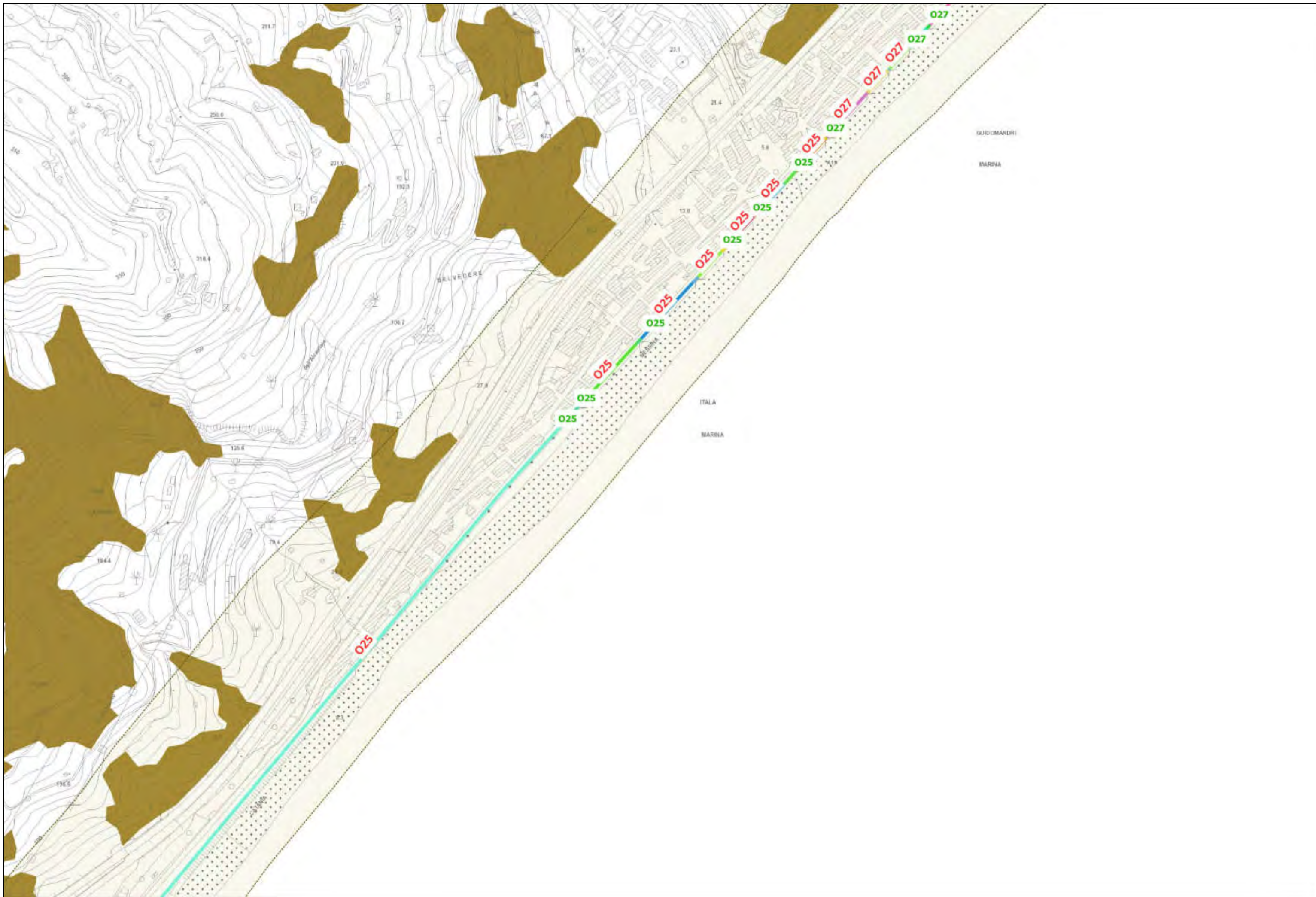


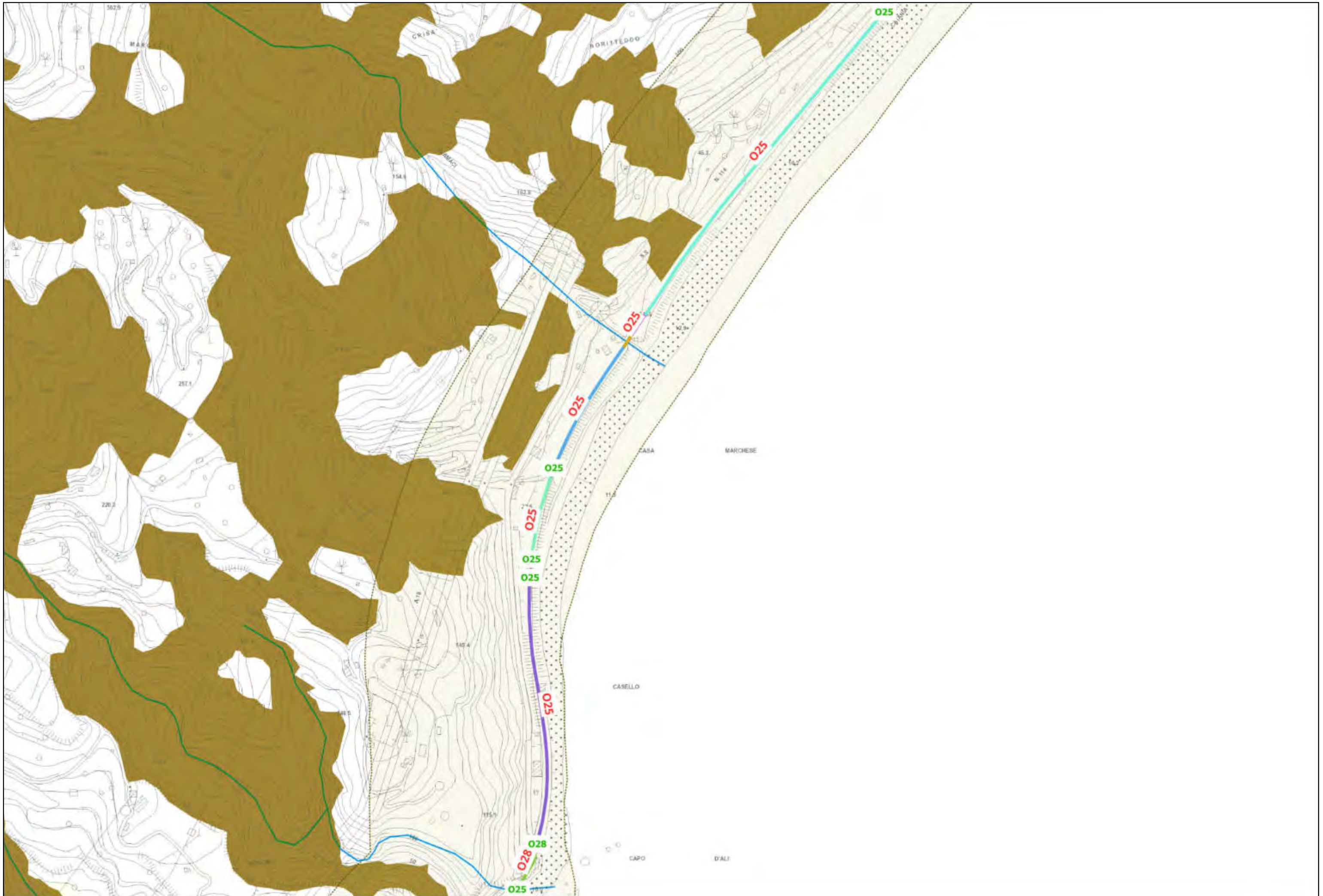


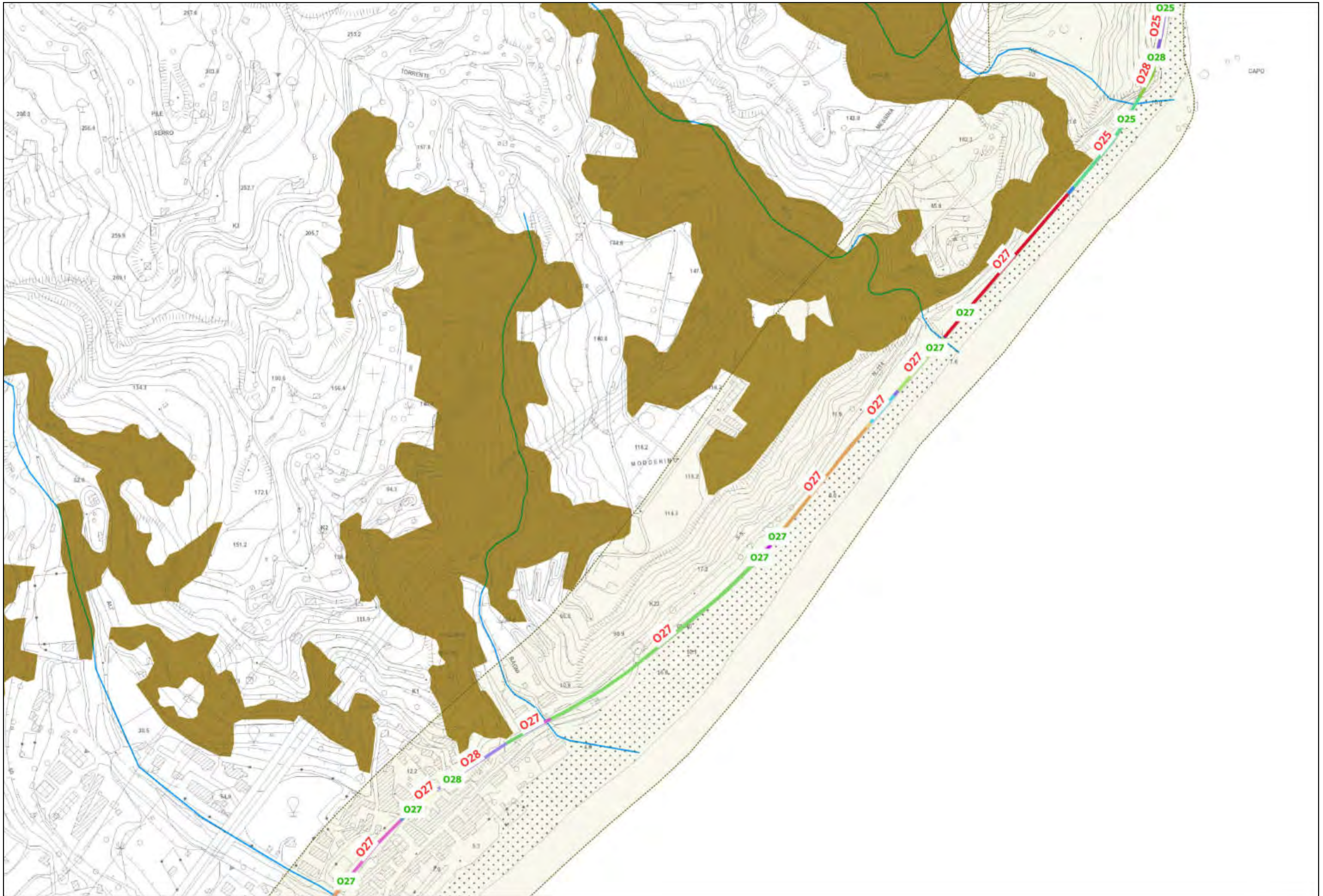


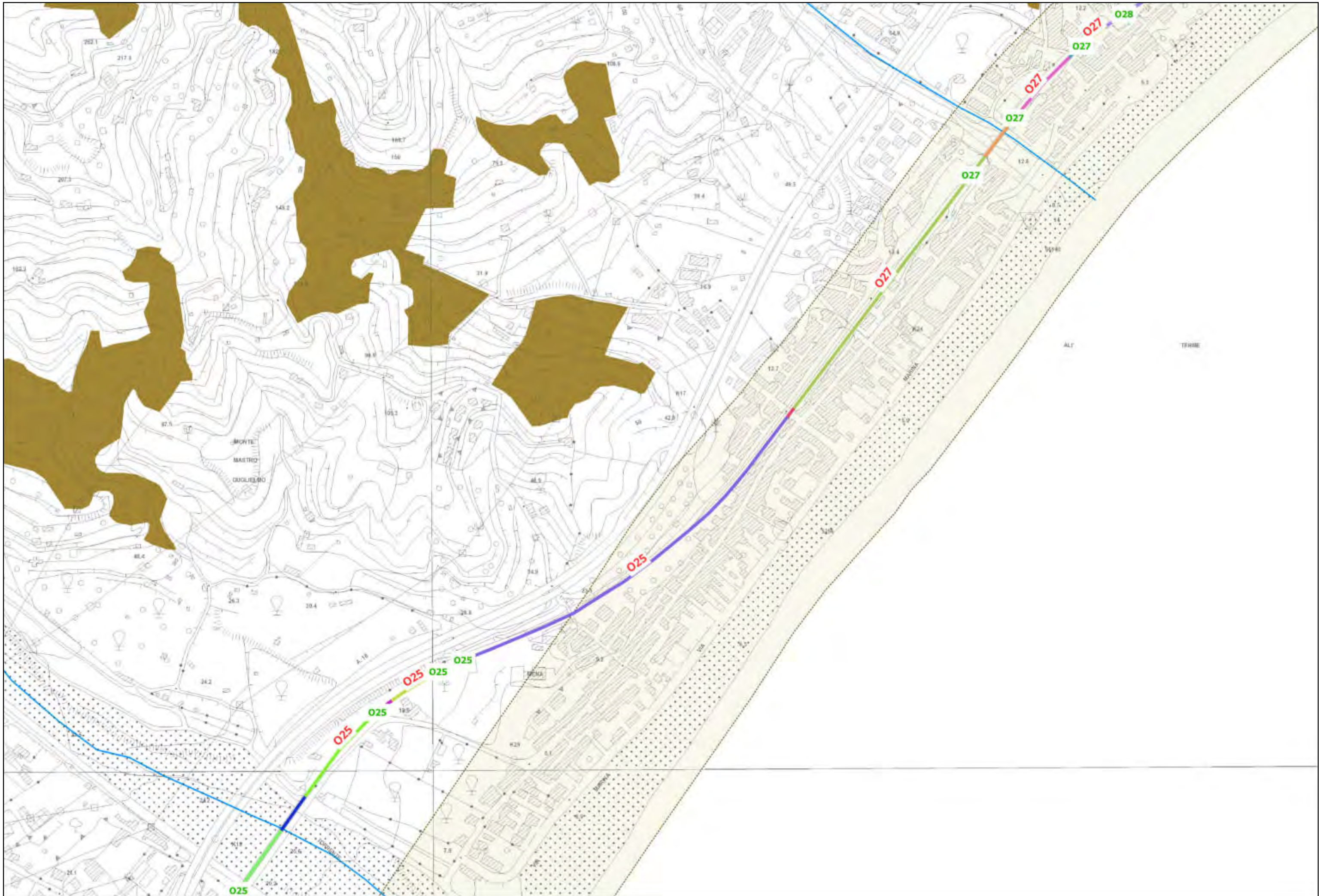






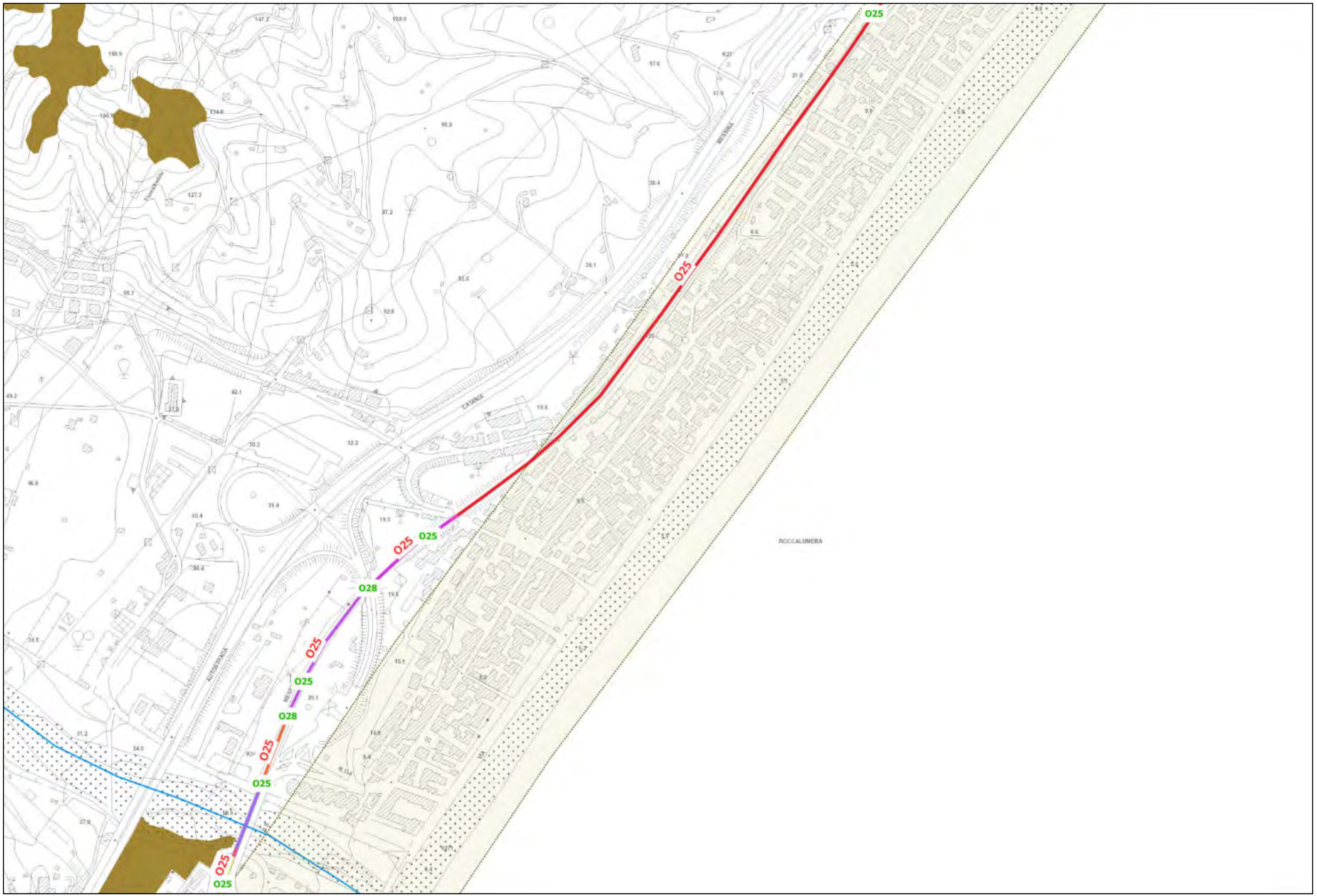


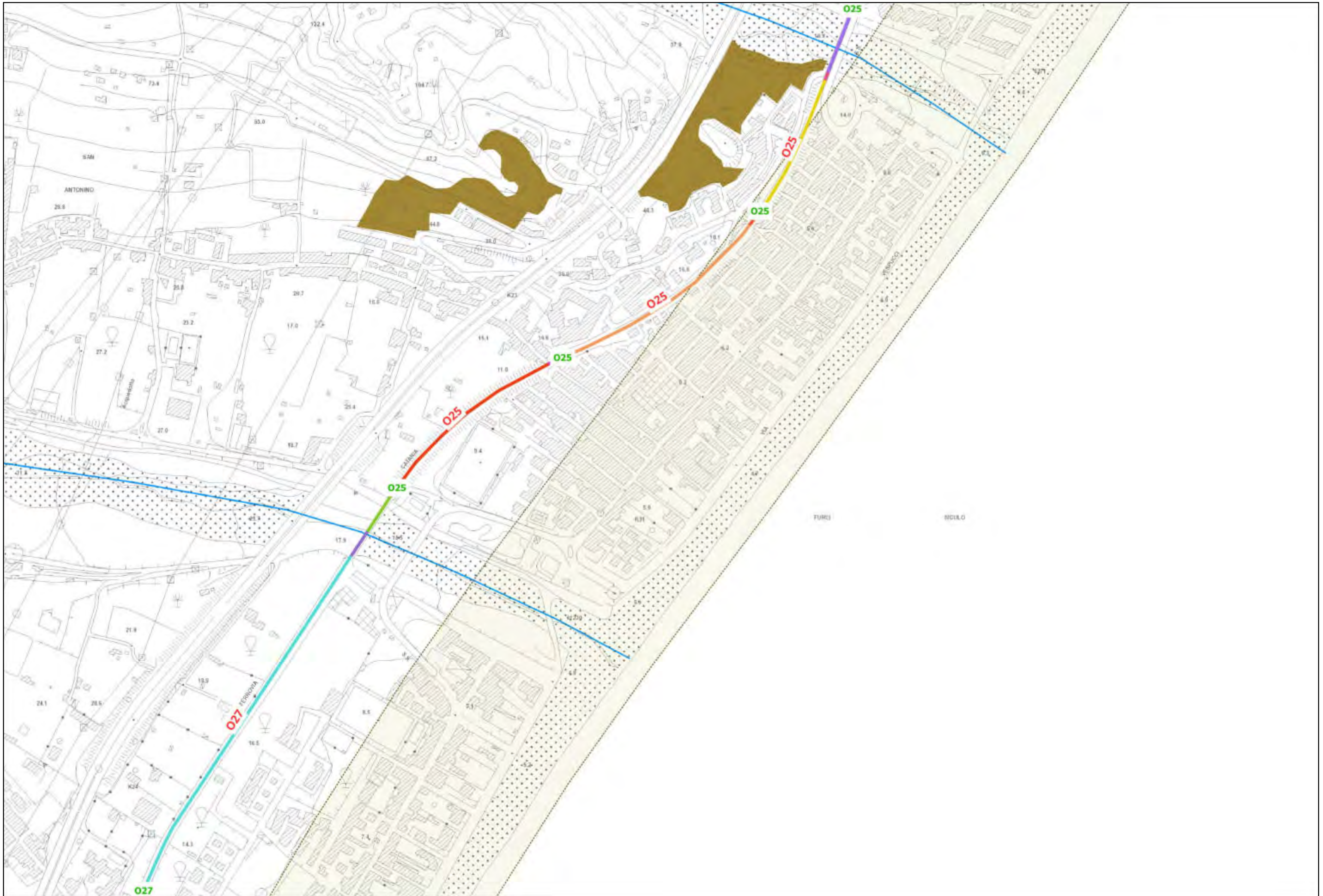




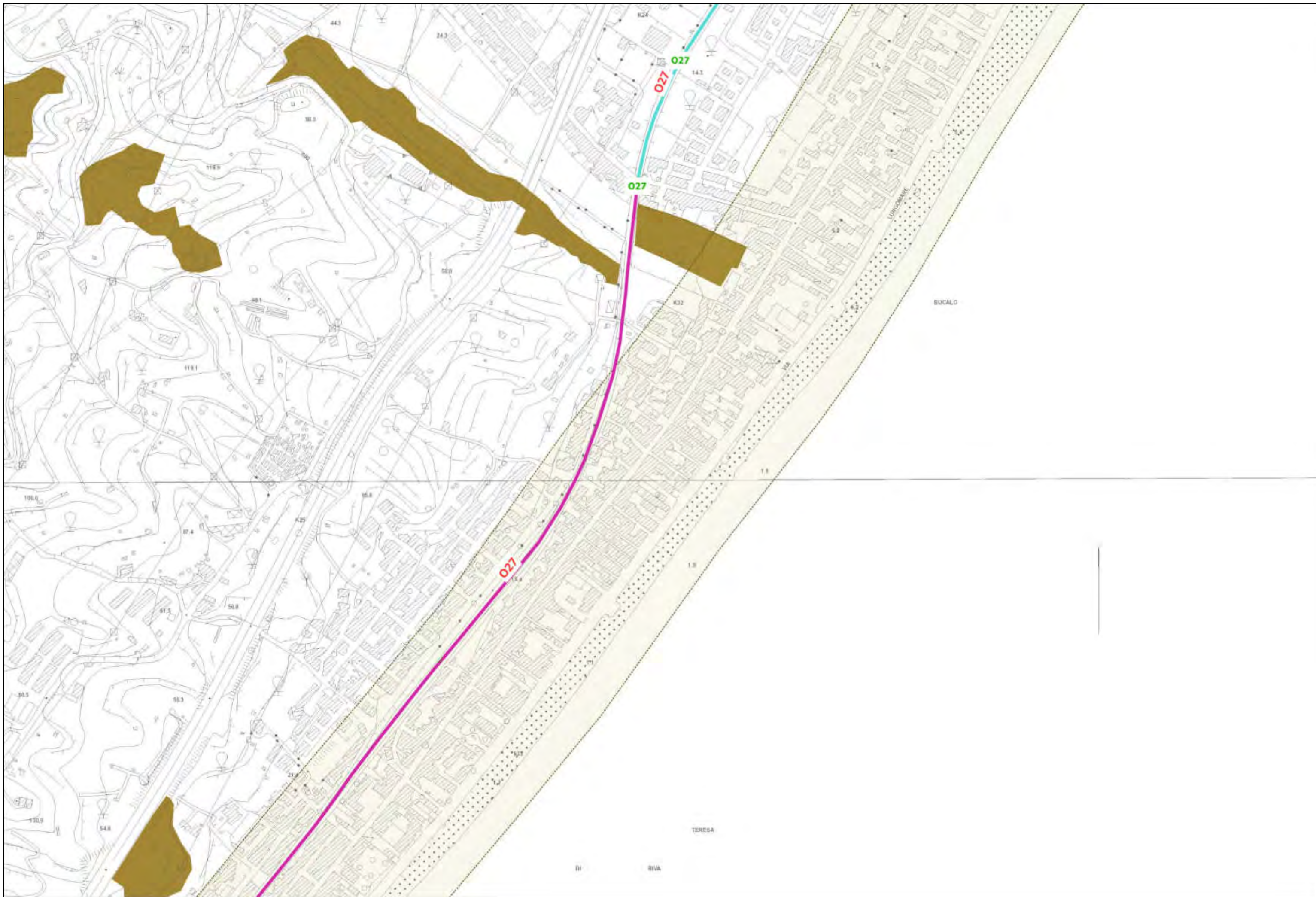


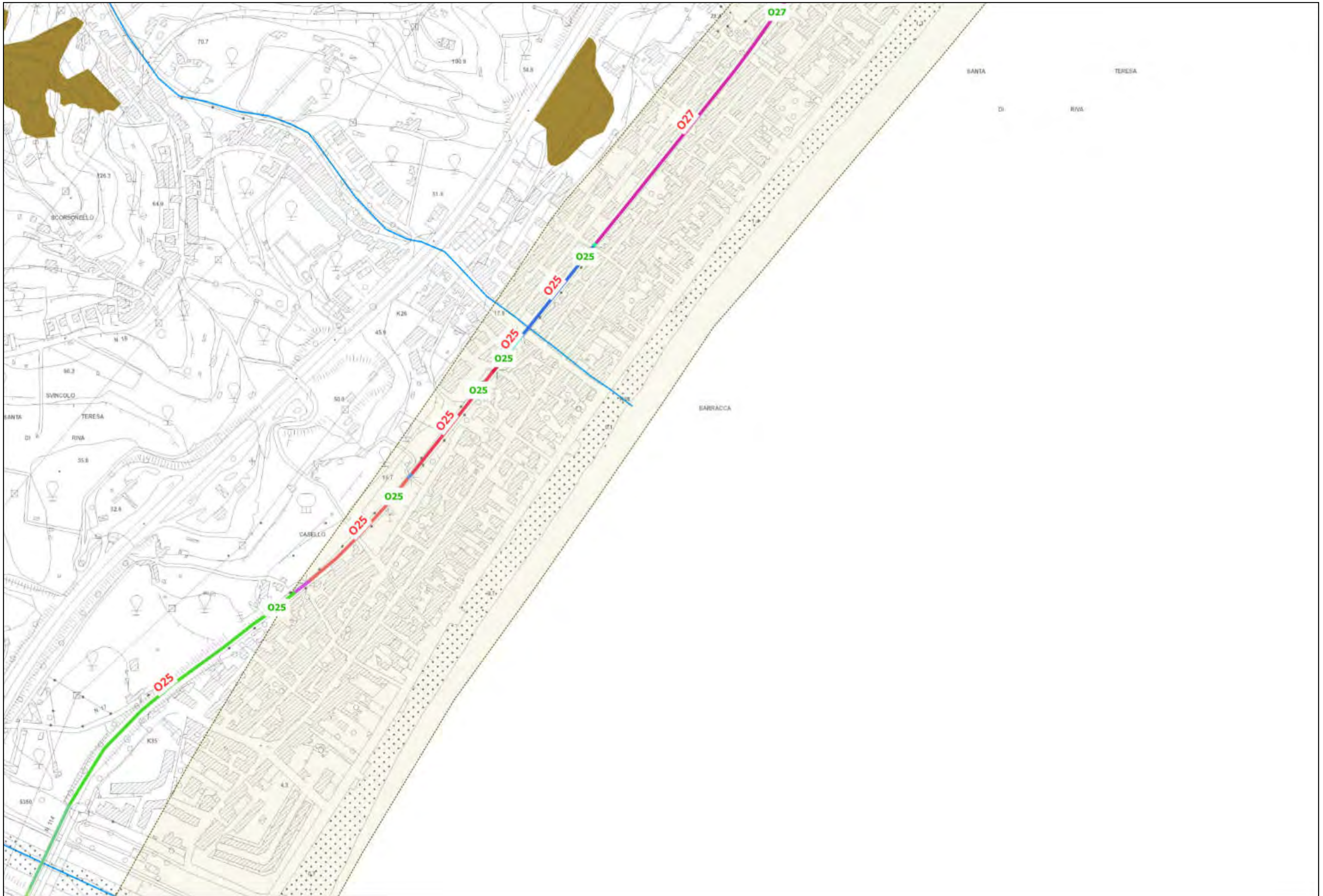


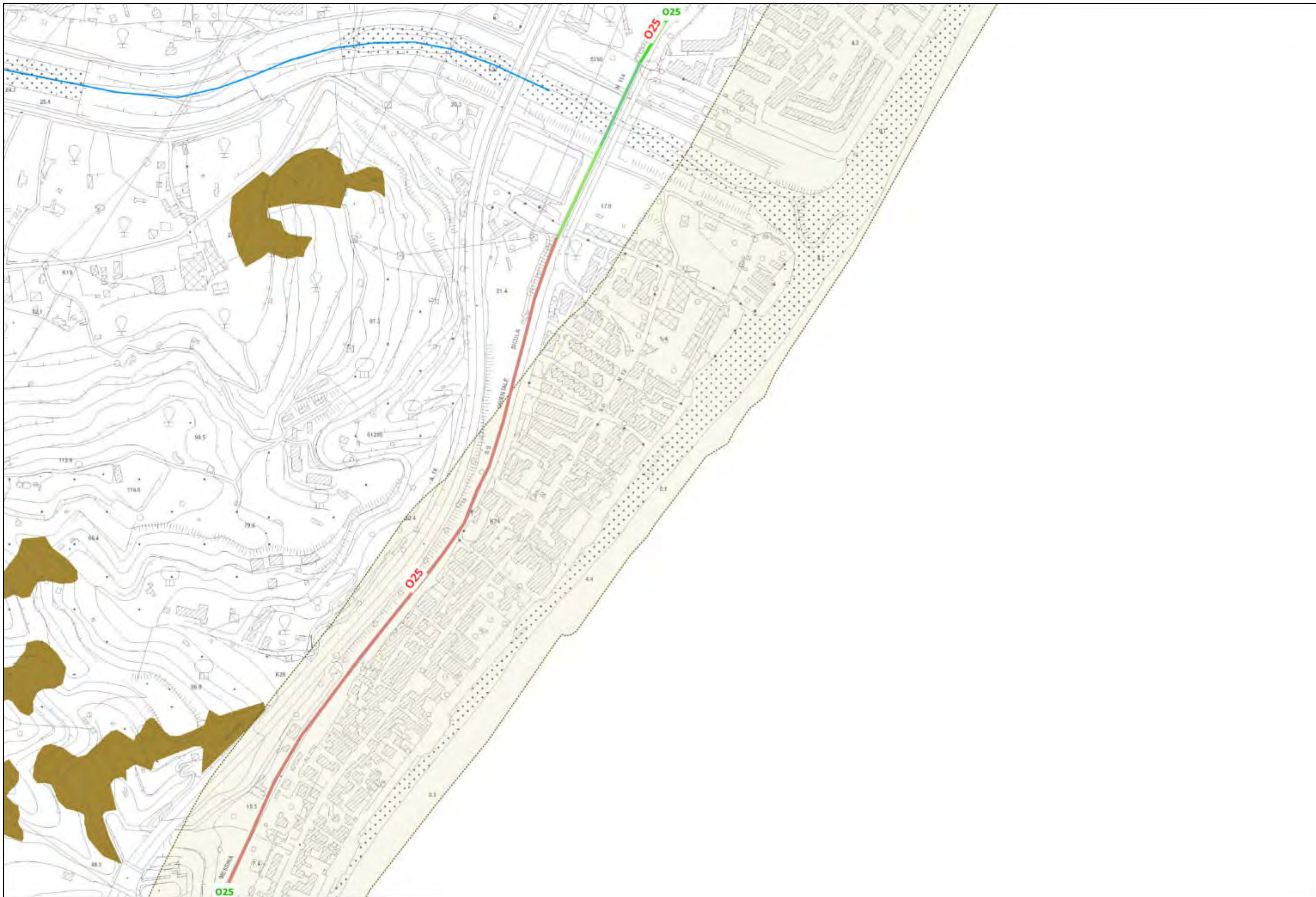


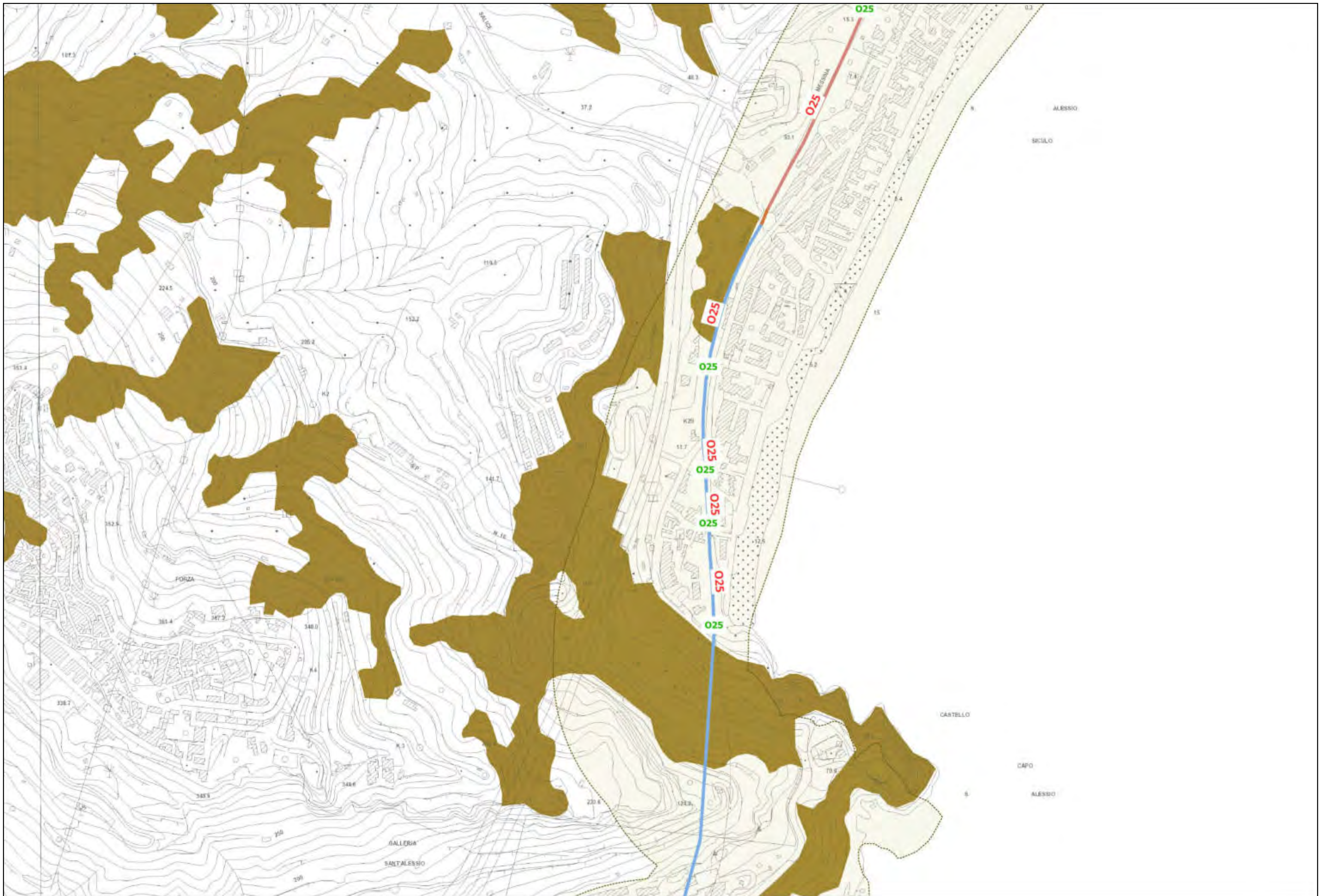


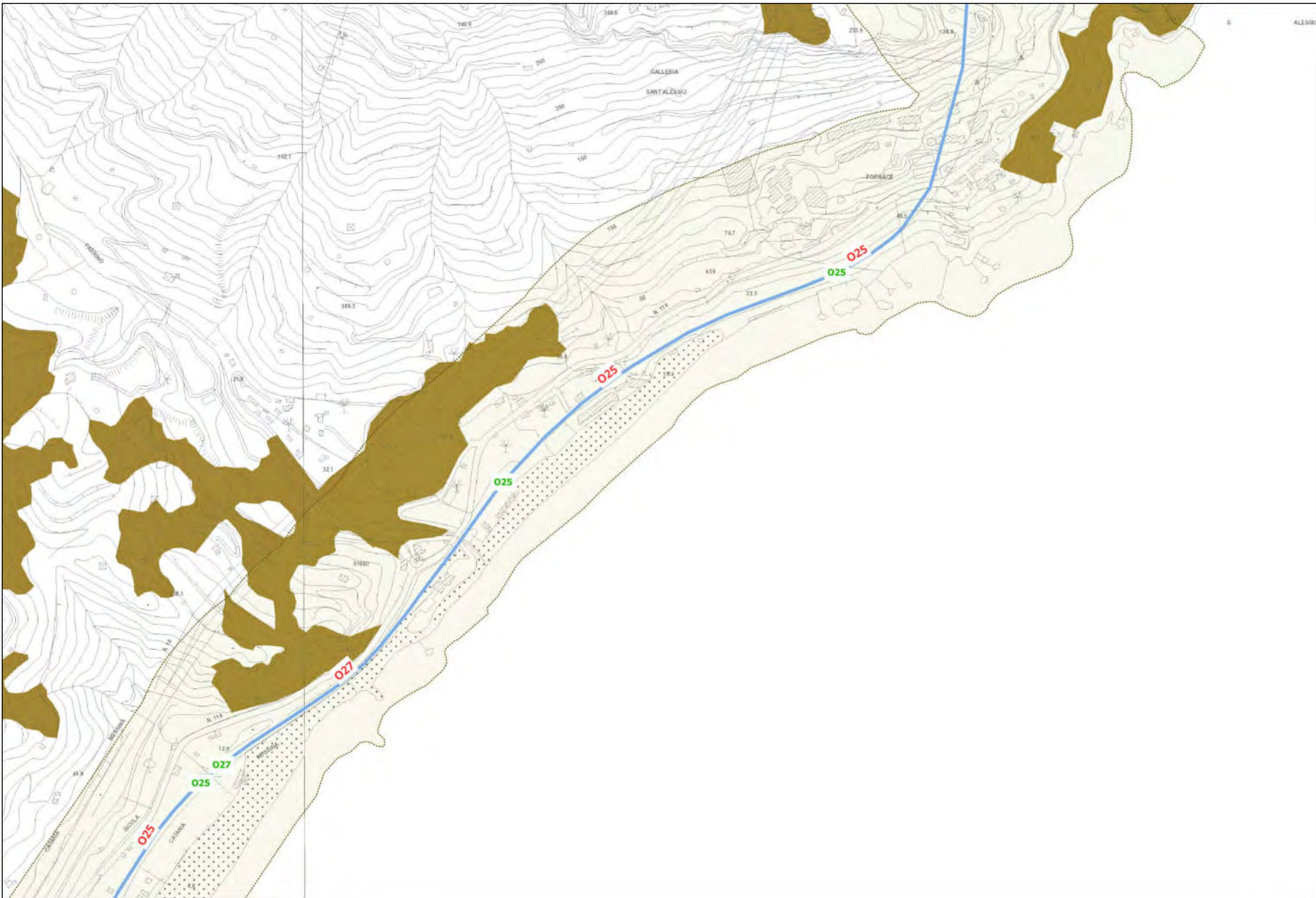


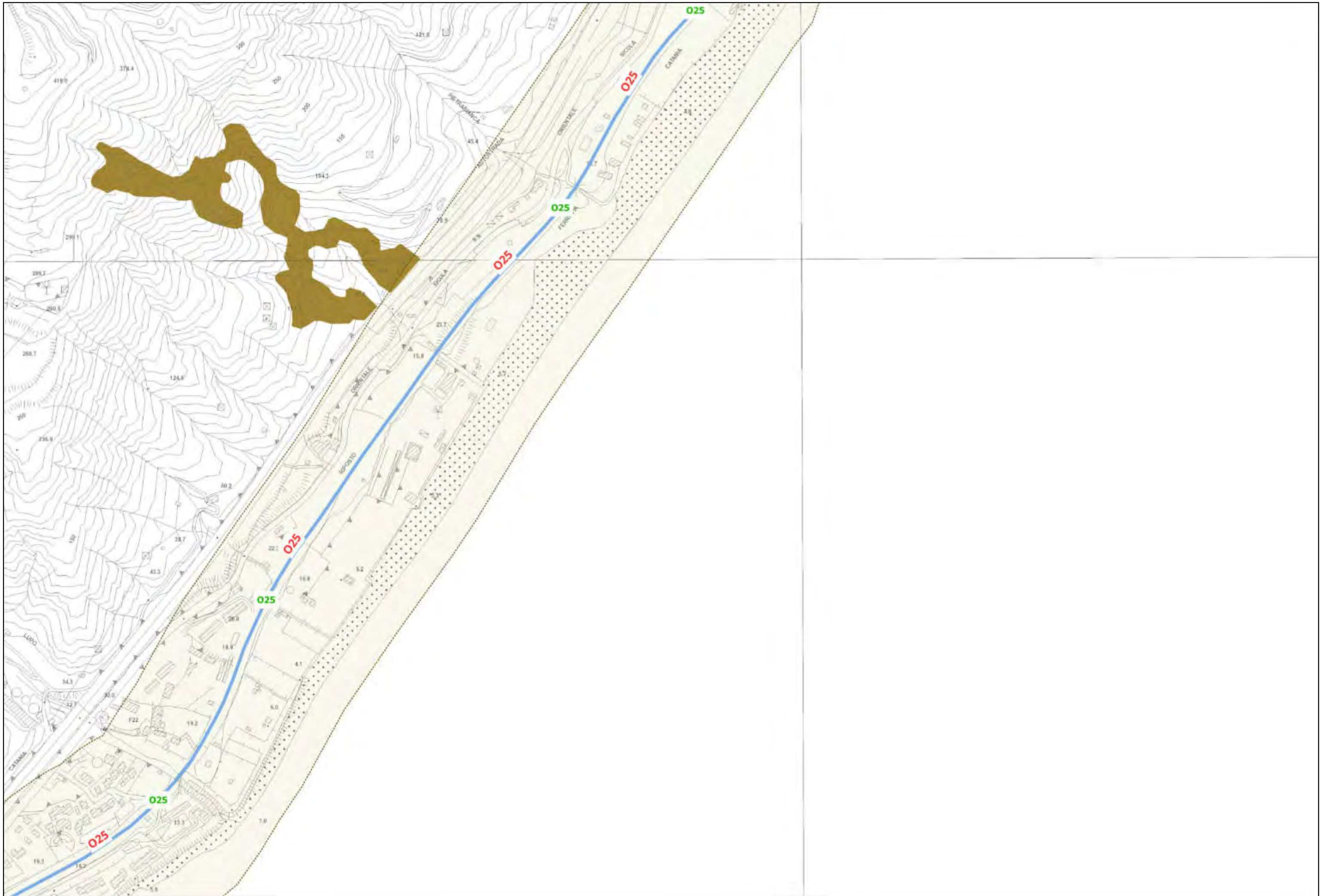


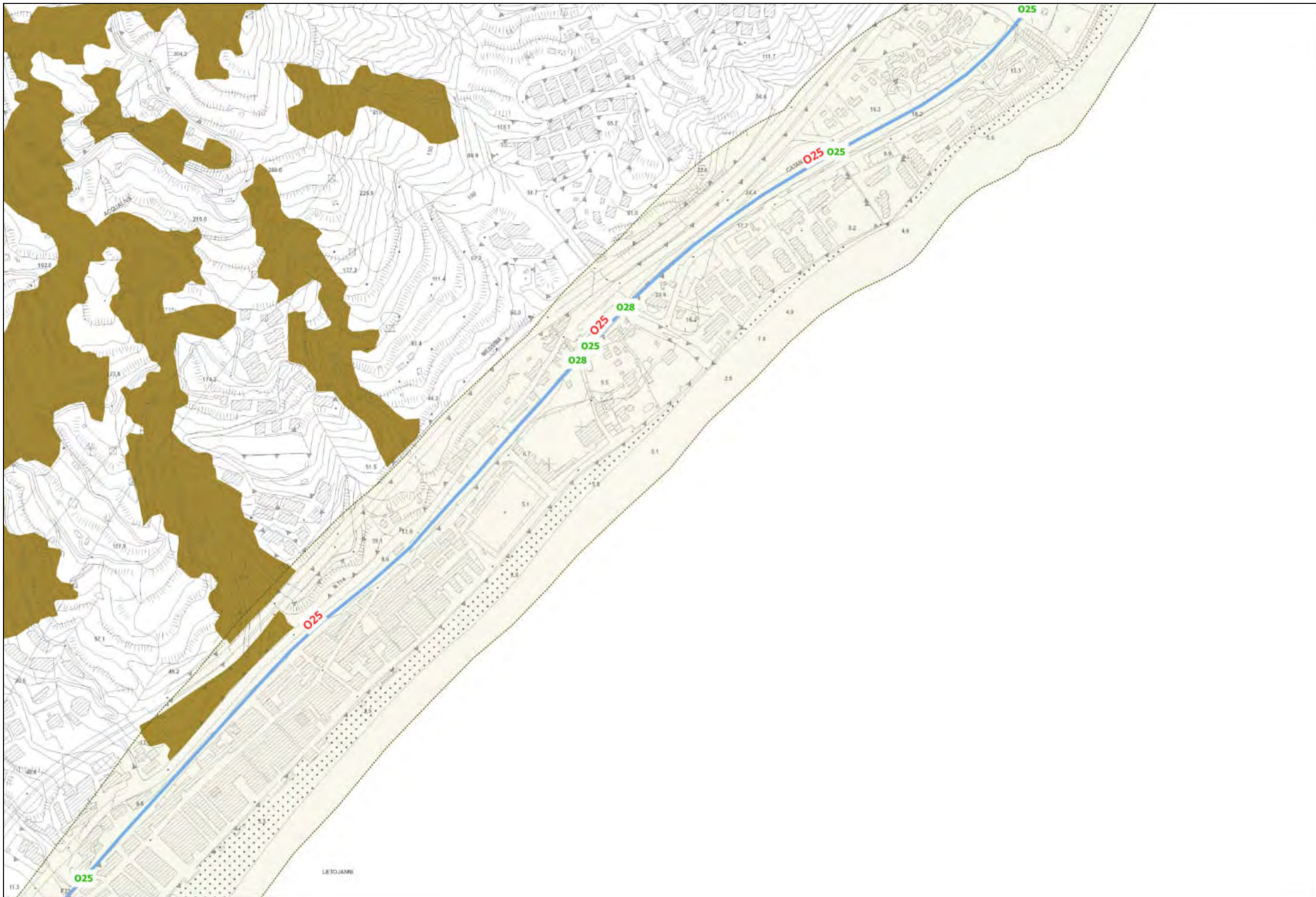






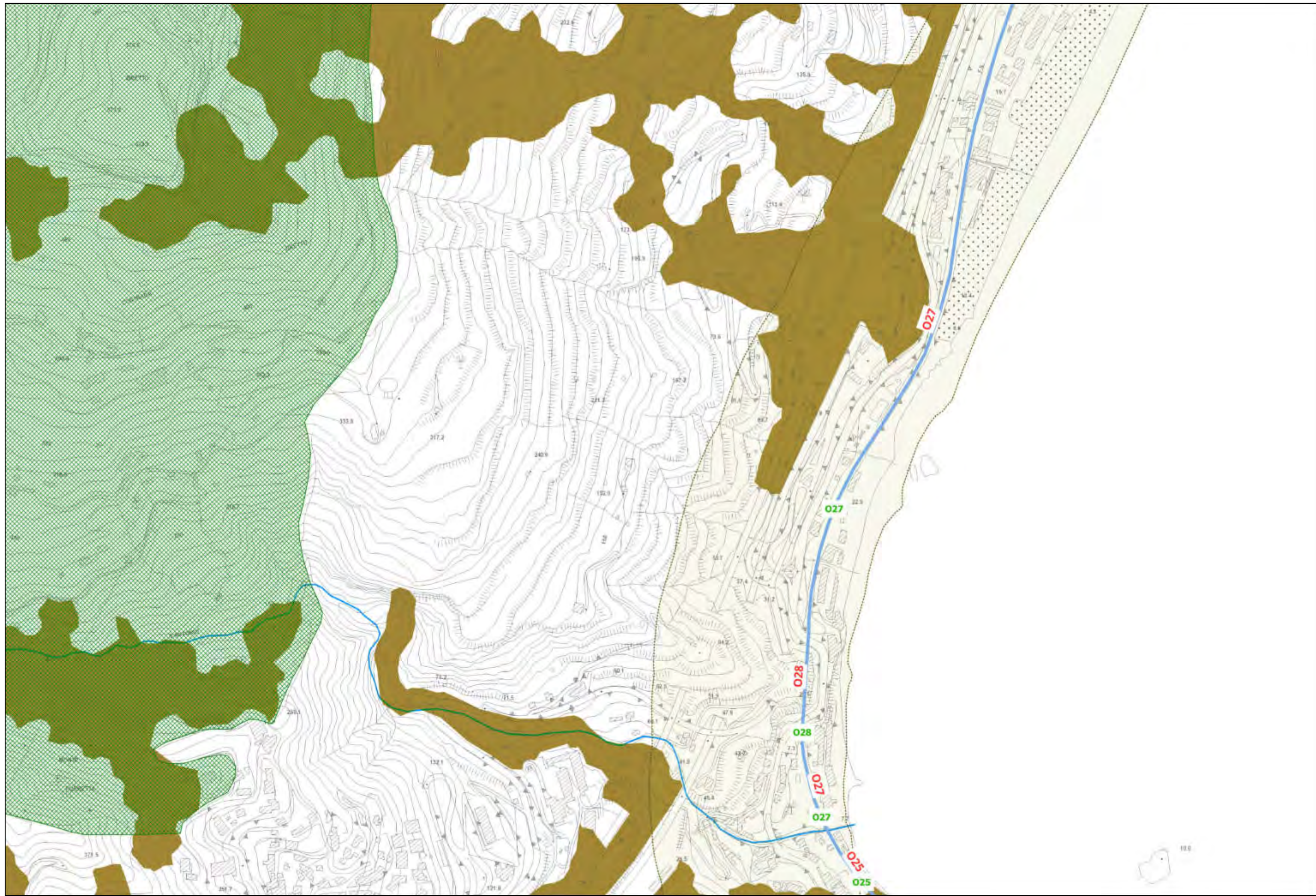


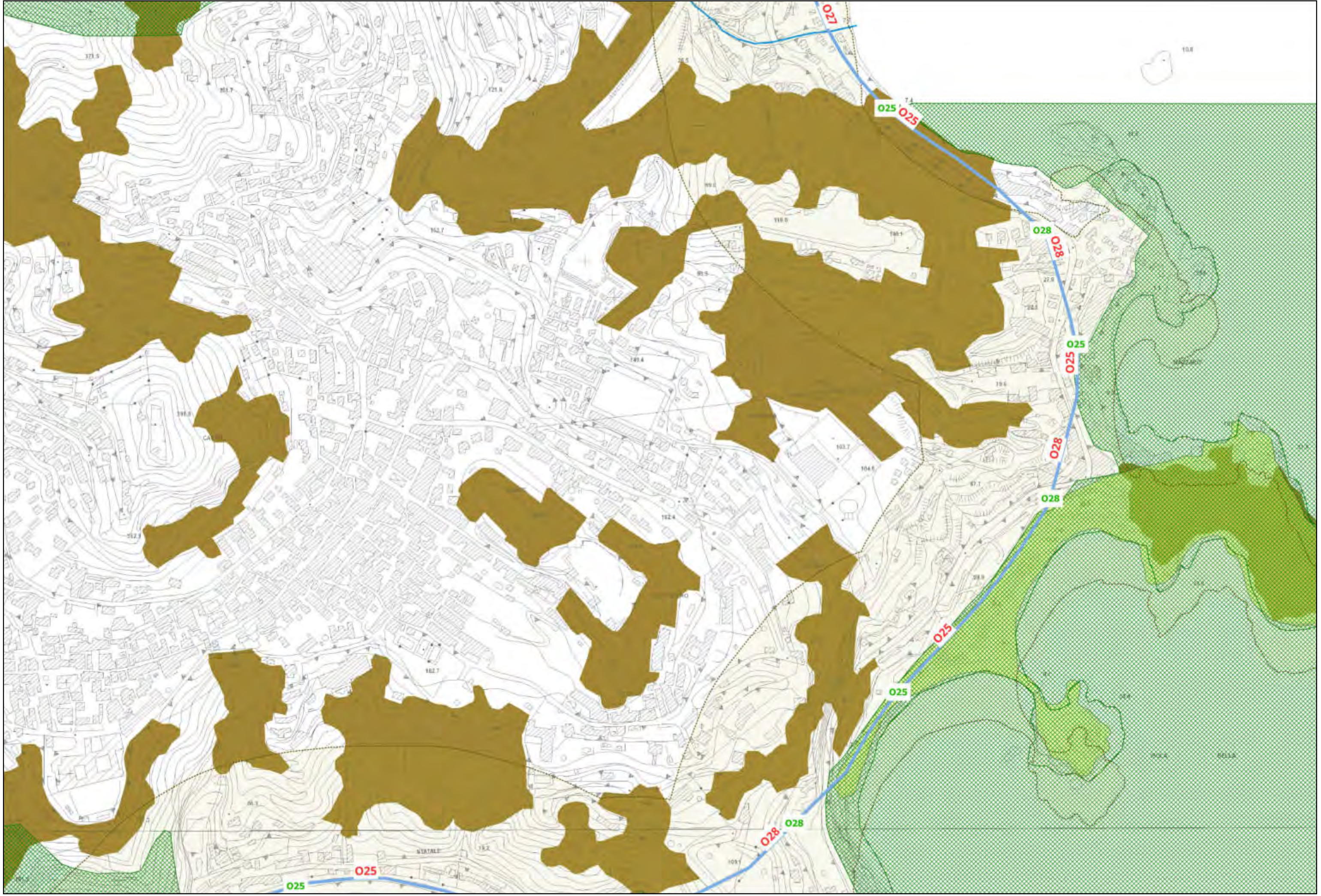




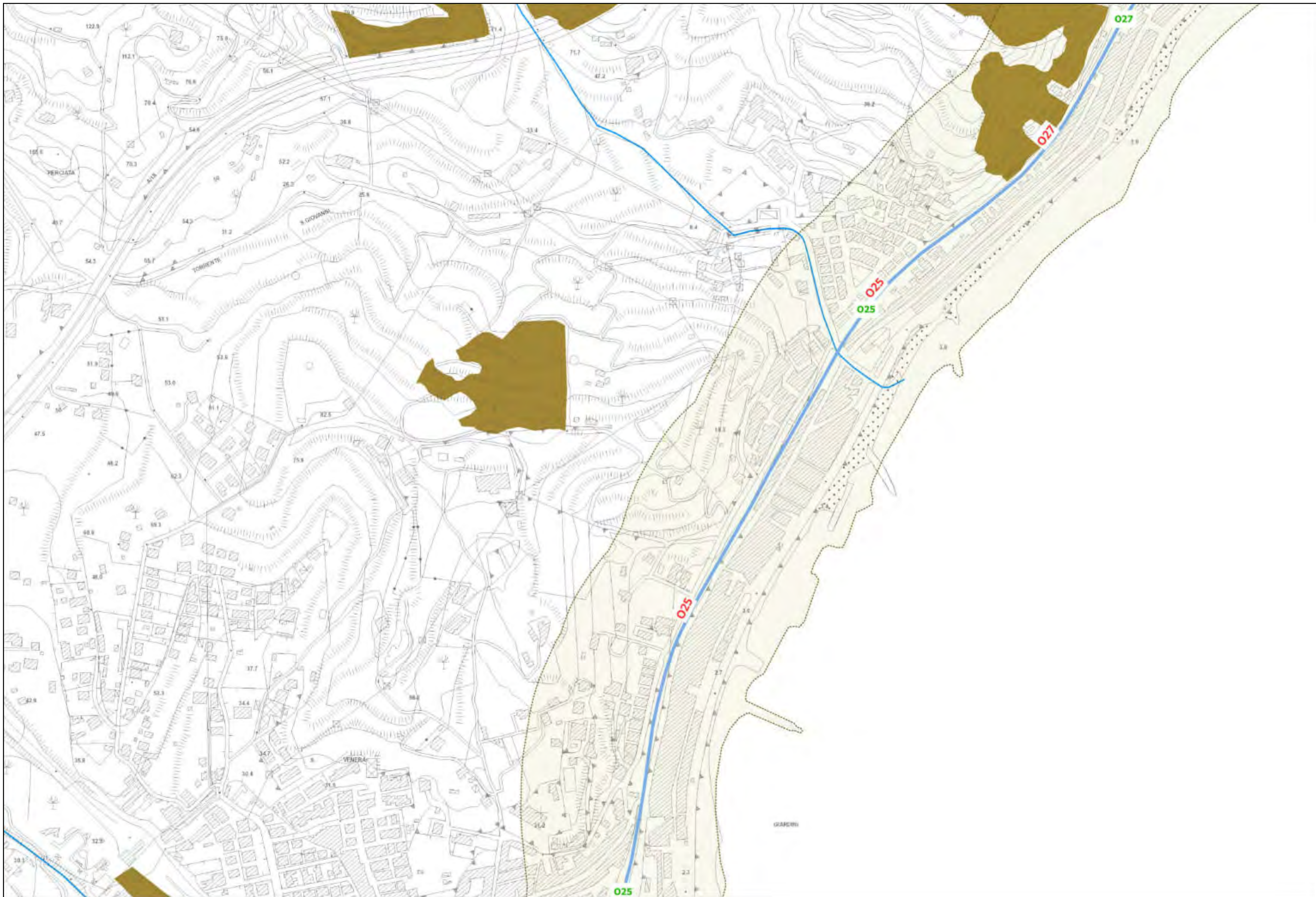




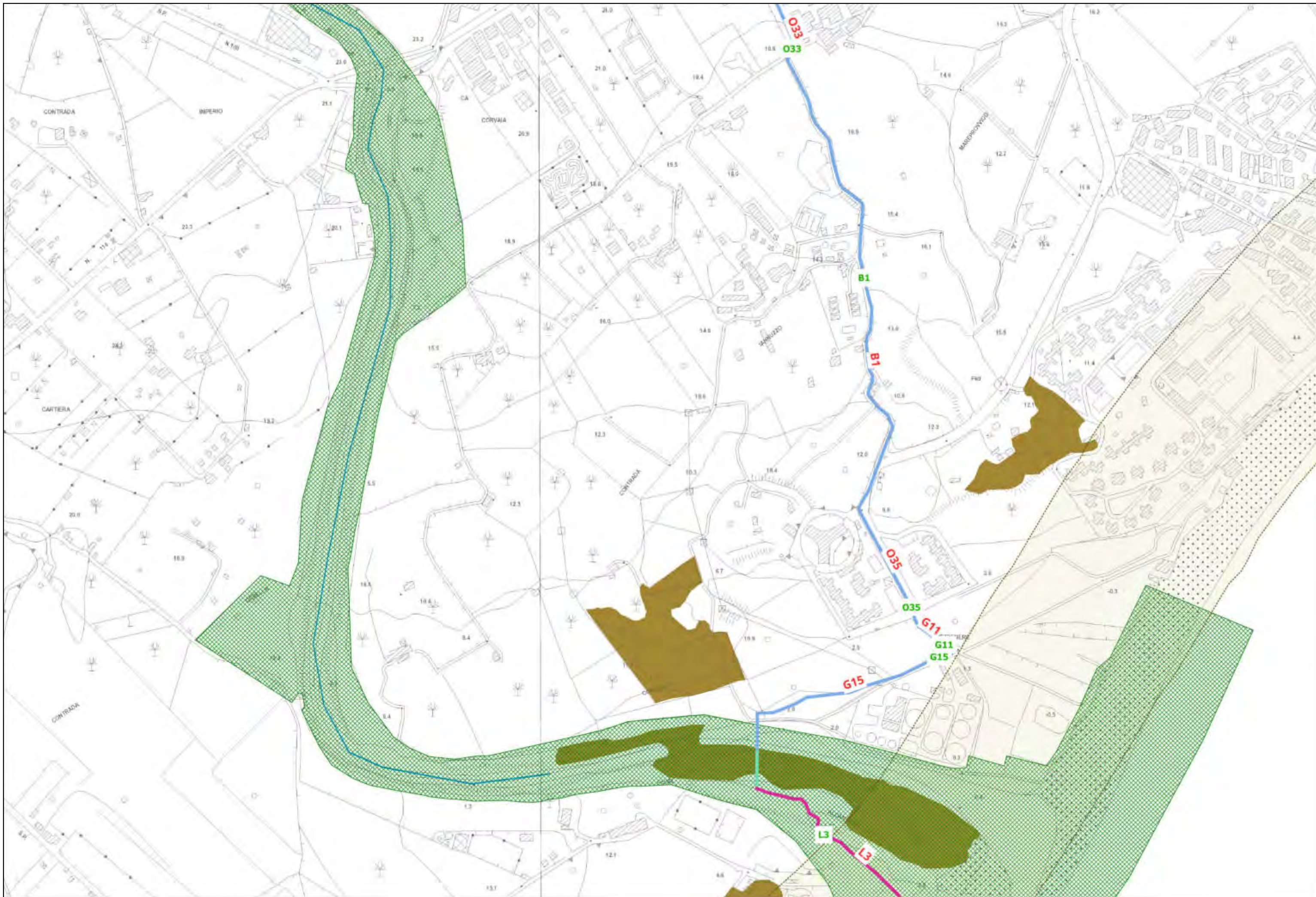


















# LEGENDA

## TRONCO SI02

### Ambiti costieri

Area\_costa\_300mt\_ATA0708

### Ambiti fluviali e lacustri

Elementi idrici/Corsi d'acqua/Fiumi e torrenti/Fiumi

Elementi idrici  
Watercourse

### Ambiti sensibili oggetto di tutela

#### Messina

aree tutelate - art.134 lett. c D.lgs.42-04



aree tutelate - art.136 D.lgs.42-04



Vincoli Archeologici art.10 D.lgs.42-04



aree di interesse archeologico - art.142 lett. n



aree riserve regionali - art.142 lett. f D.lgs.42-04



aree parco regionale Alcantara - art.142 lett. t



aree laghi 300m.- art.142 lett. b D.lgs.42-04



aree fiumi 150m.- art.142 lett. c D.lgs.42-04

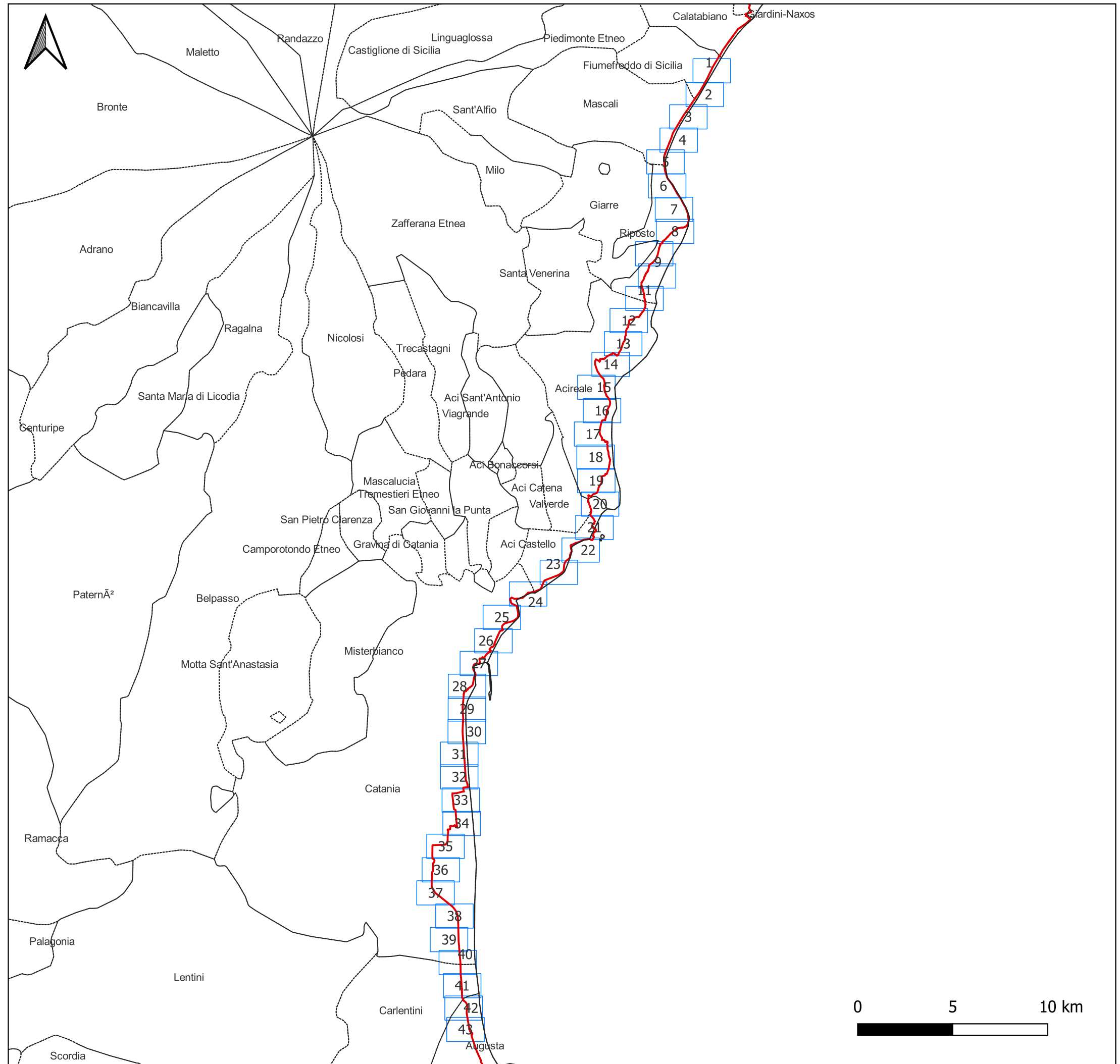


Rete Natura 2000

Riserve naturali

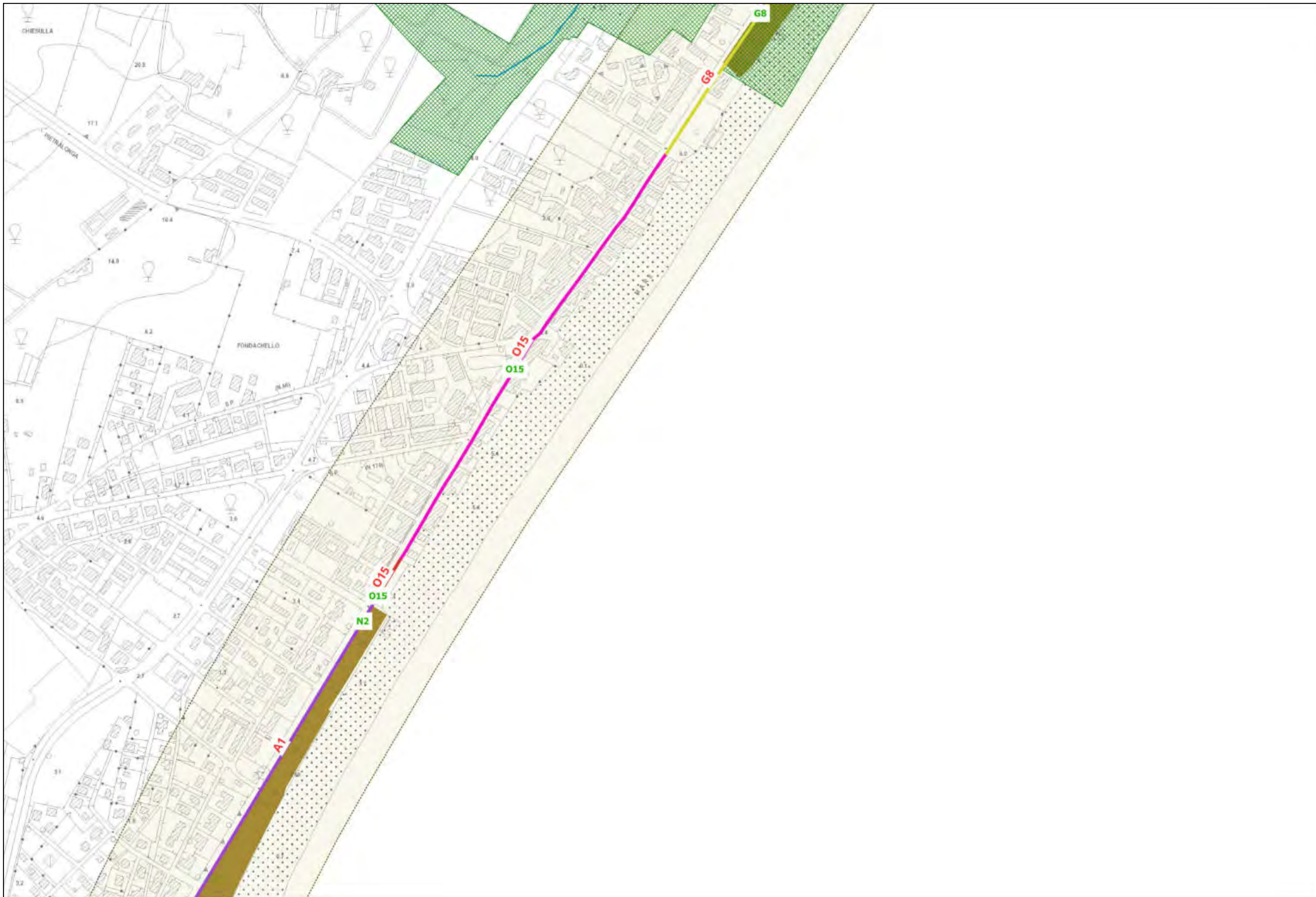
### Aree boscate

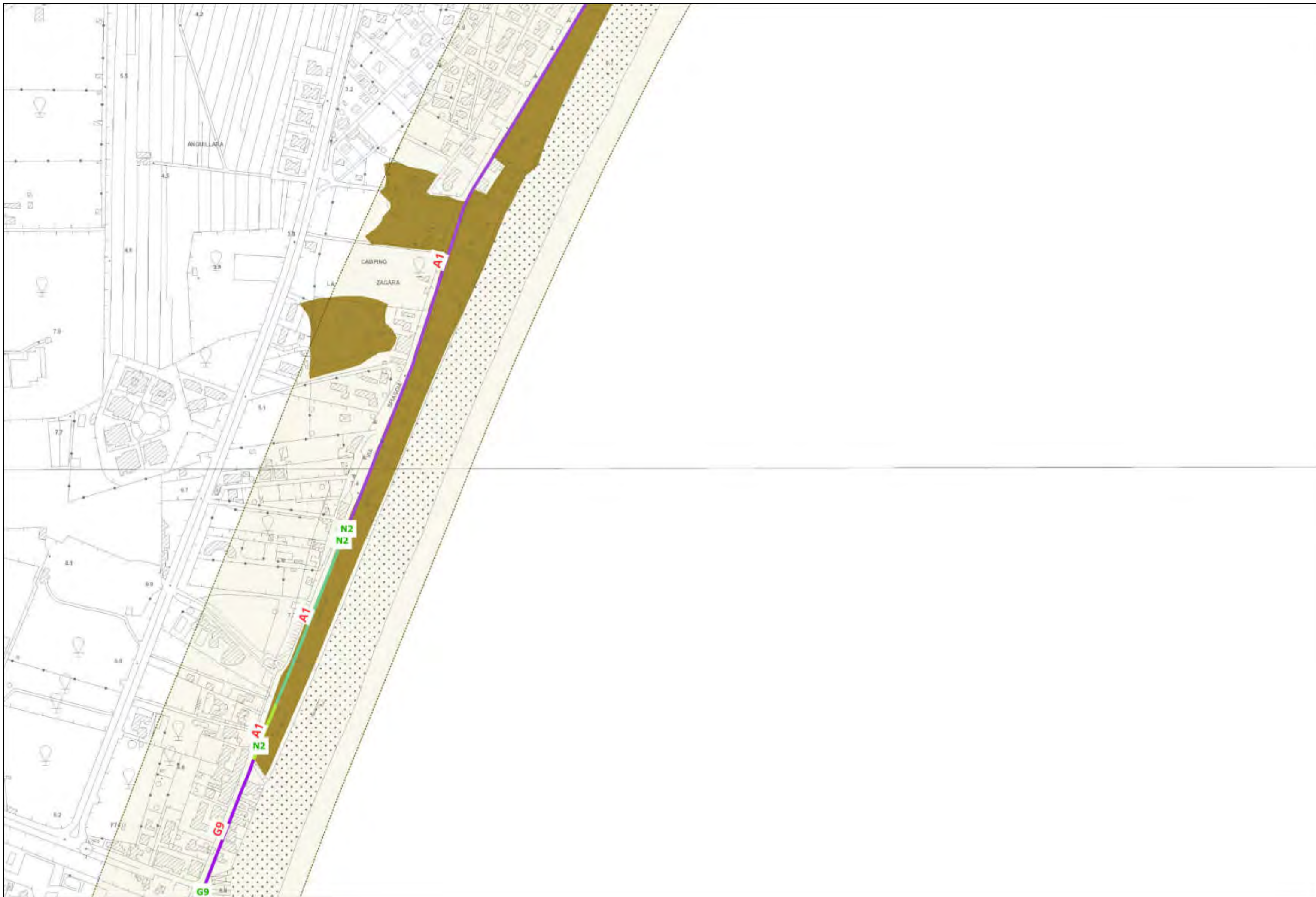
Carta forestale LR 19/96

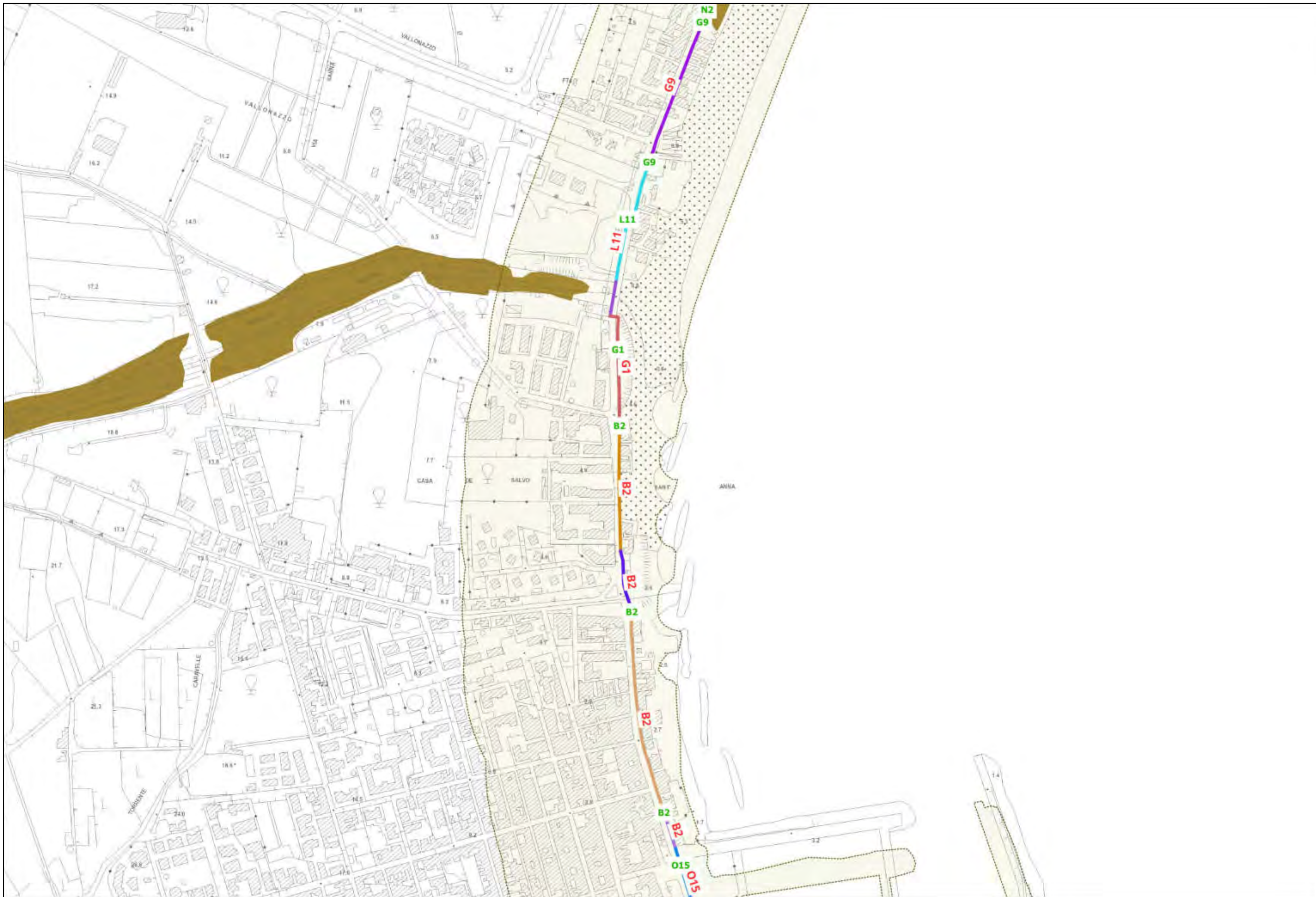




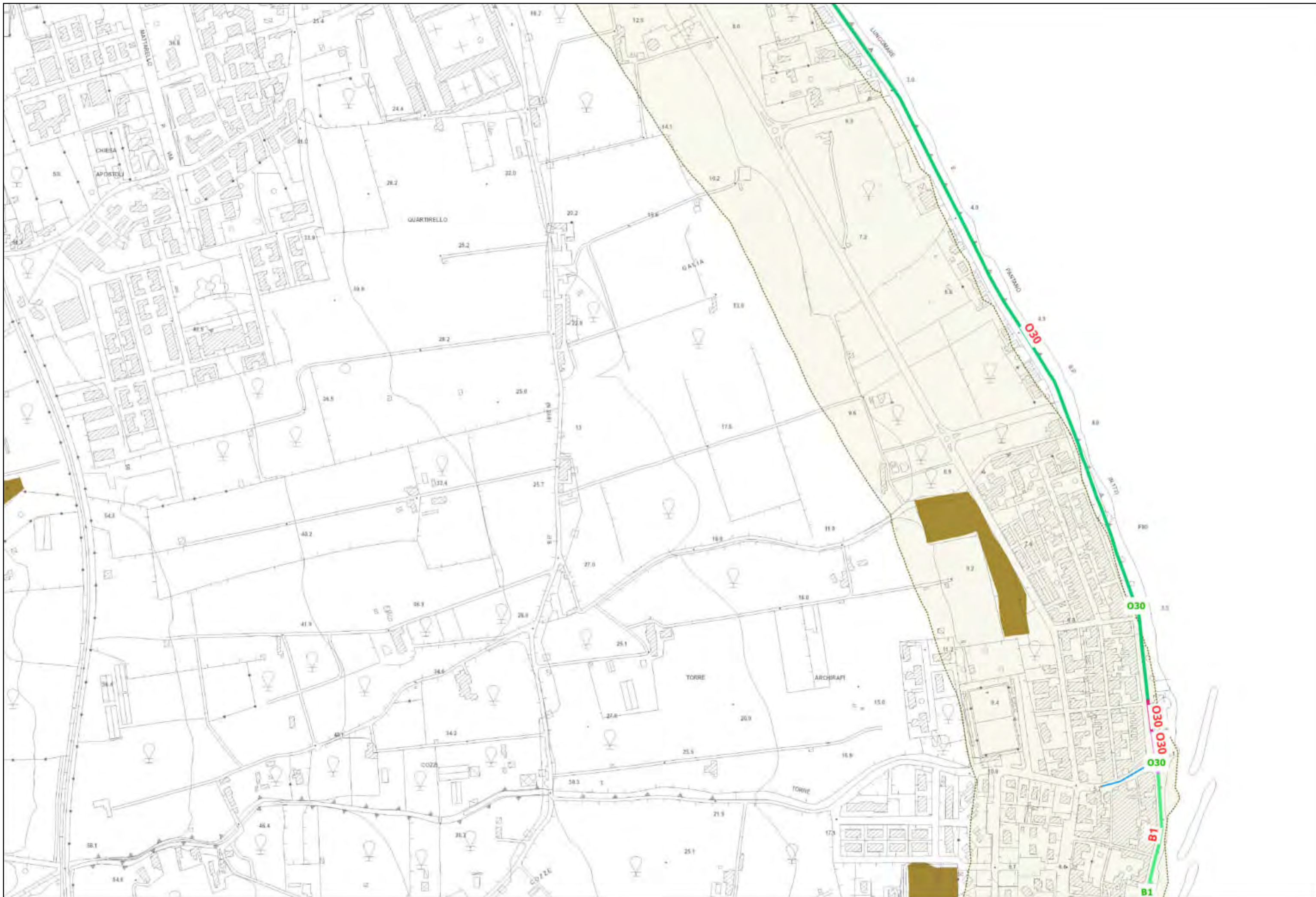




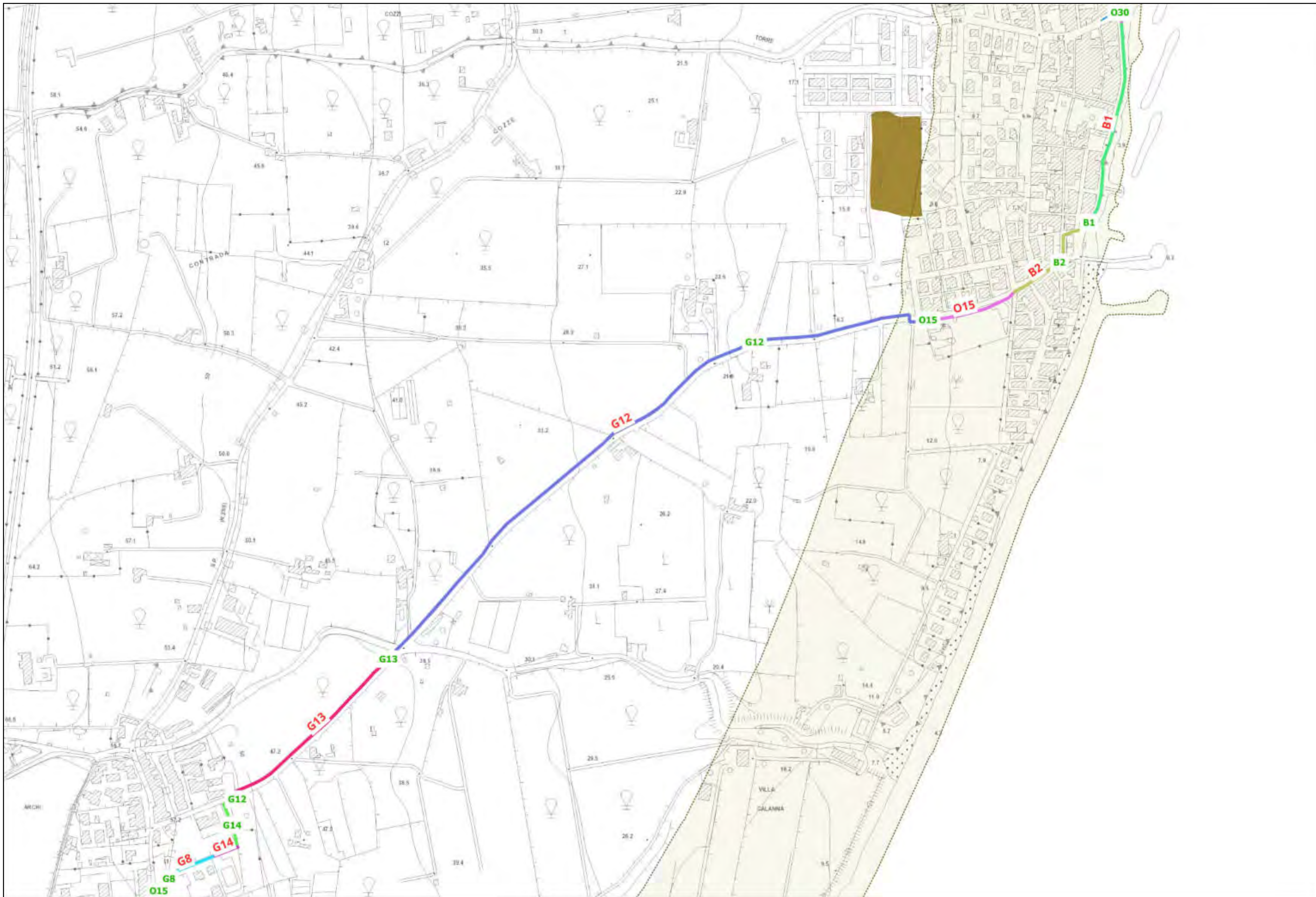








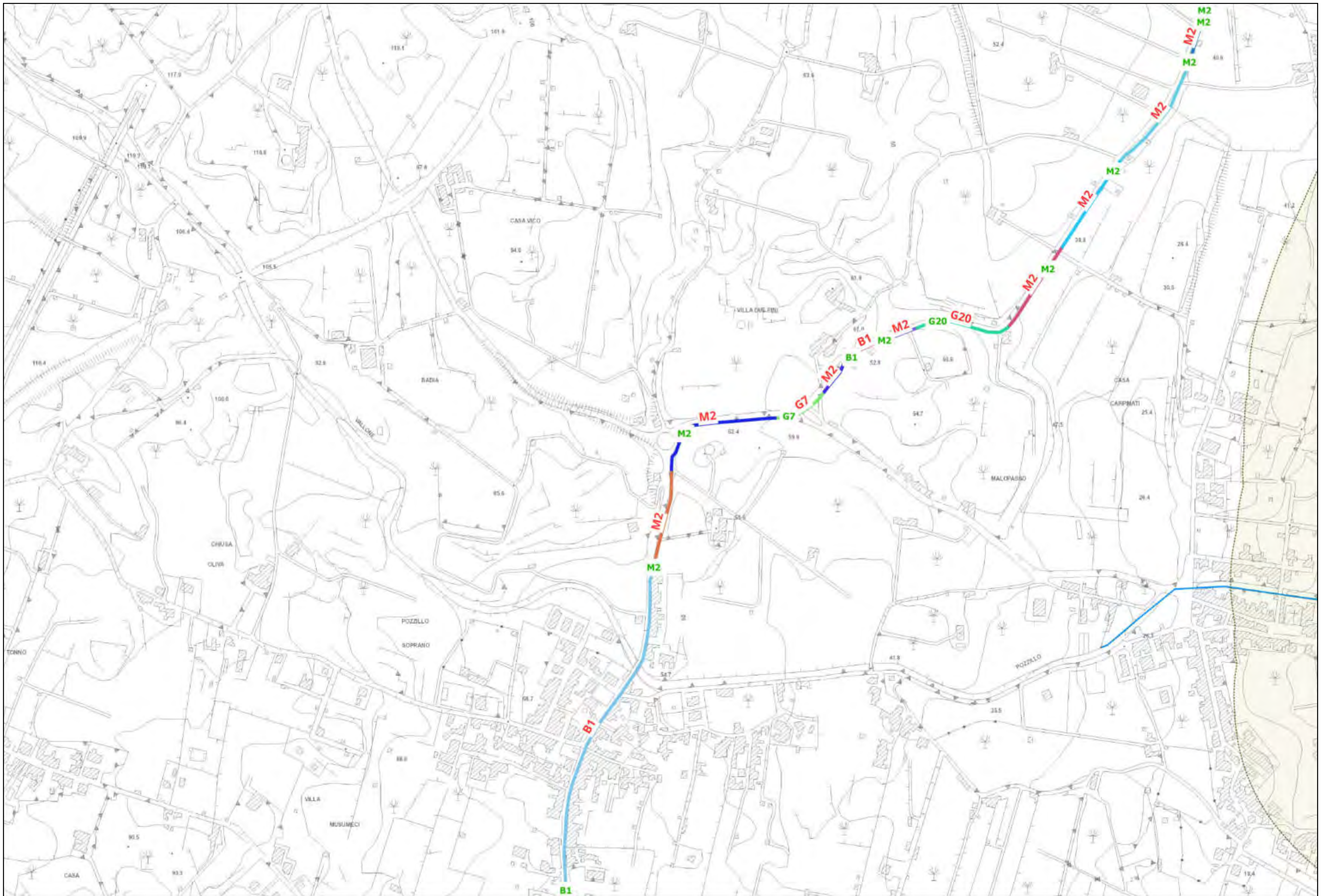


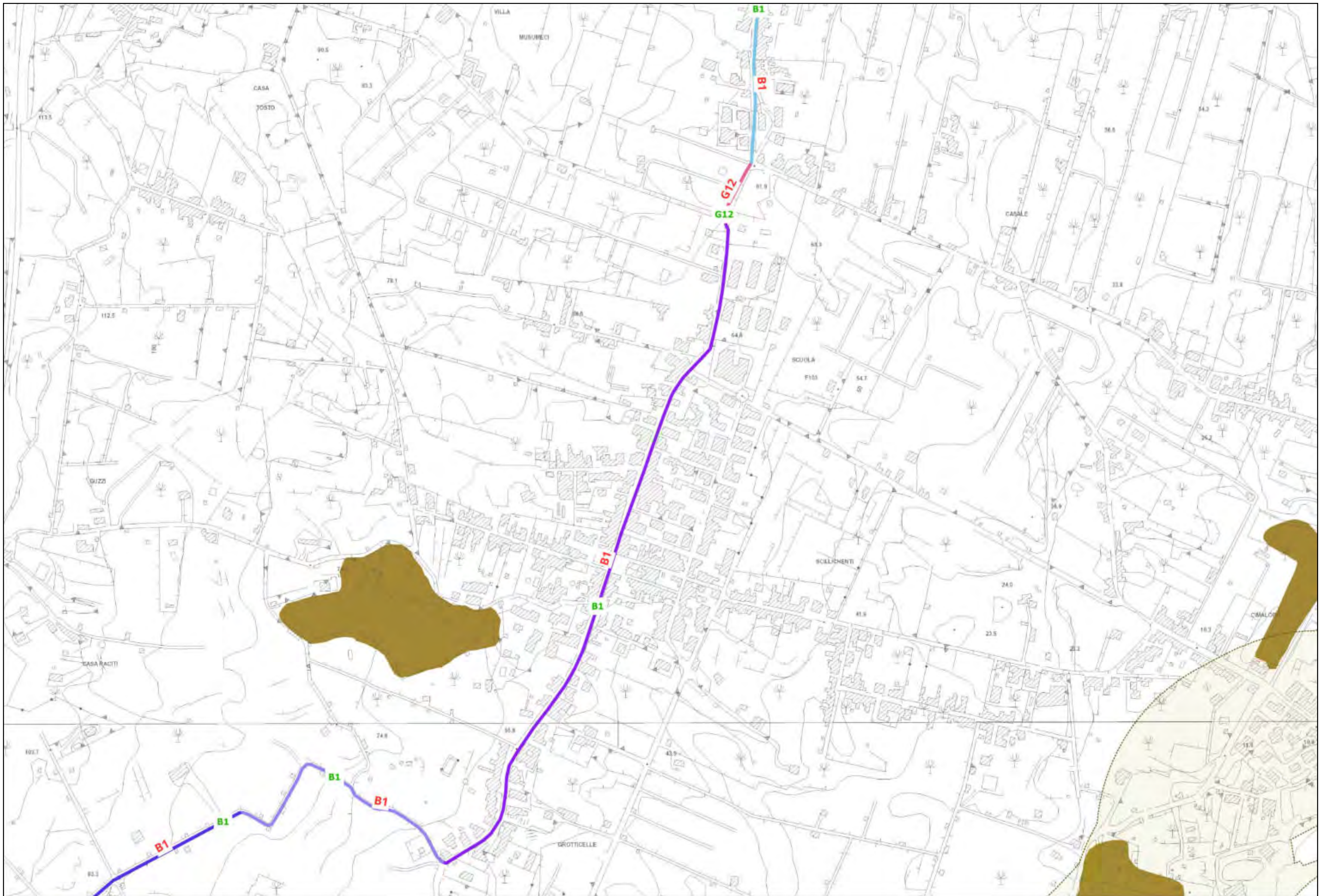


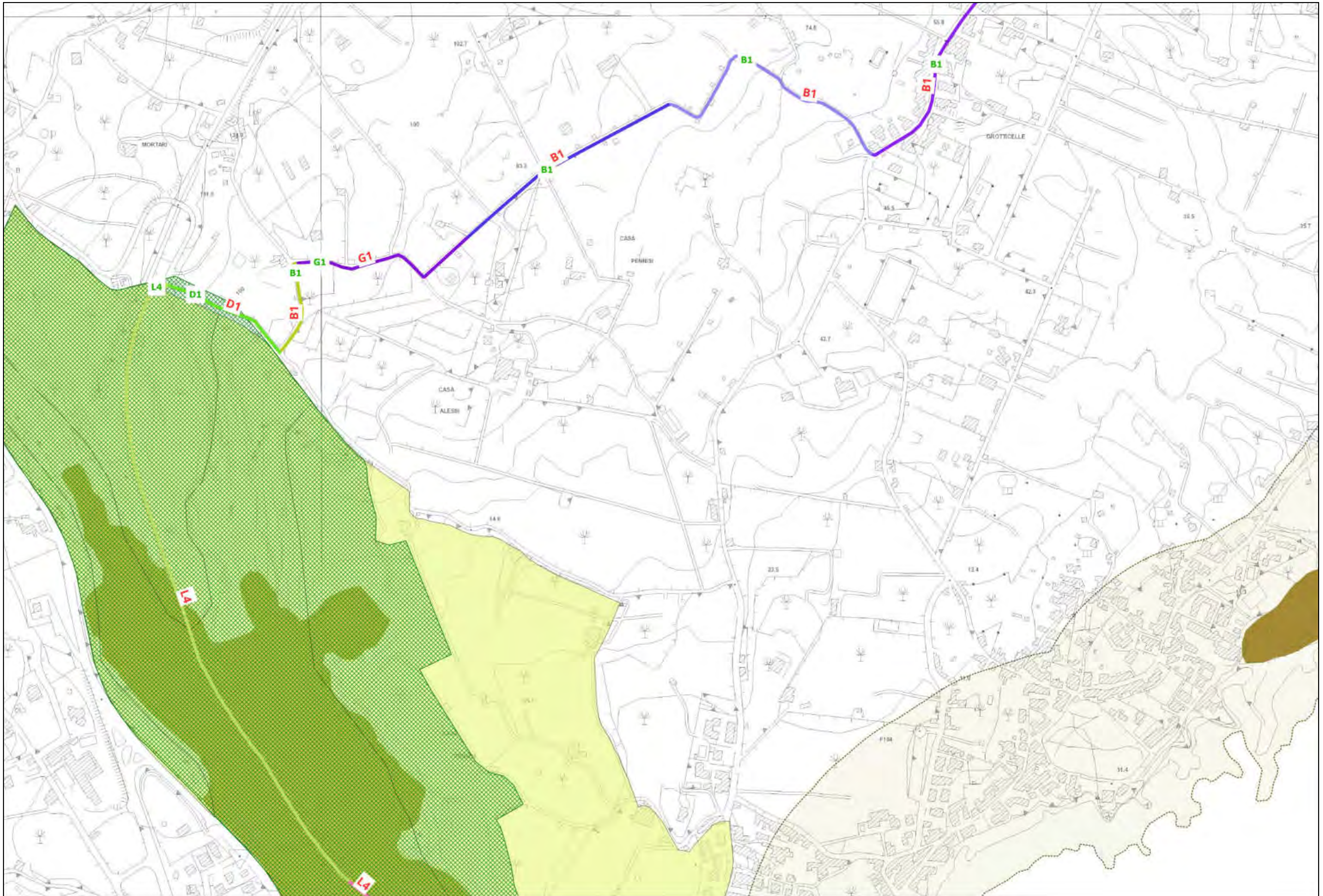






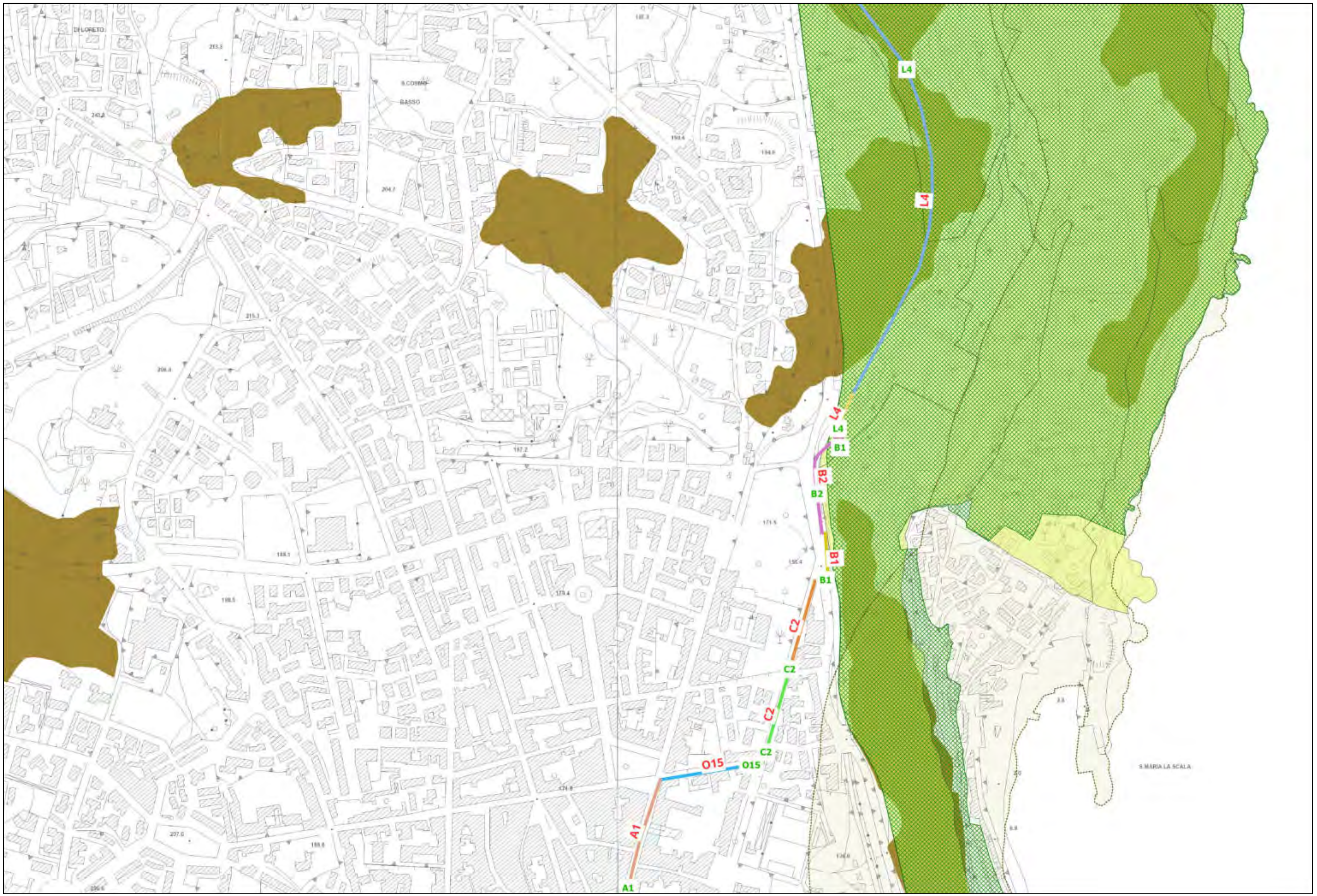


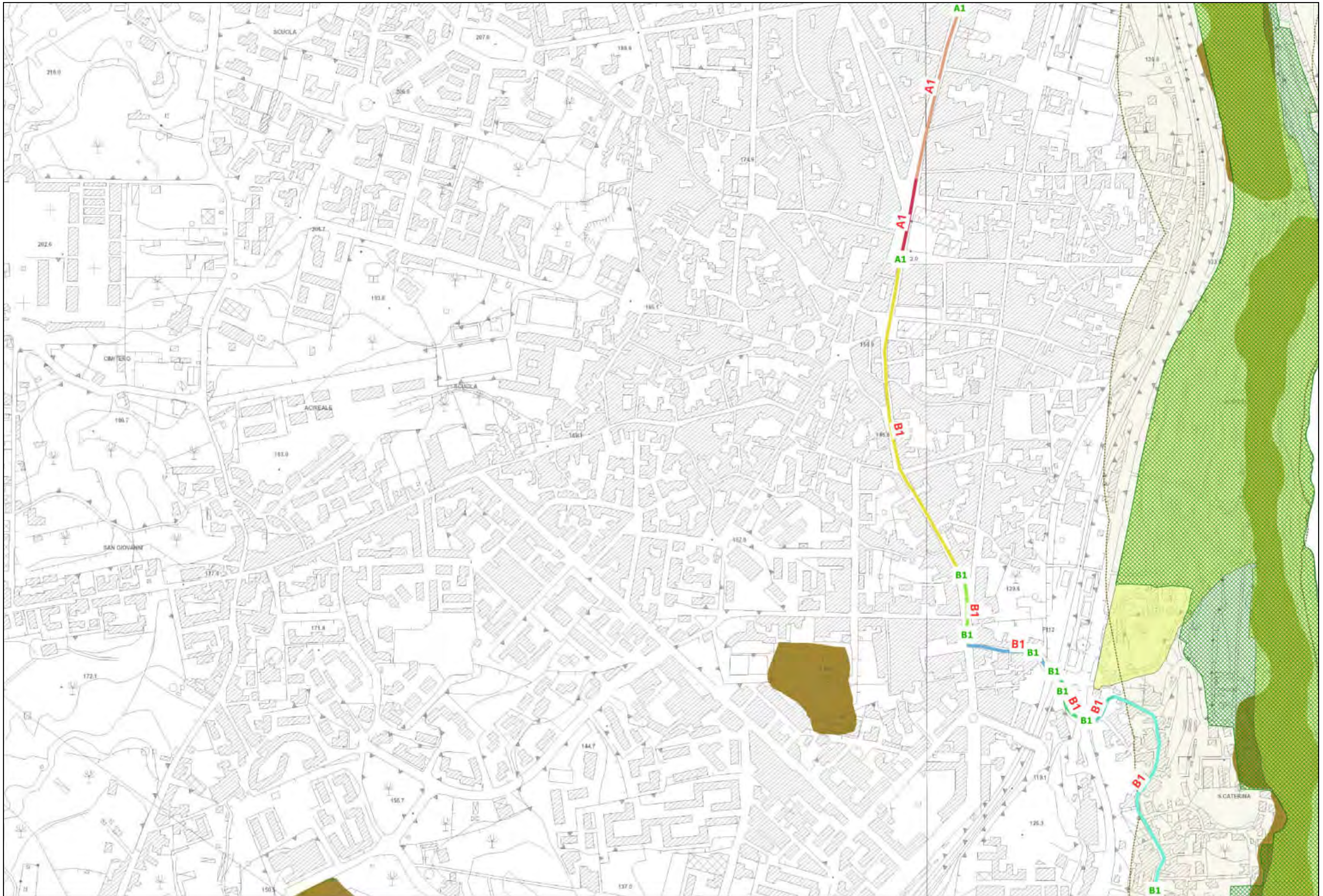


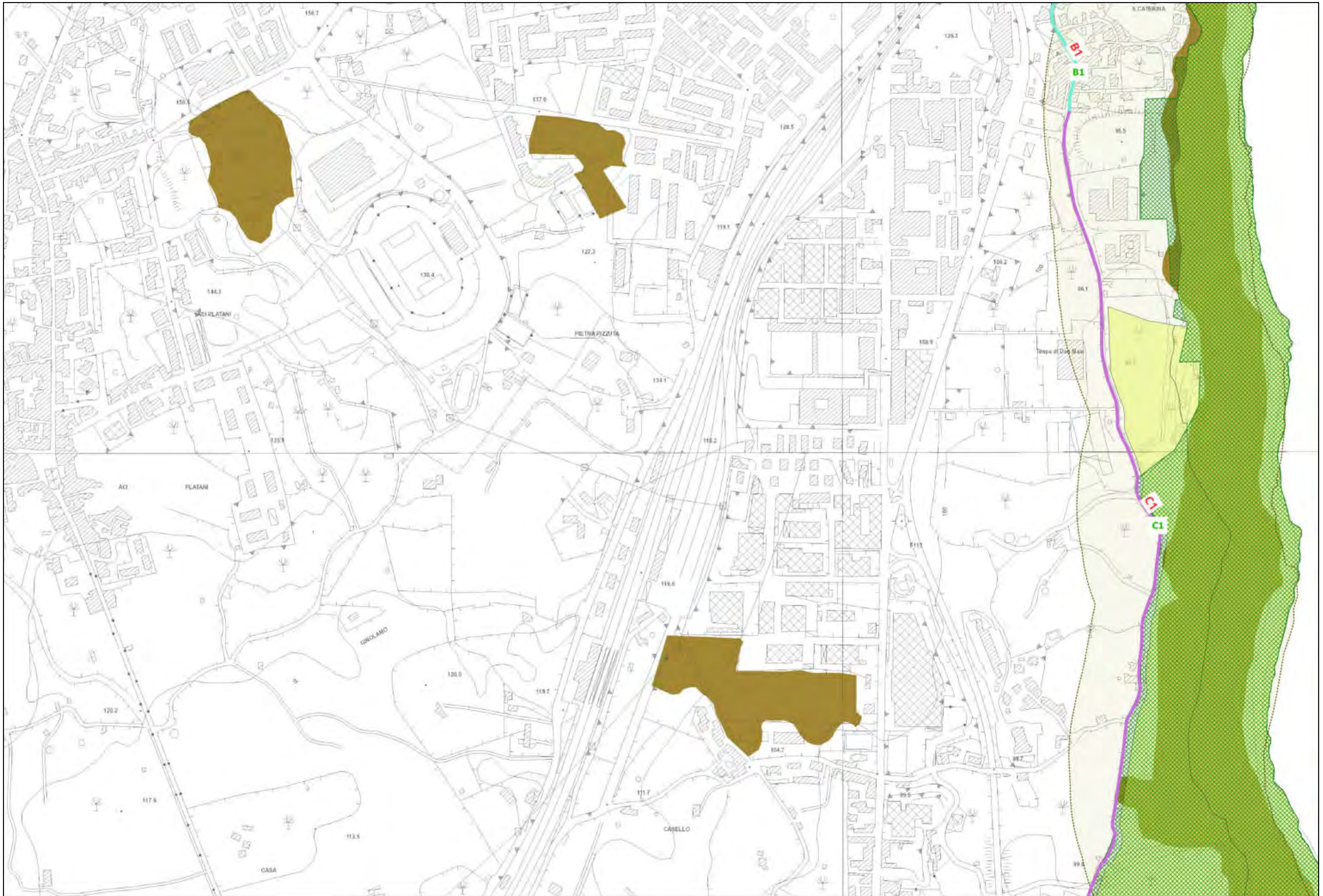


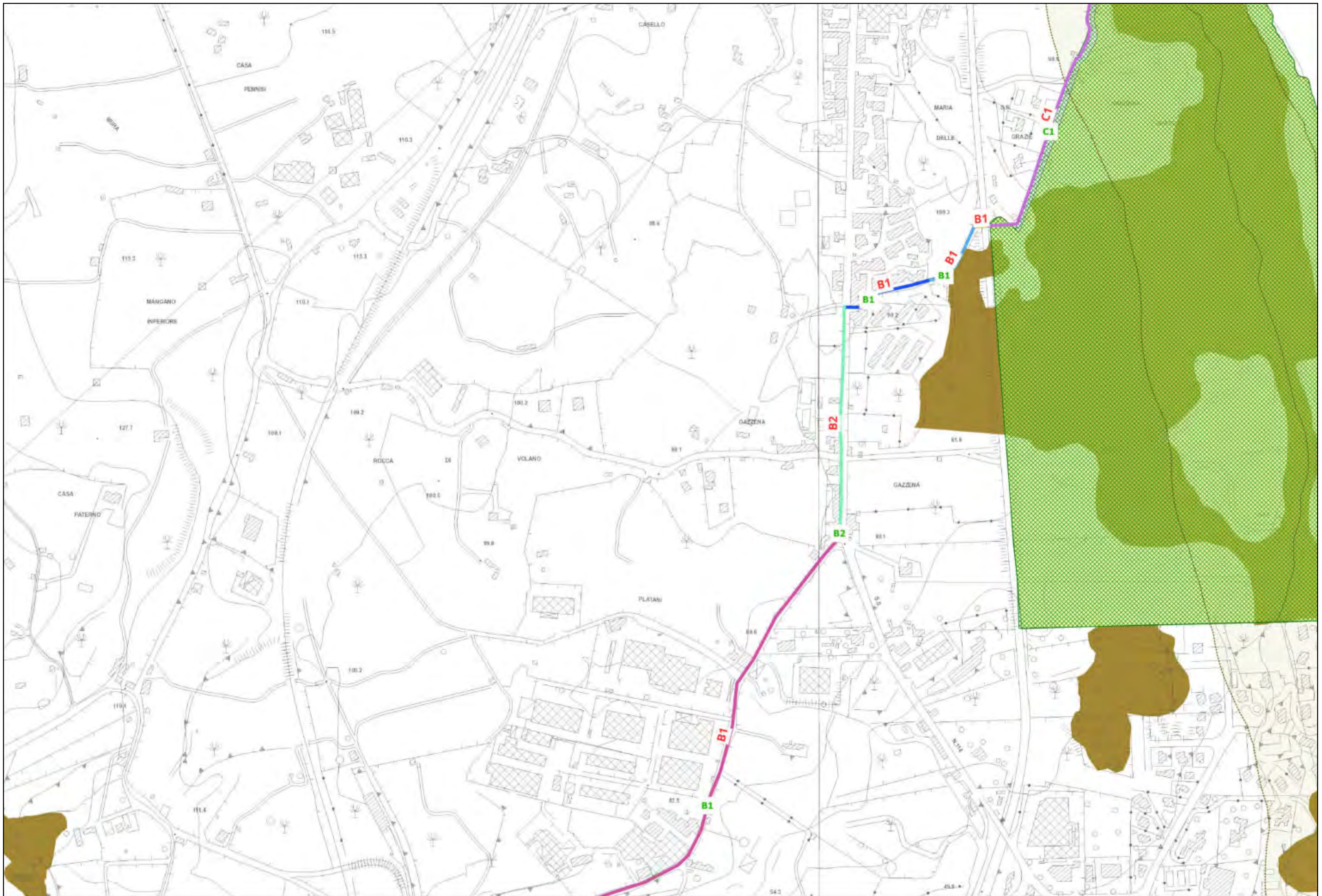


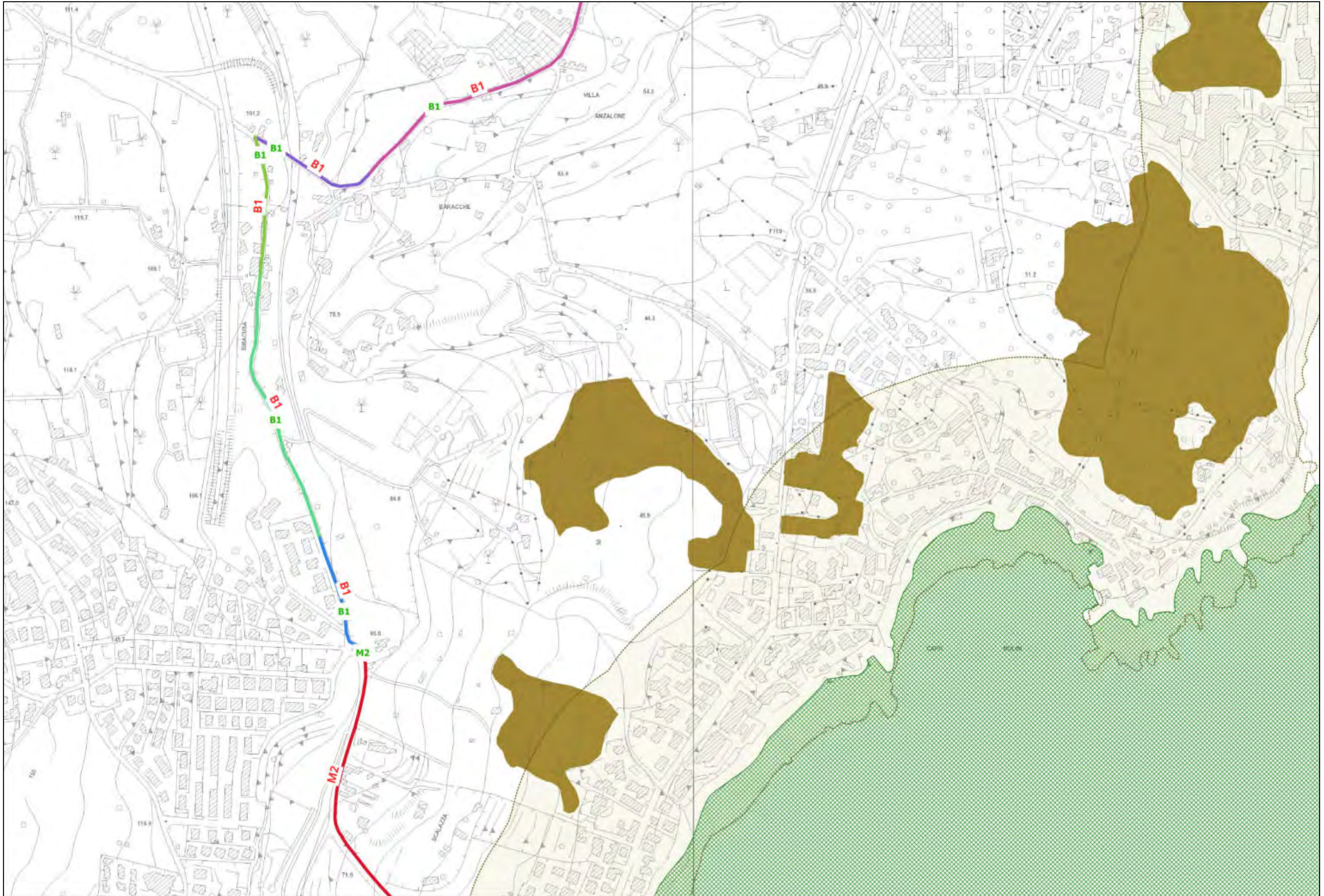


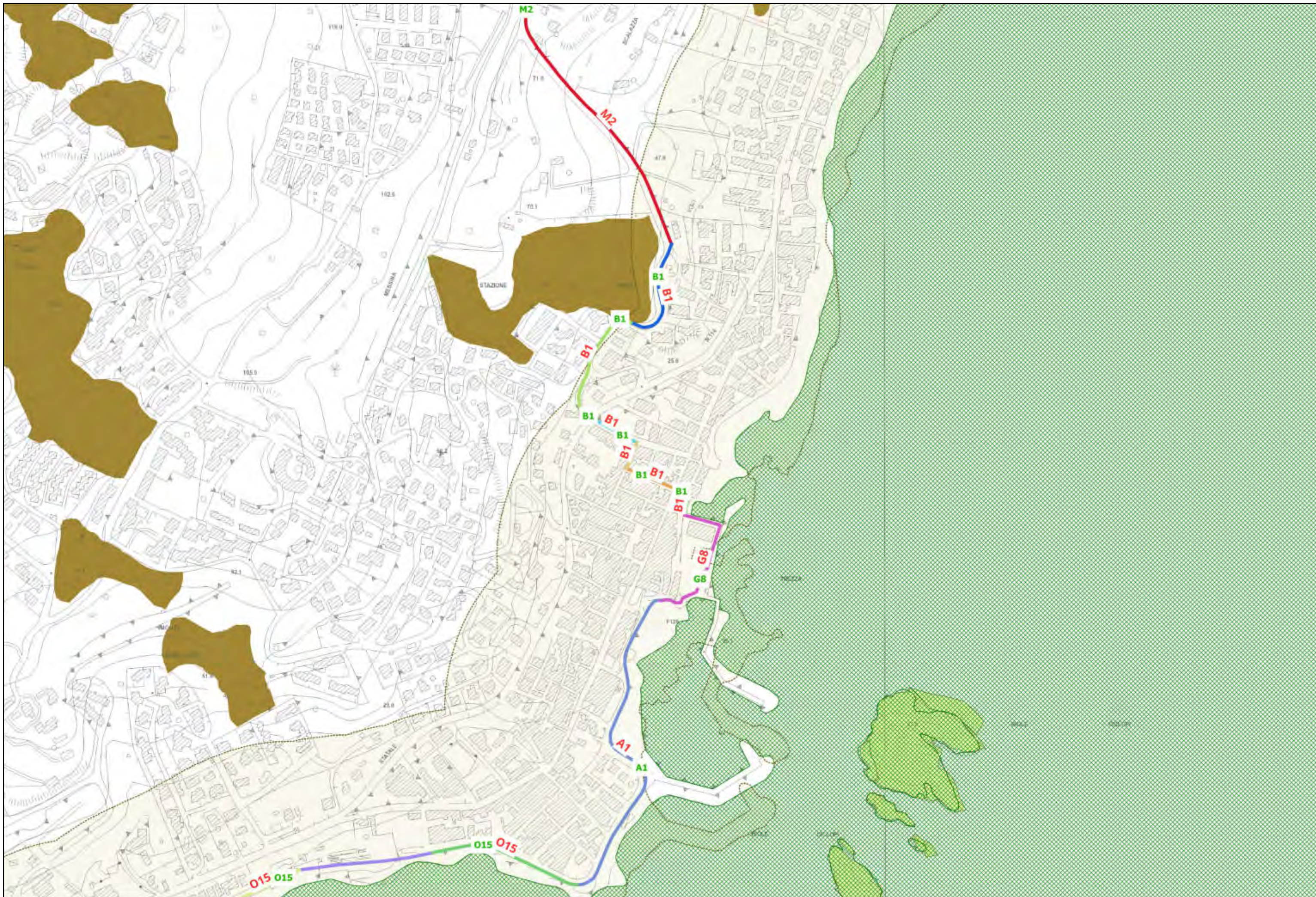


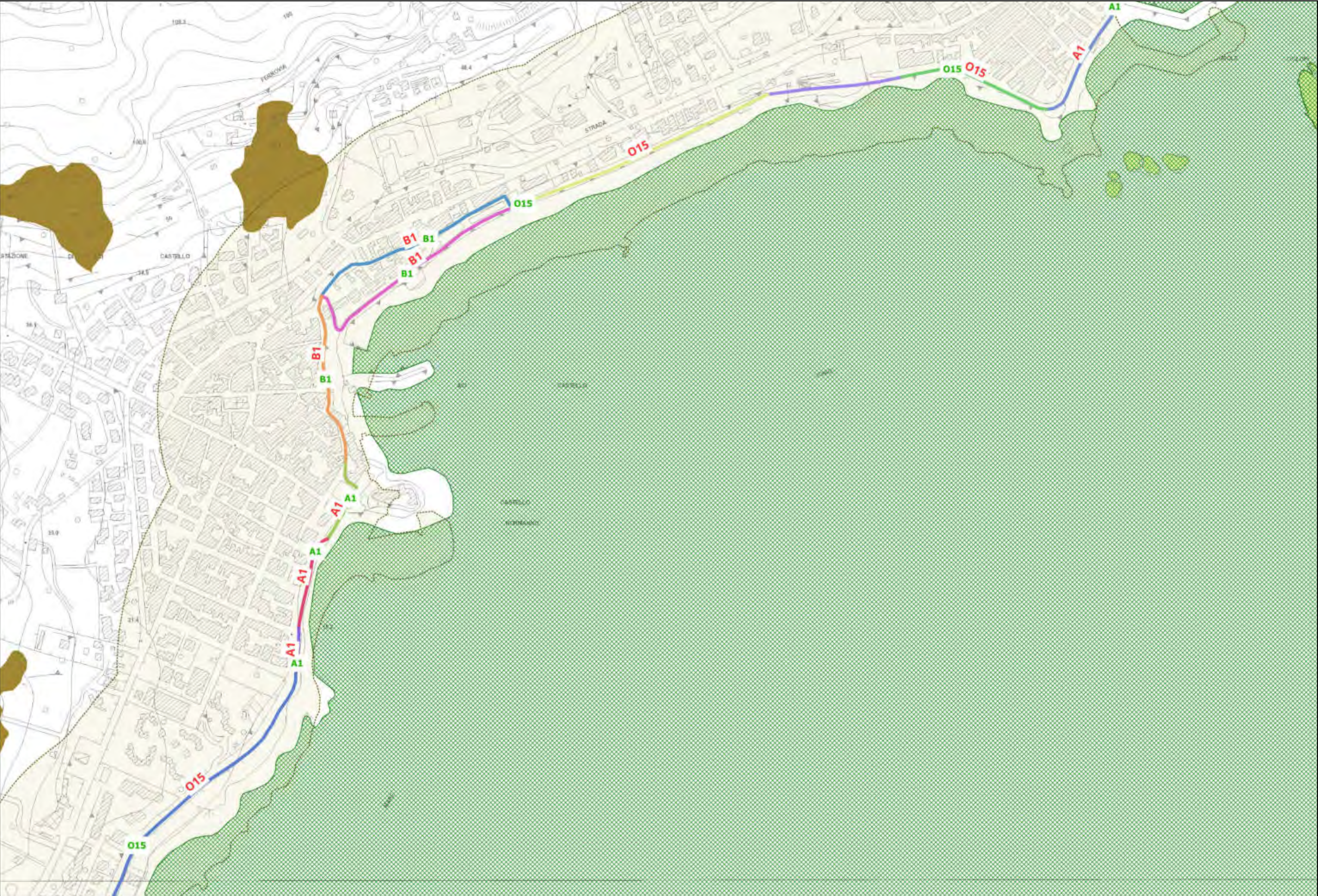


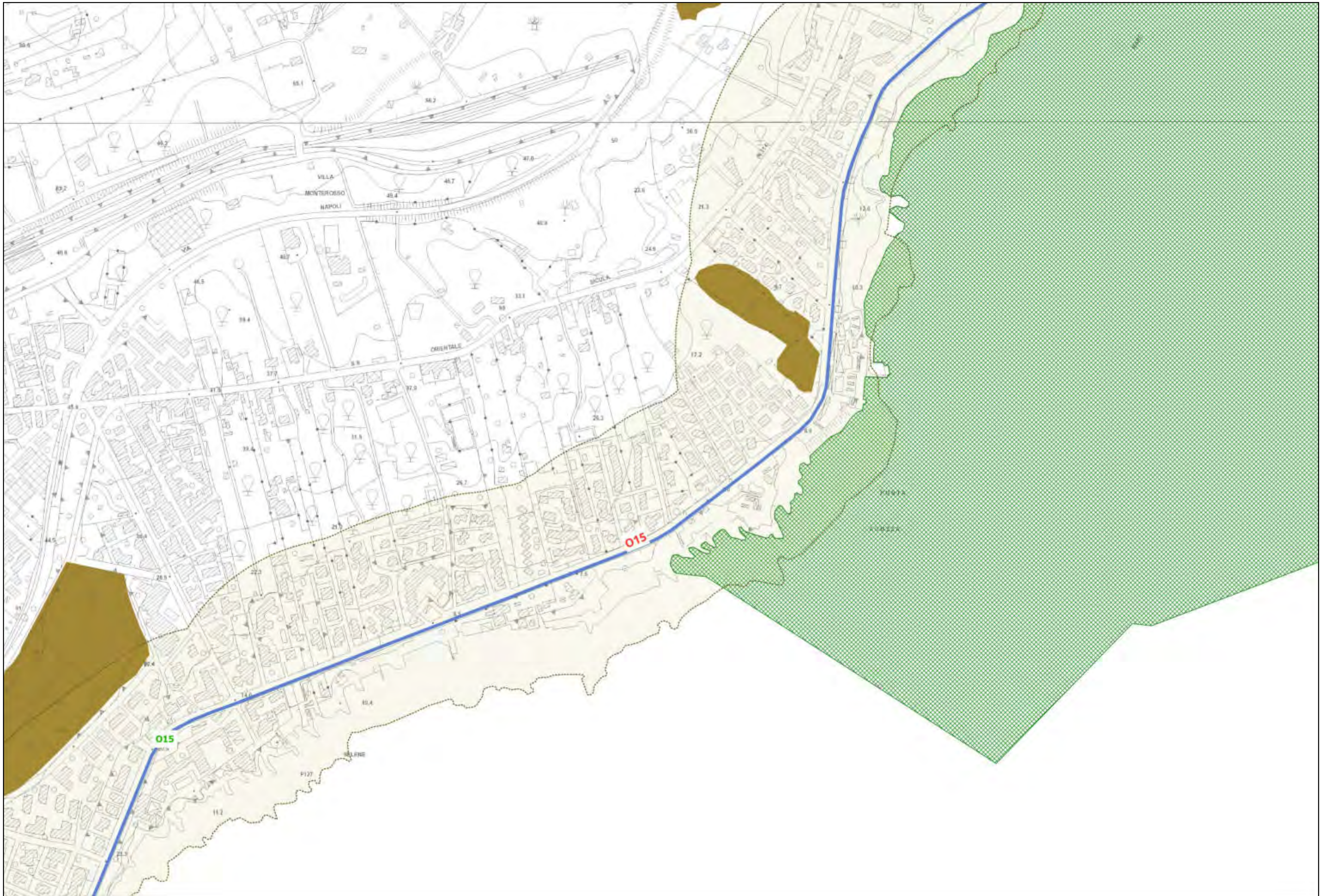




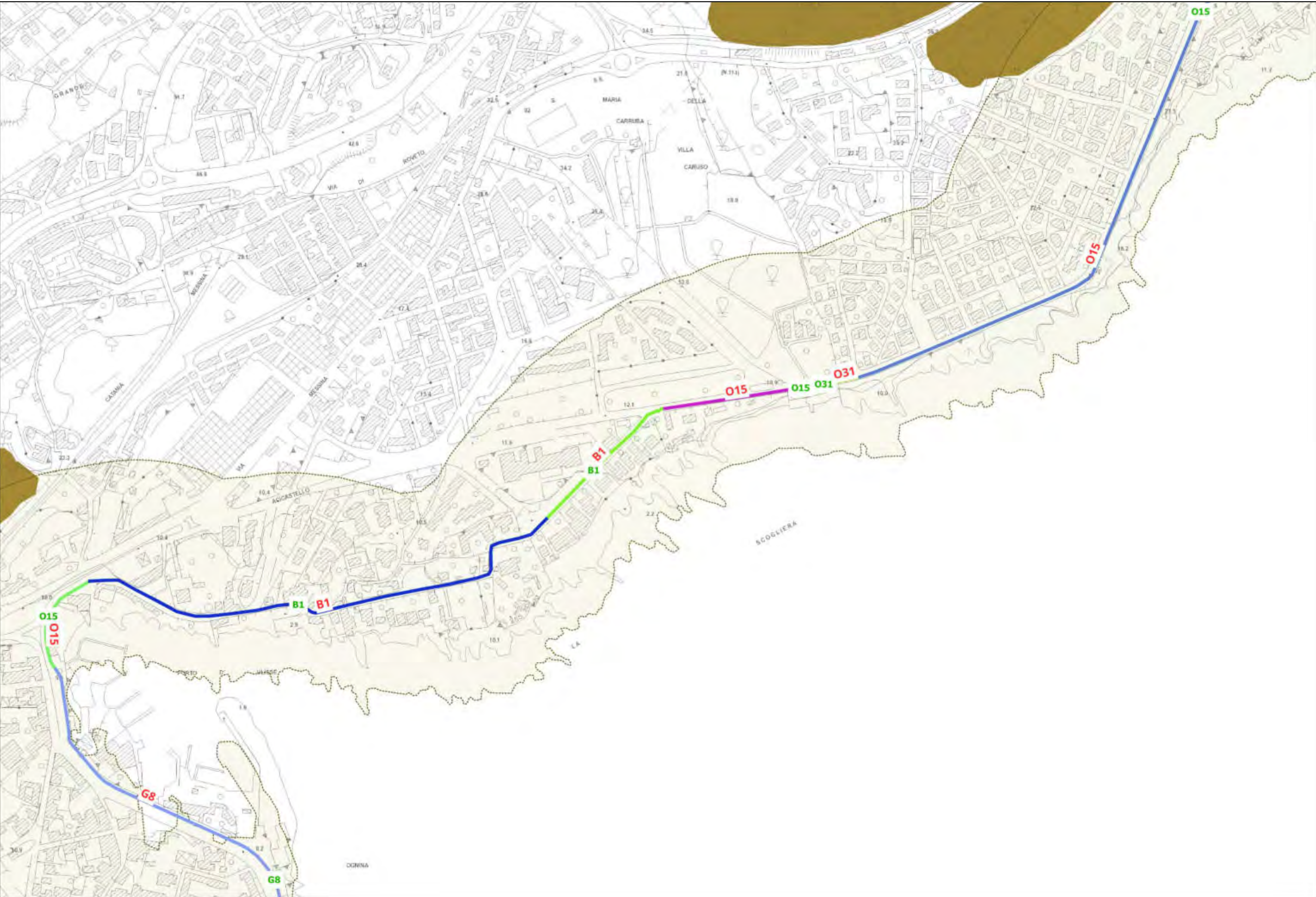


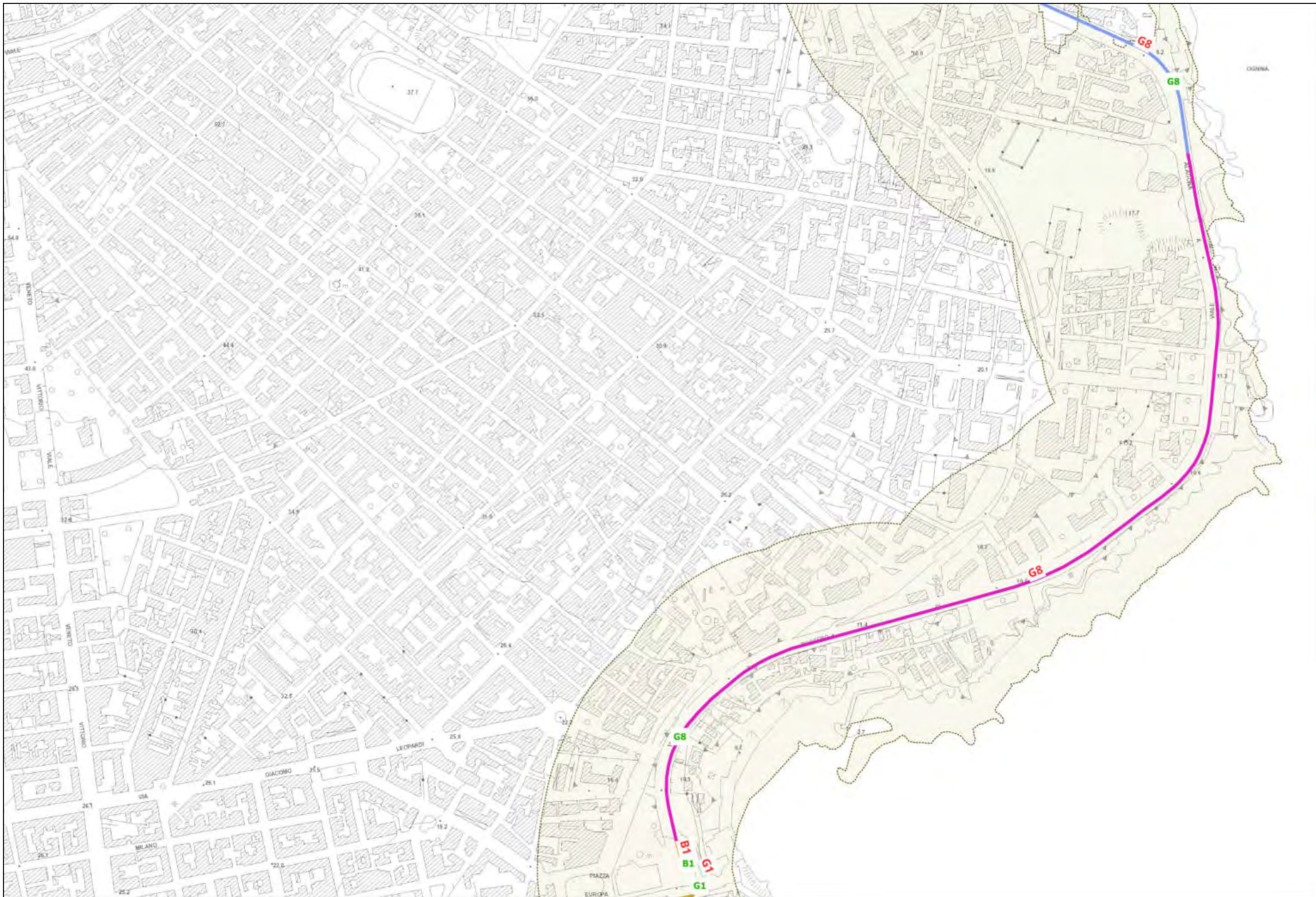


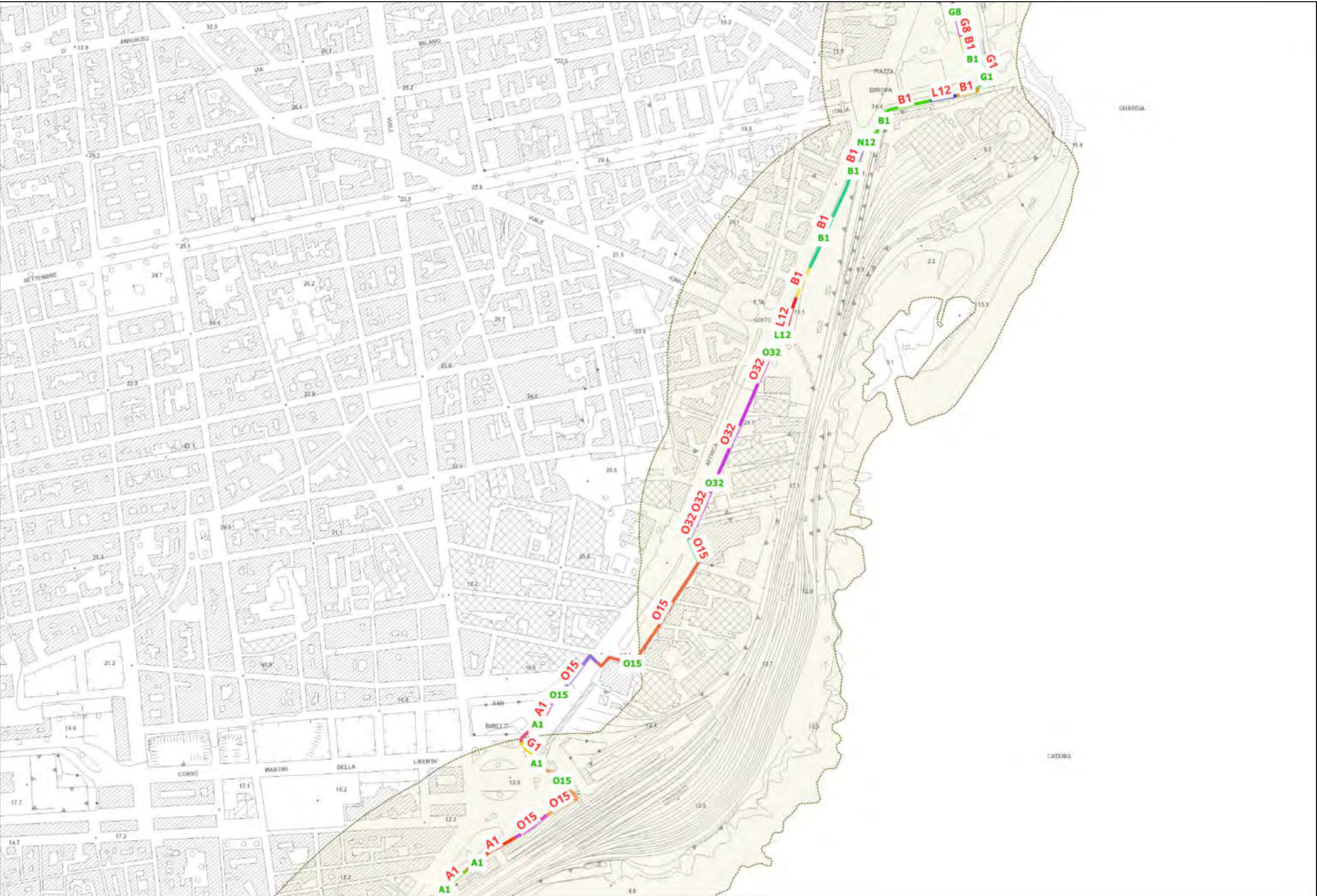


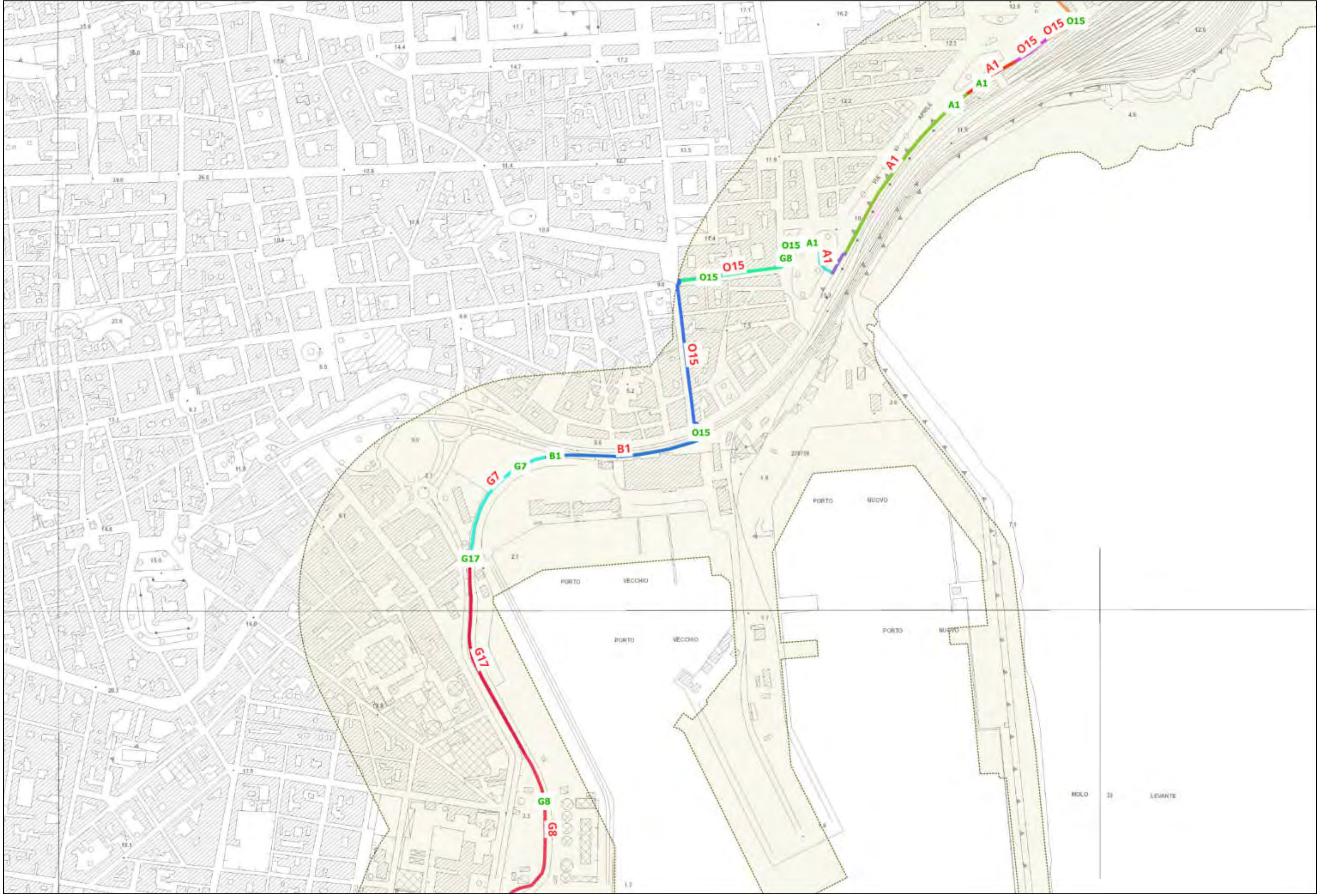




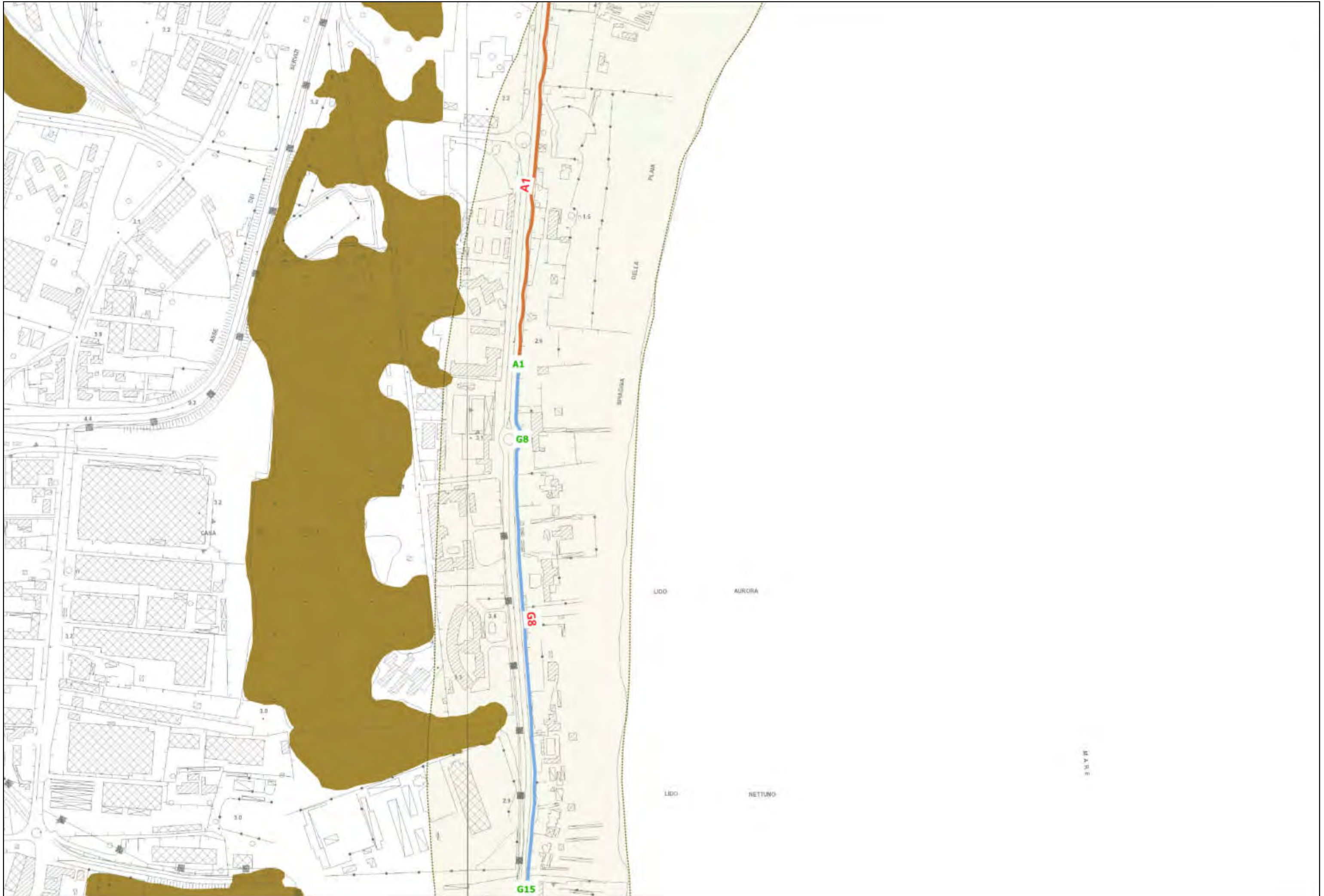


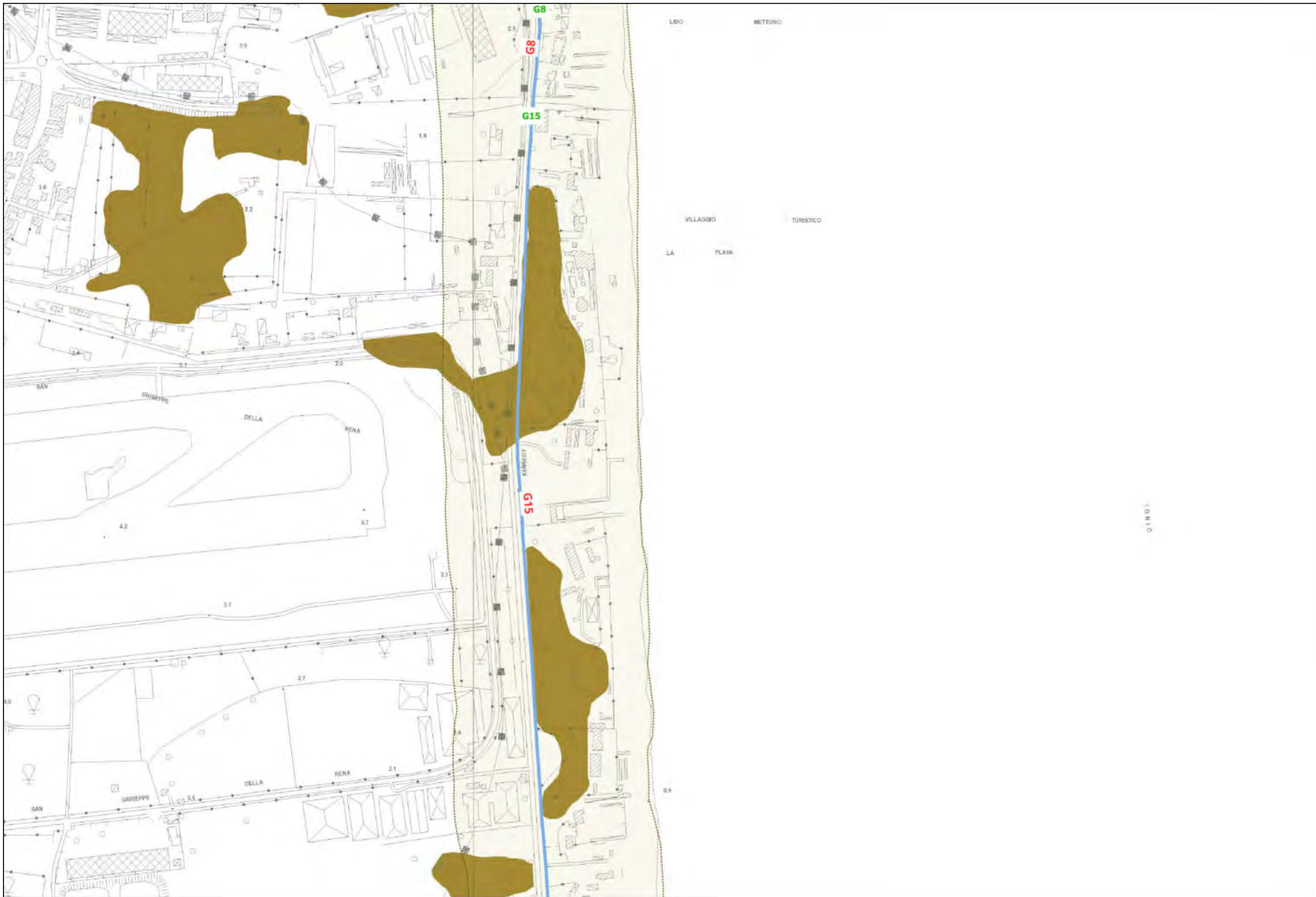






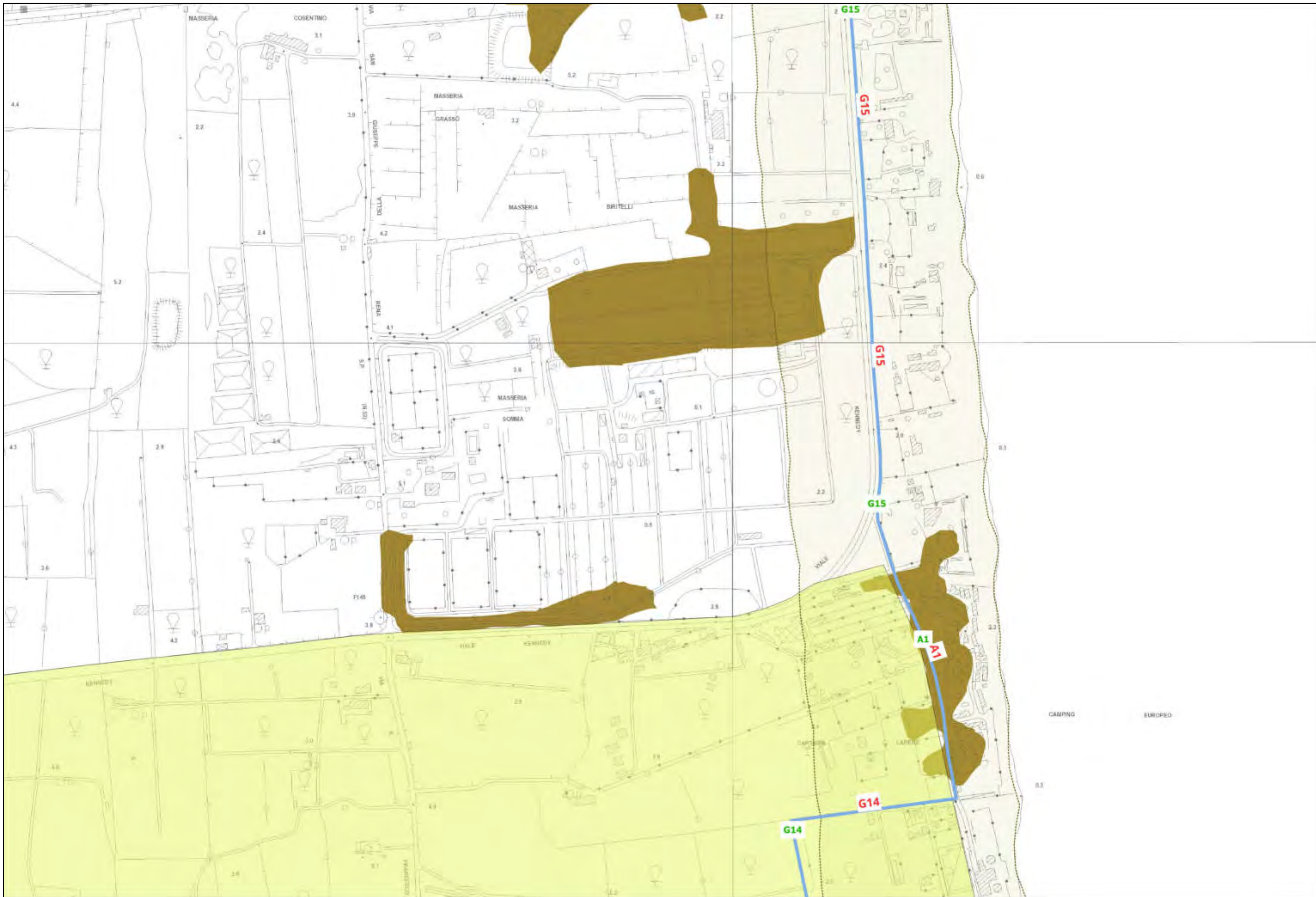


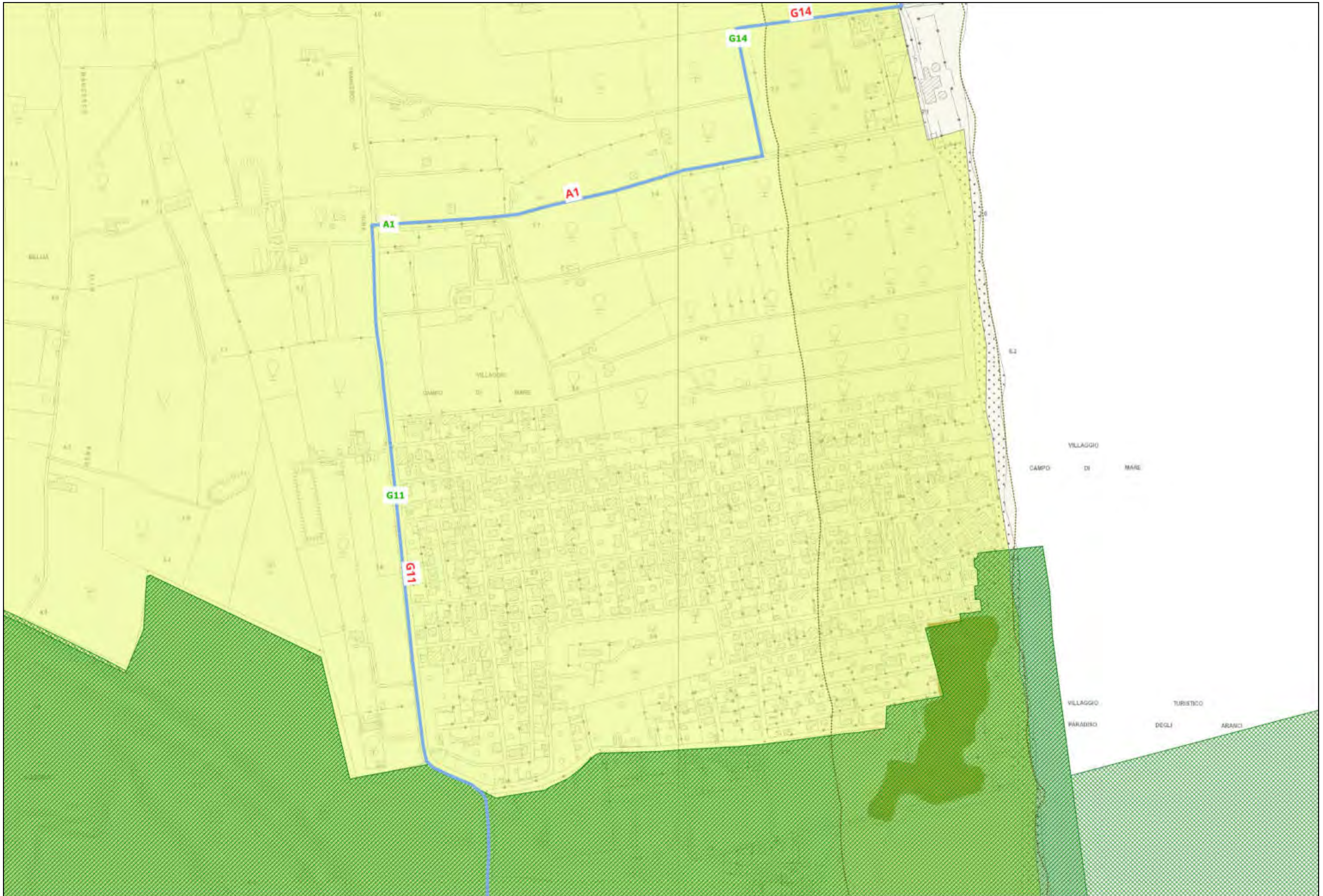


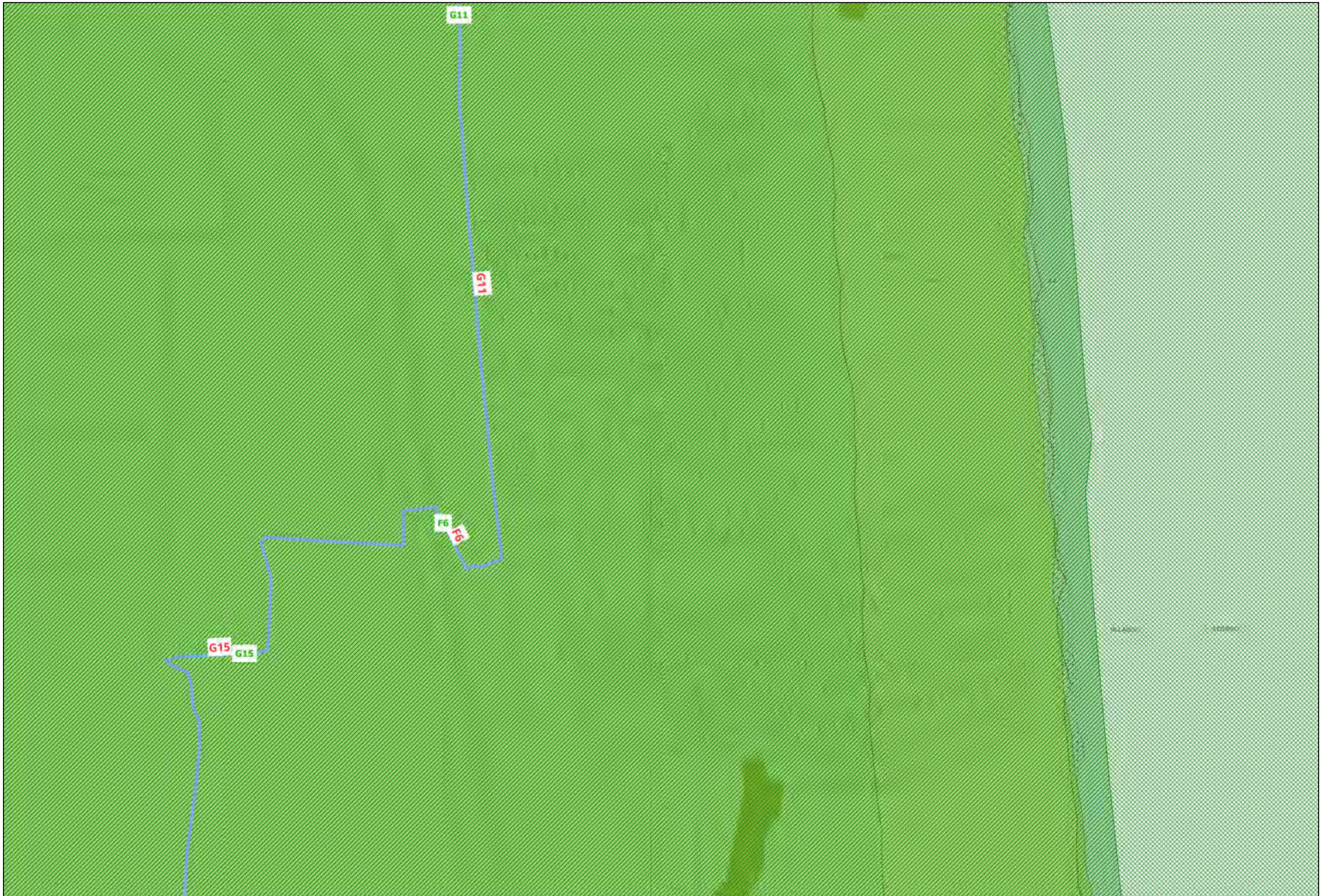


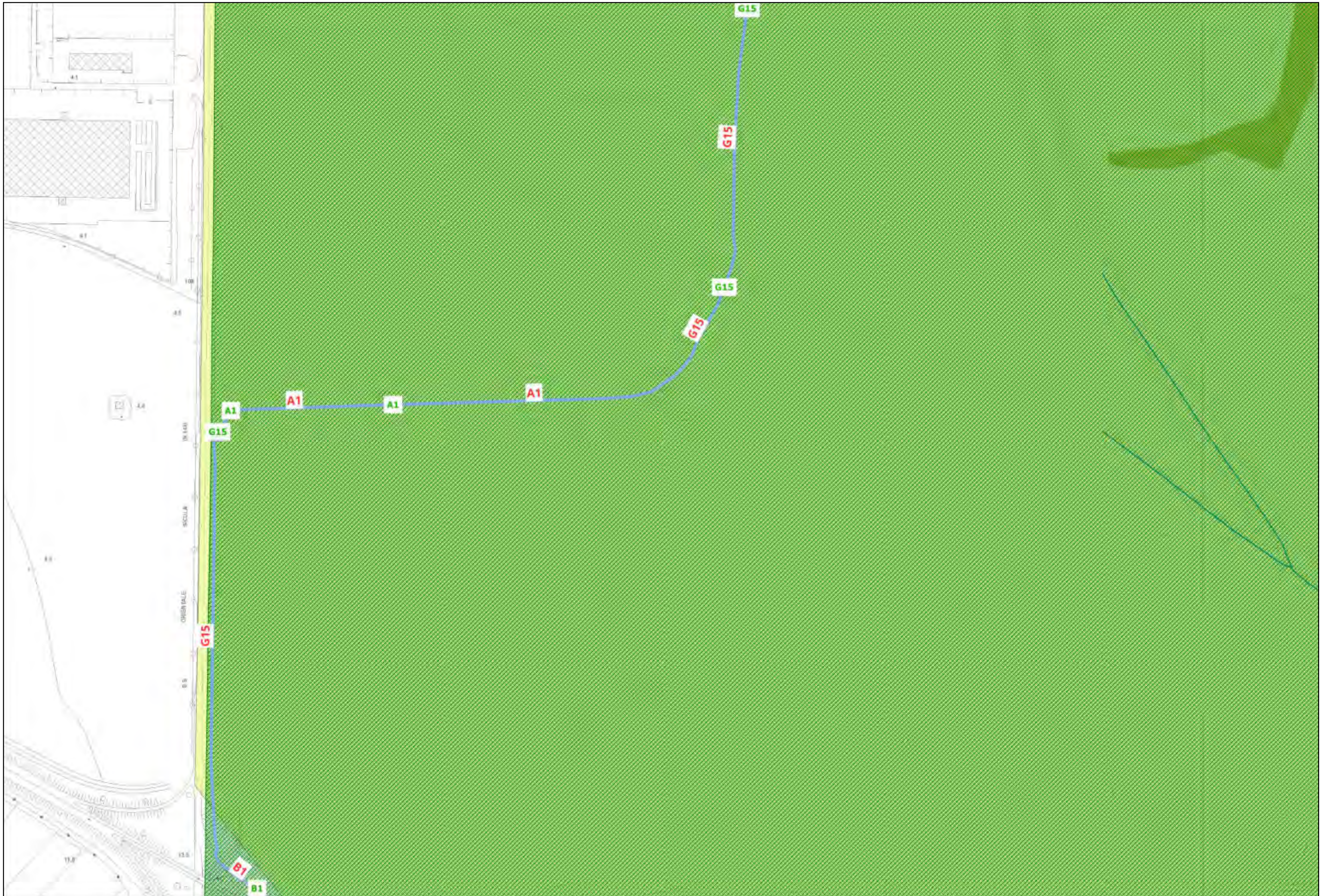


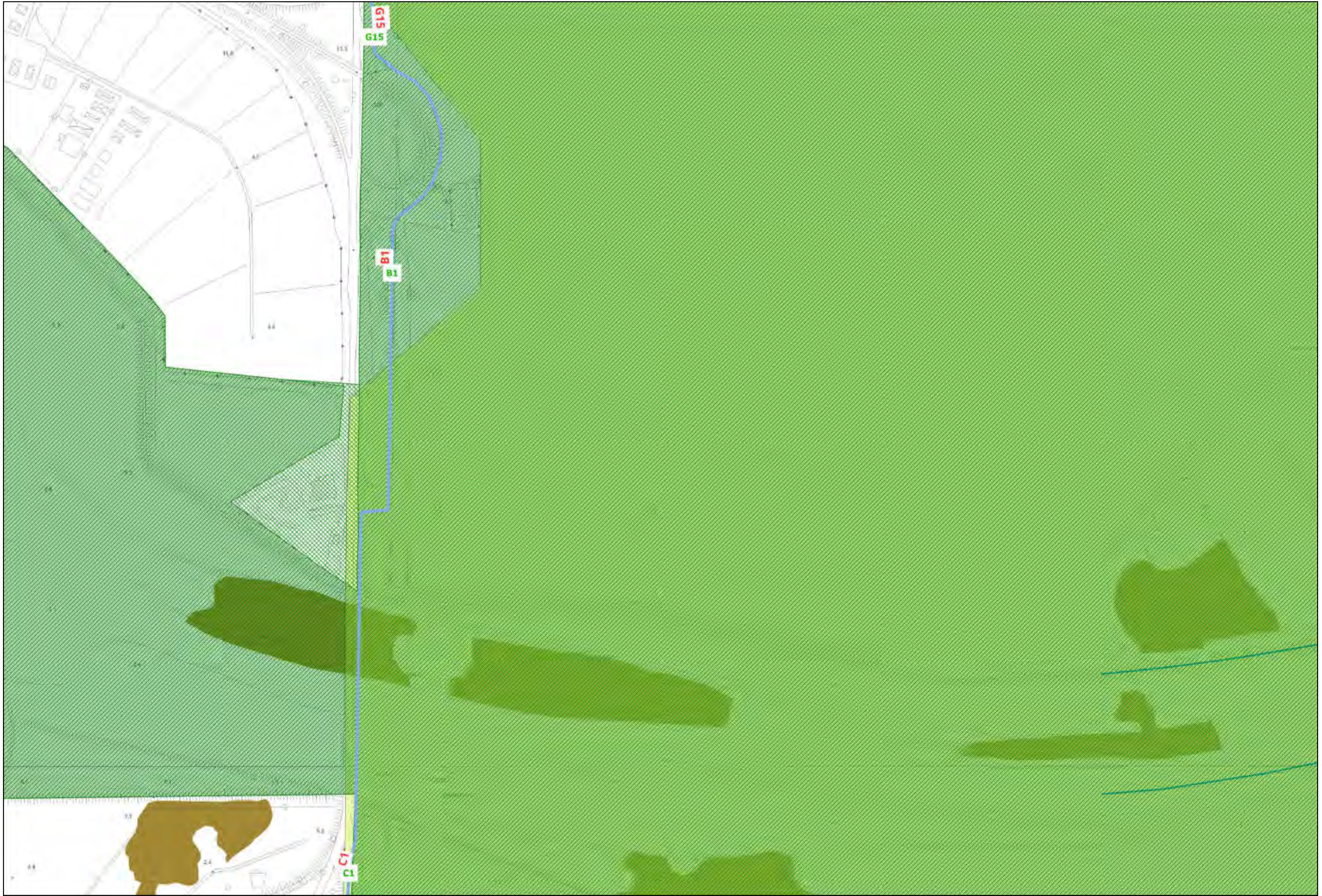




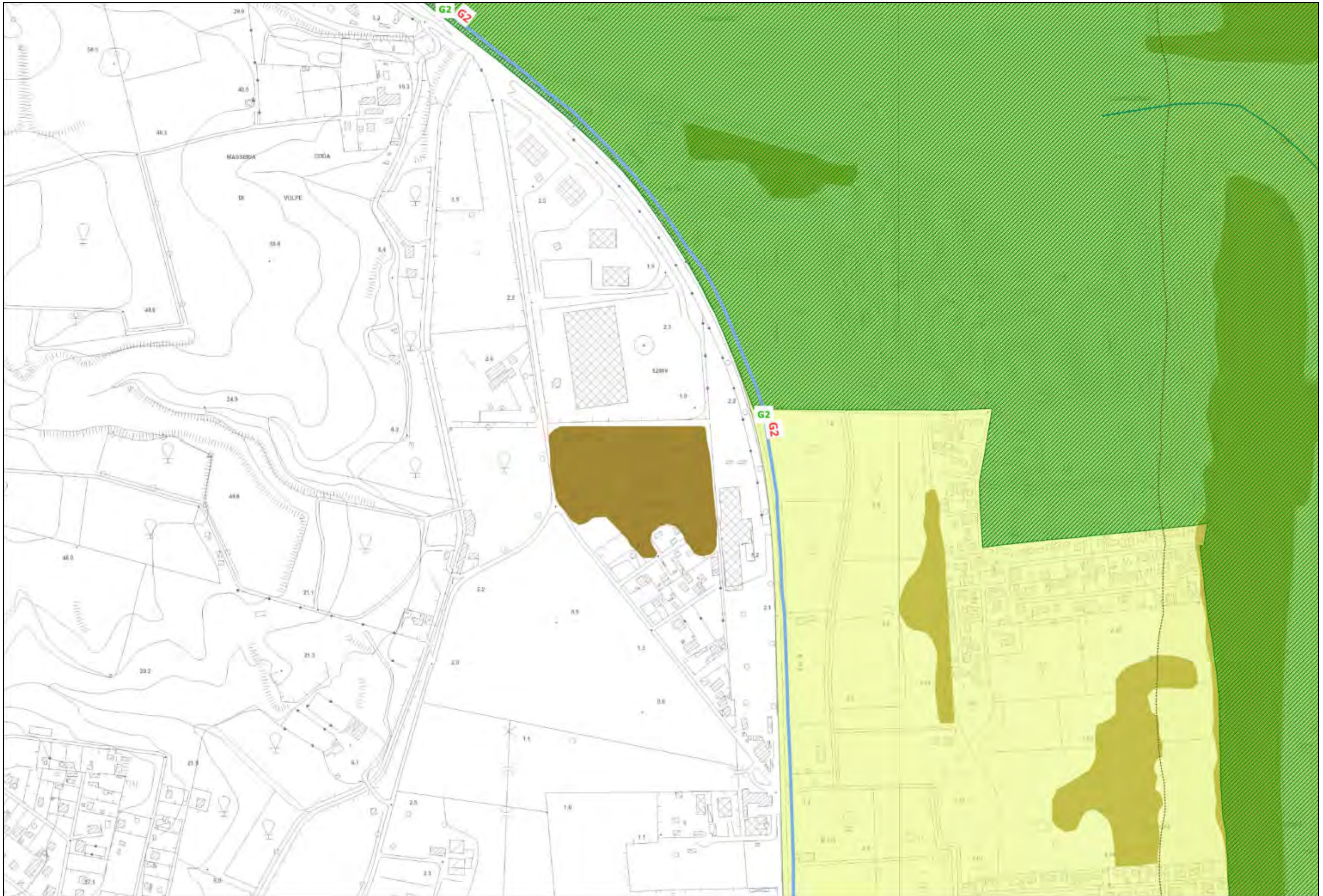






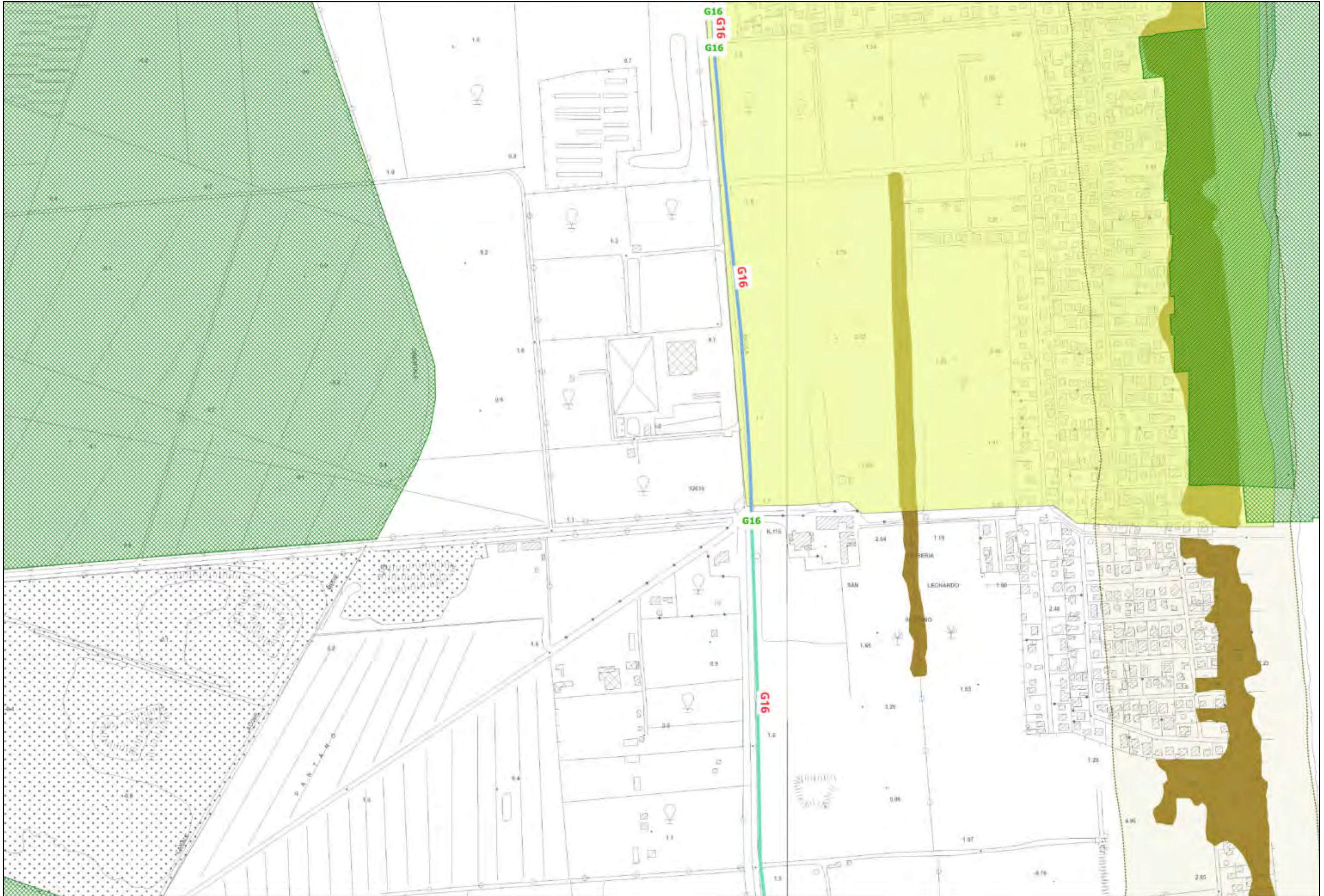


















# LEGENDA

## TRONCO SI03

### Ambiti costieri

Area\_costa\_300mt\_ATA0708

### Ambiti fluviali e lacustri

Elementi idrici/Corsi d'acqua/Fiumi e torrenti/Fiumi

Elementi ic  
Watercour:

### Ambiti sensibili oggetto di tutela

#### Messina

aree tutelate - art.134 lett. c D.lgs.42-04

aree tutelate - art.136 D.lgs.42-04

Vincoli Archeologici art.10 D.lgs.42-04

aree di interesse archeologico - art.142 lett. n

aree riserve regionali - art.142 lett. f D.lgs.42-04

aree parco regionale Alcantara - art.142 lett. t

aree laghi 300m.- art.142 lett. b D.lgs.42-04

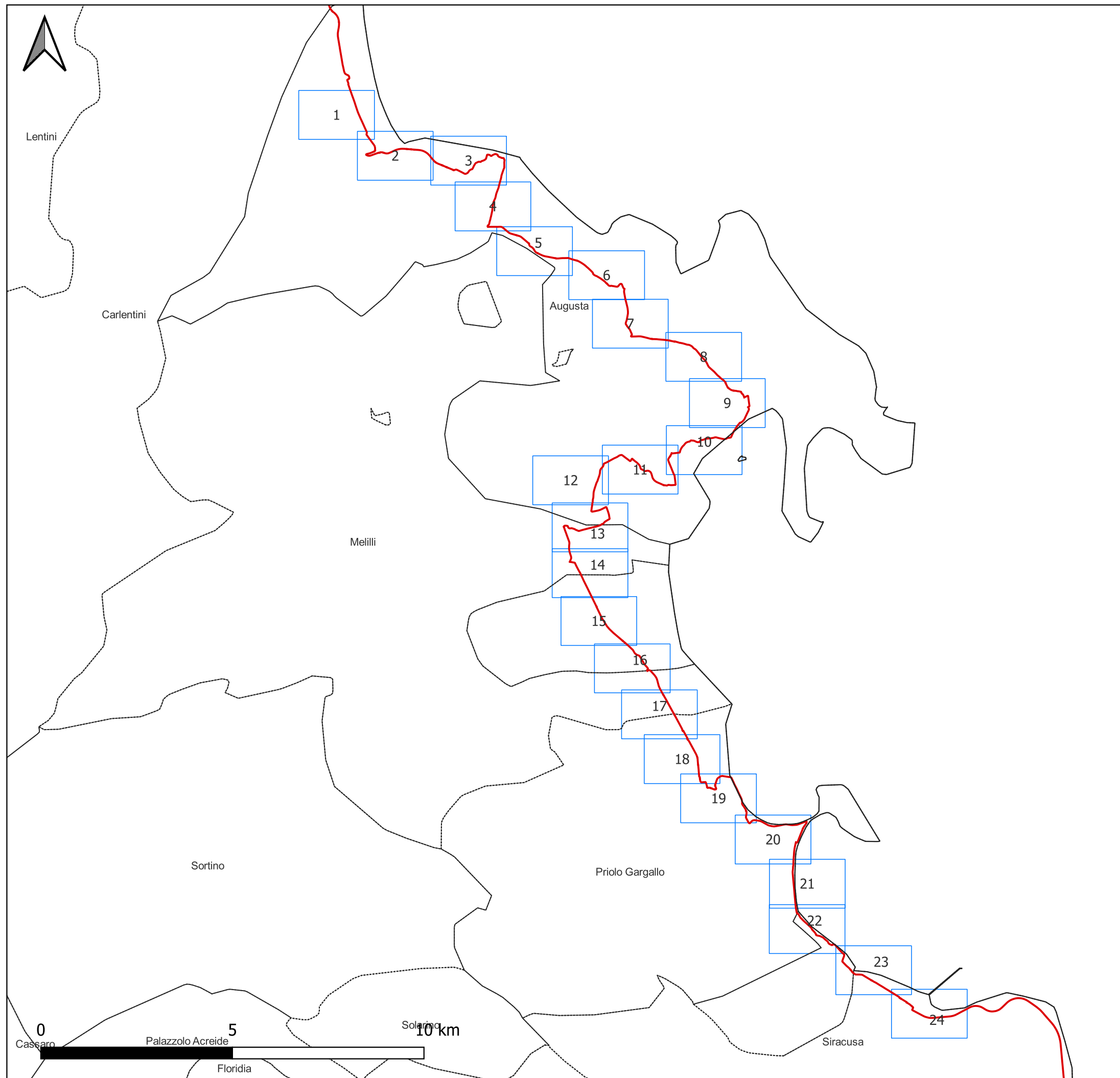
aree fiumi 150m.- art.142 lett. c D.lgs.42-04

Rete Natura 2000

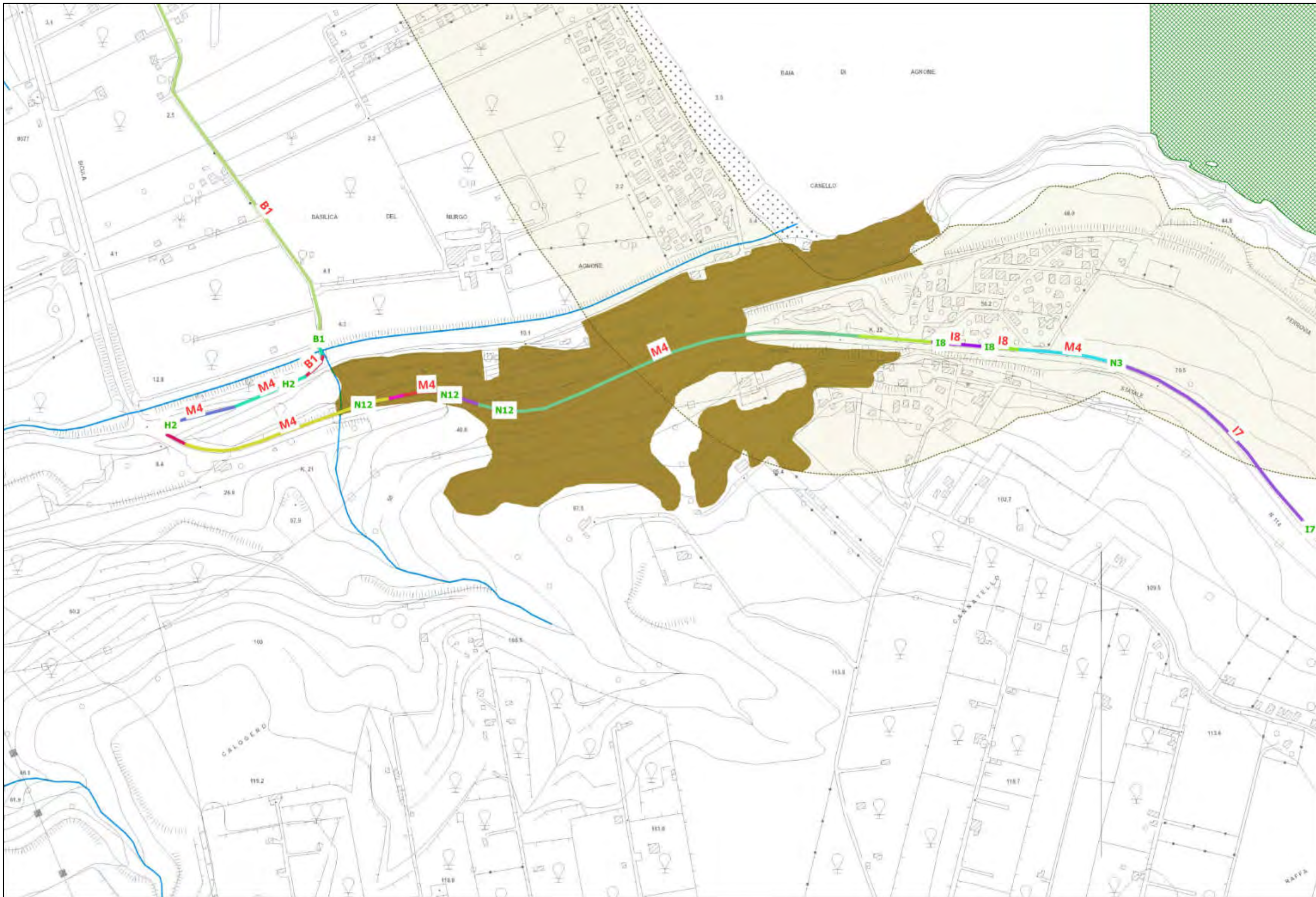
Riserve naturali

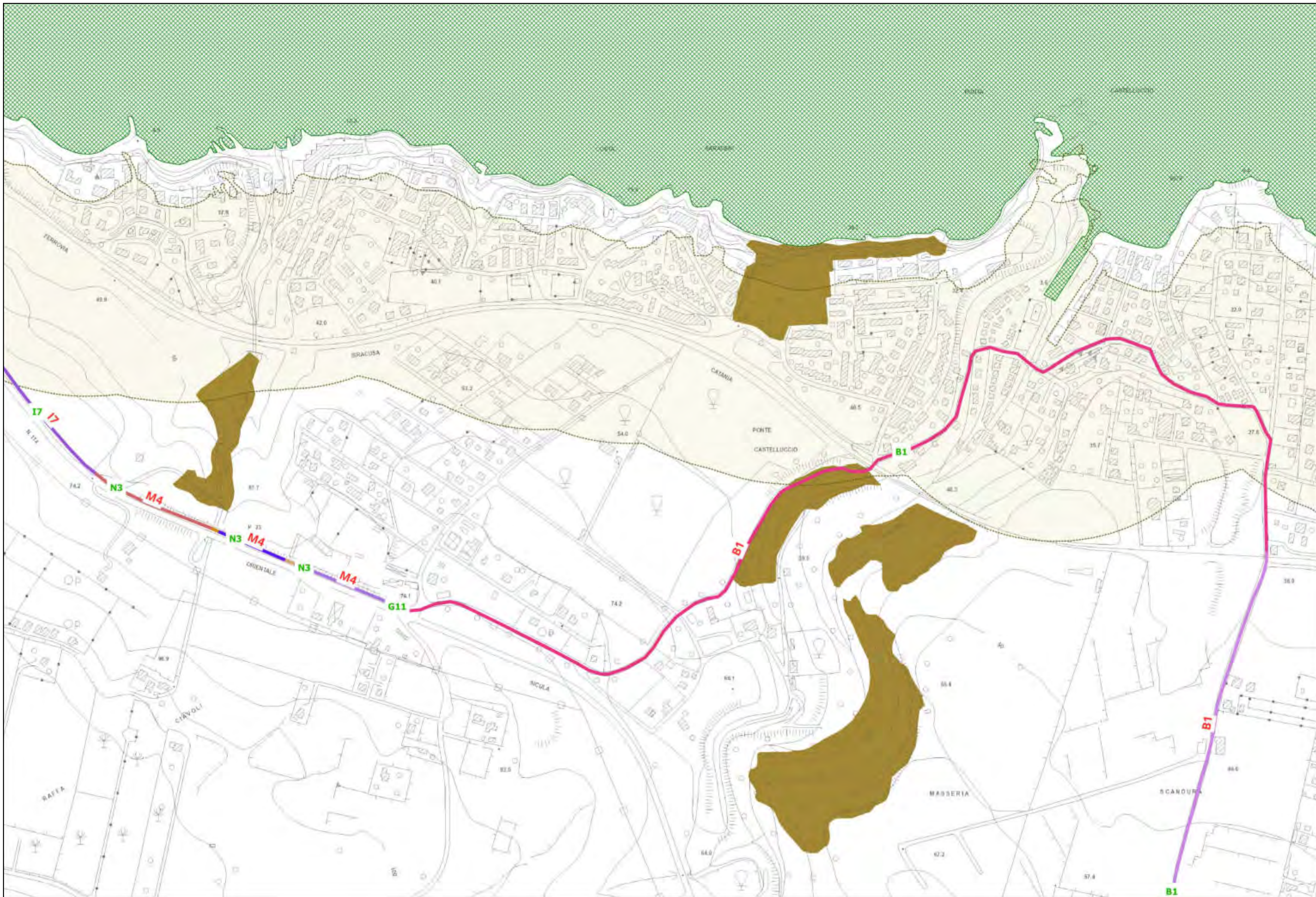
### Aree boscate

Carta forestale LR 19/96

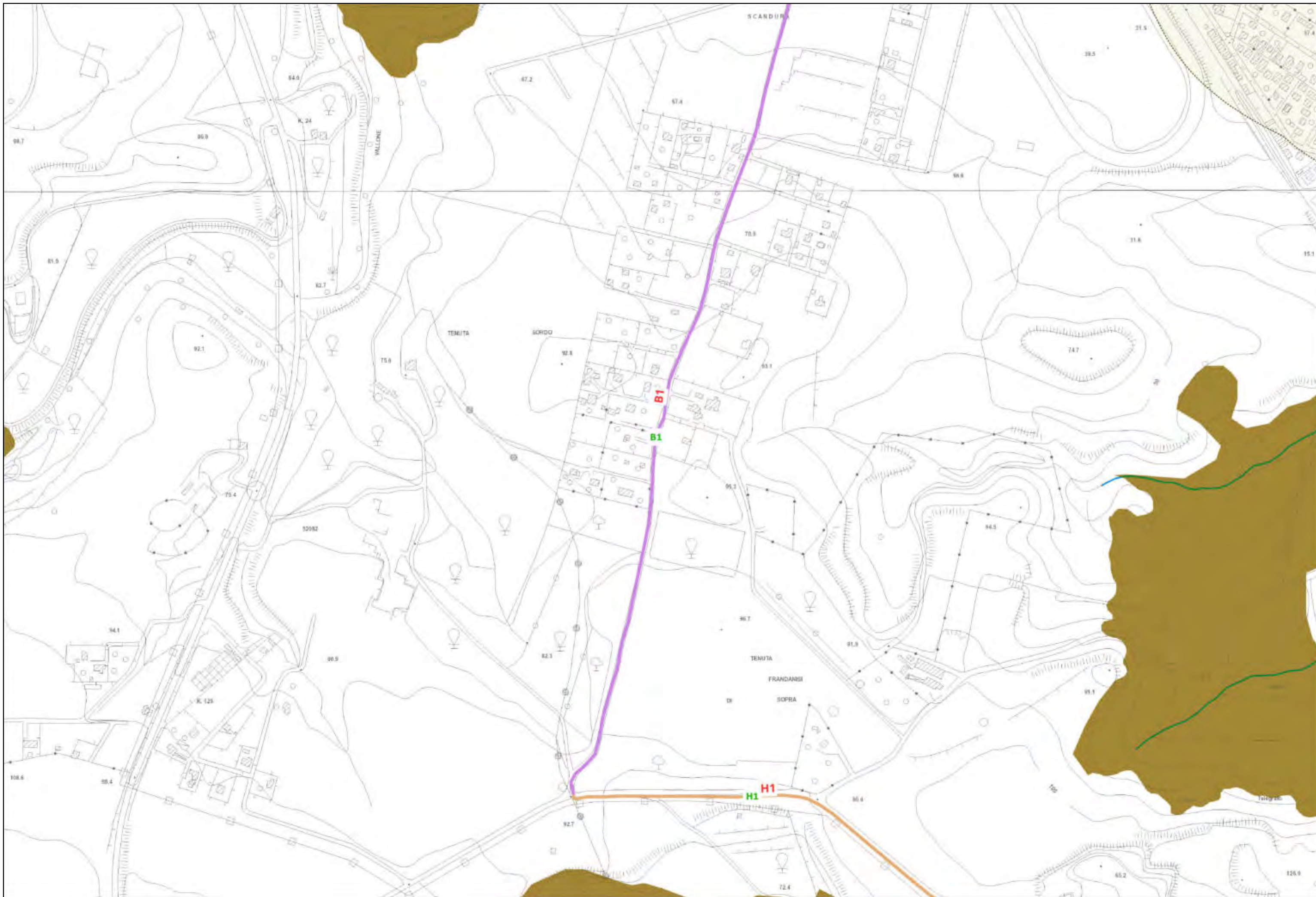


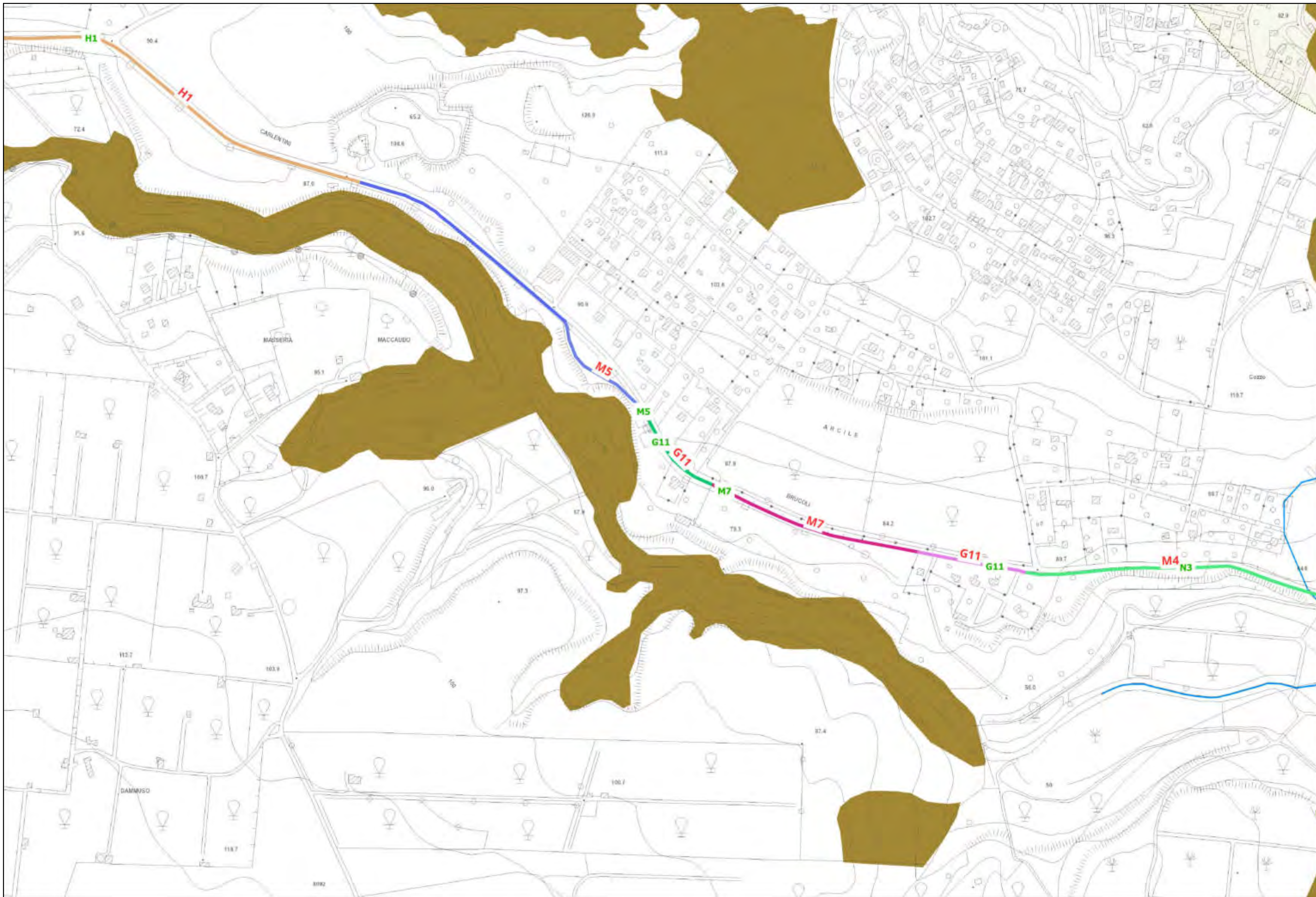


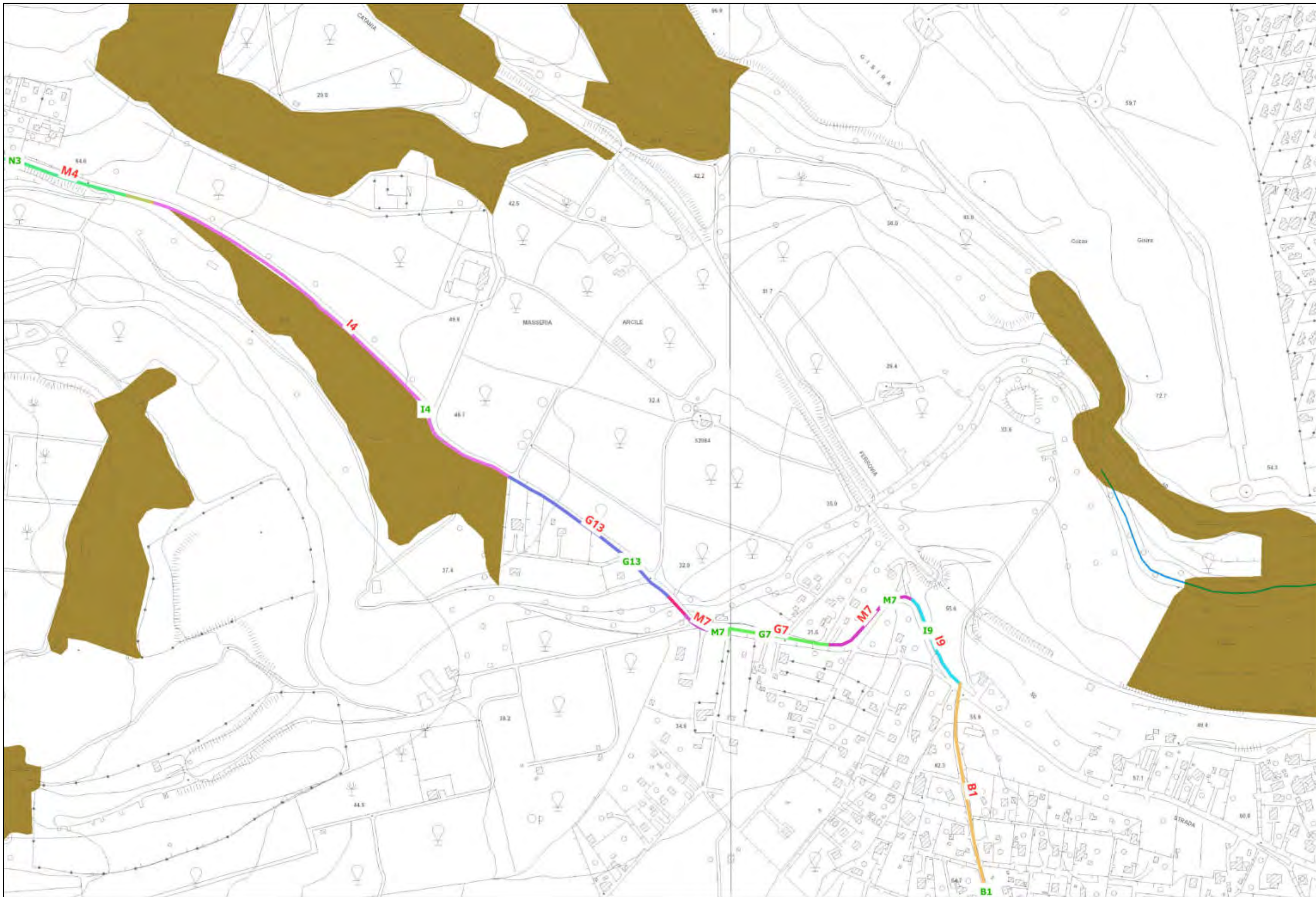






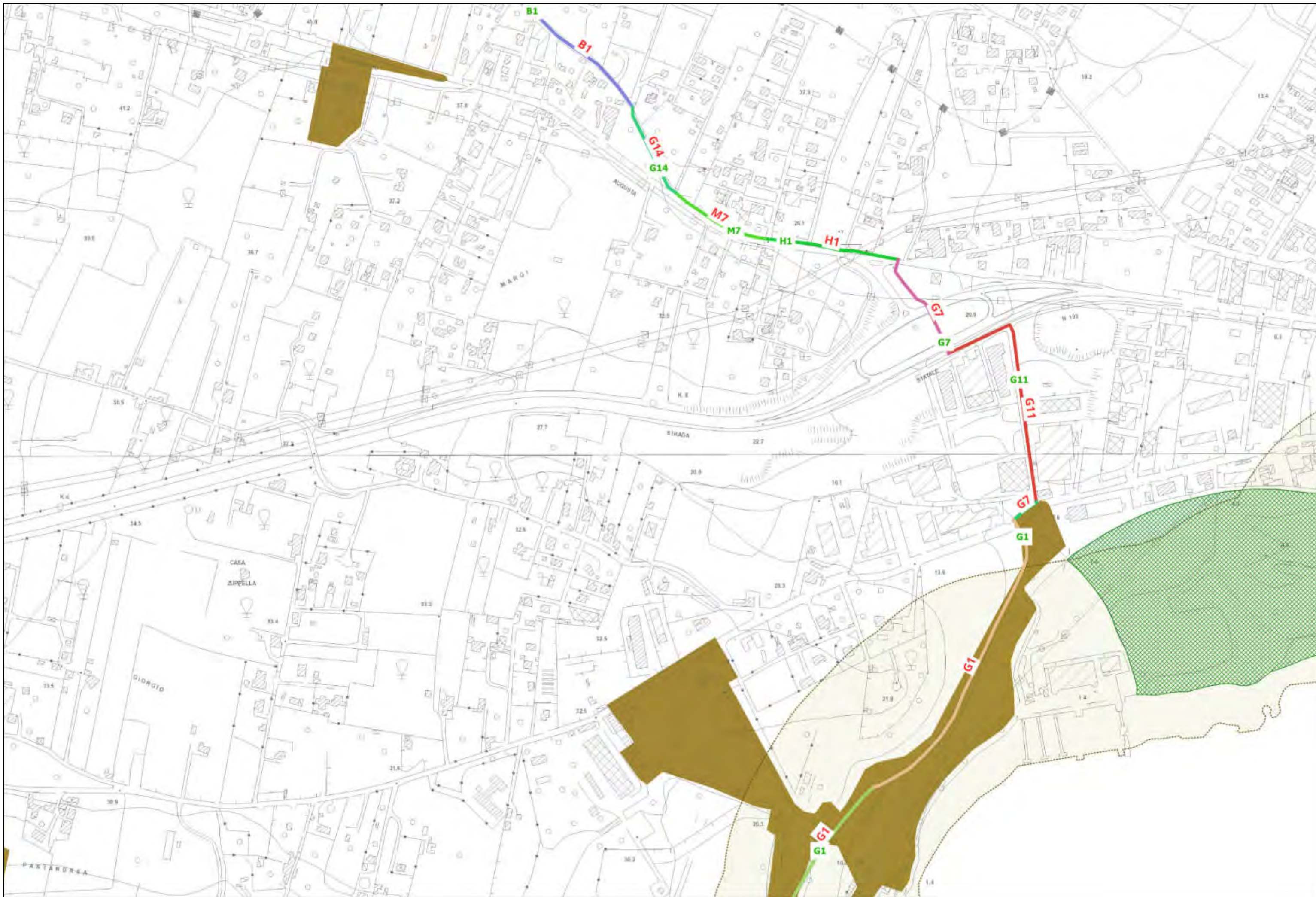
















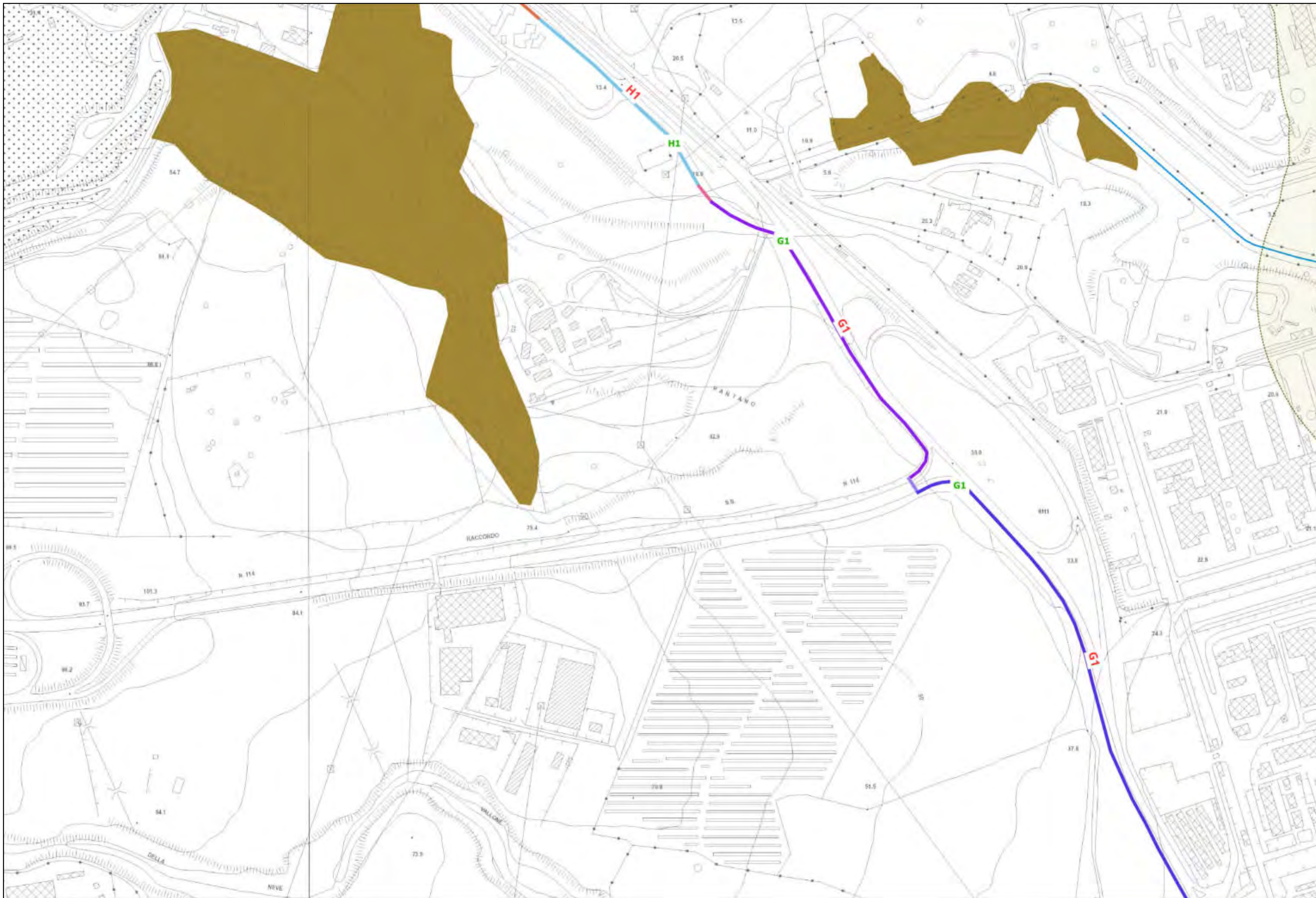


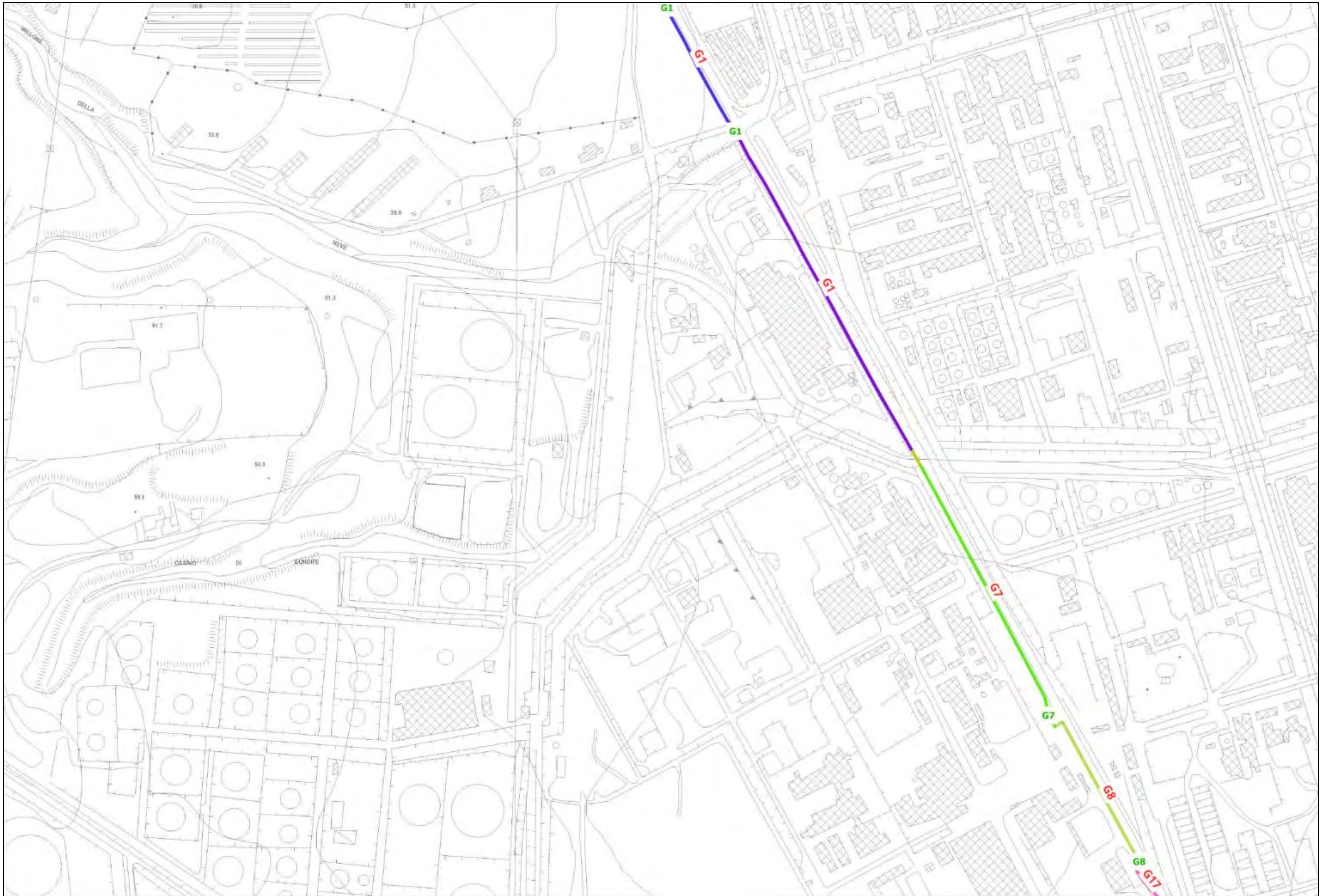


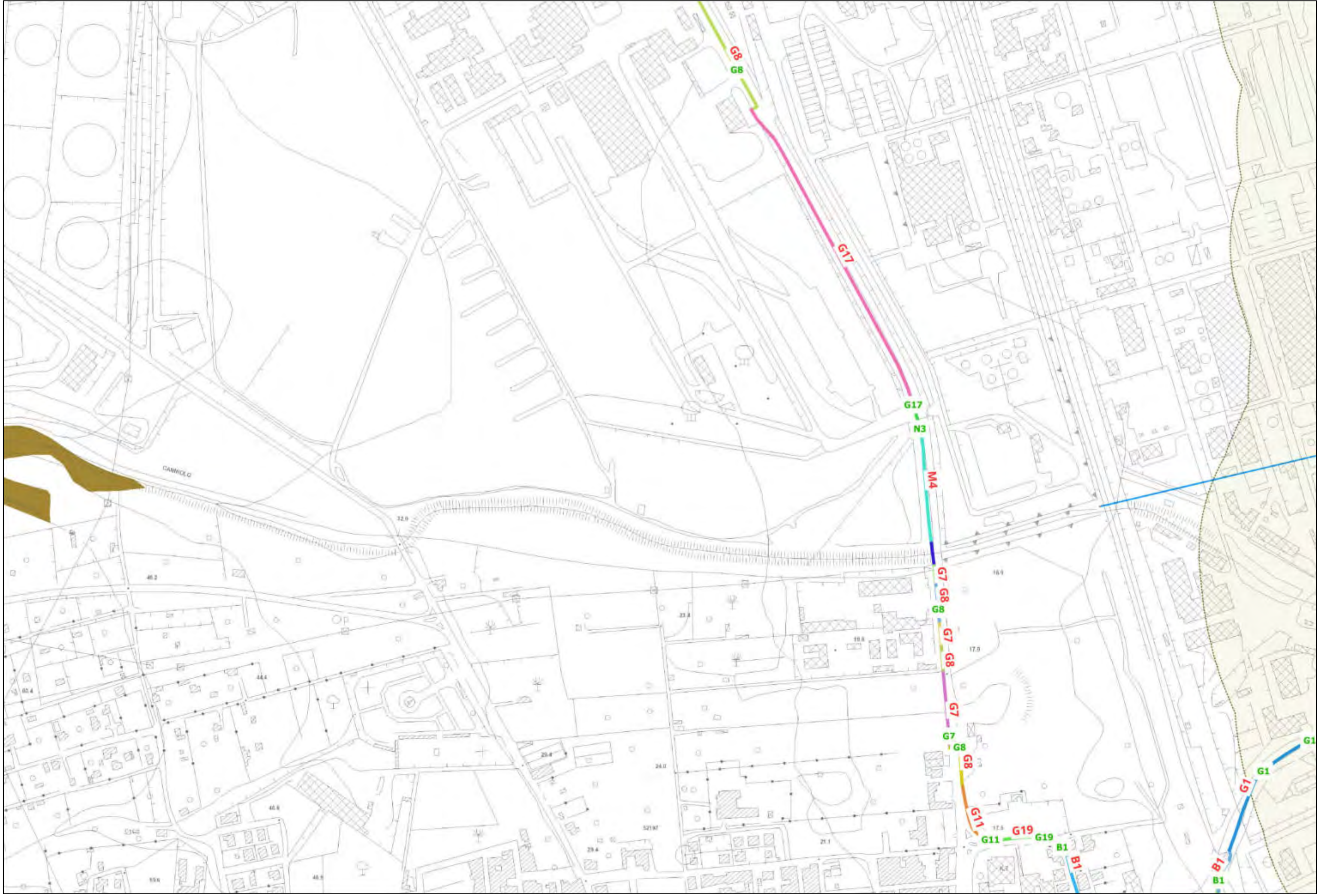


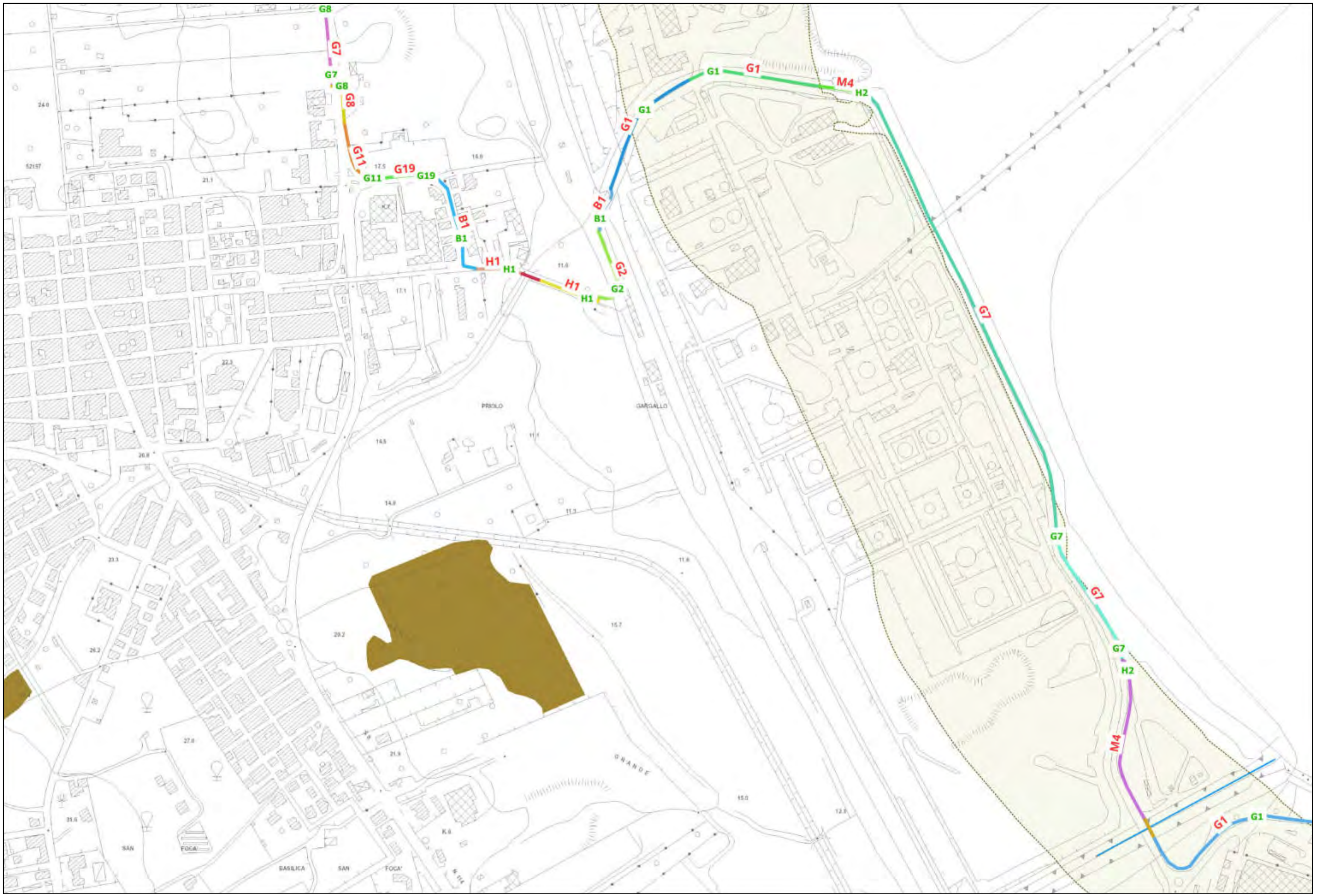




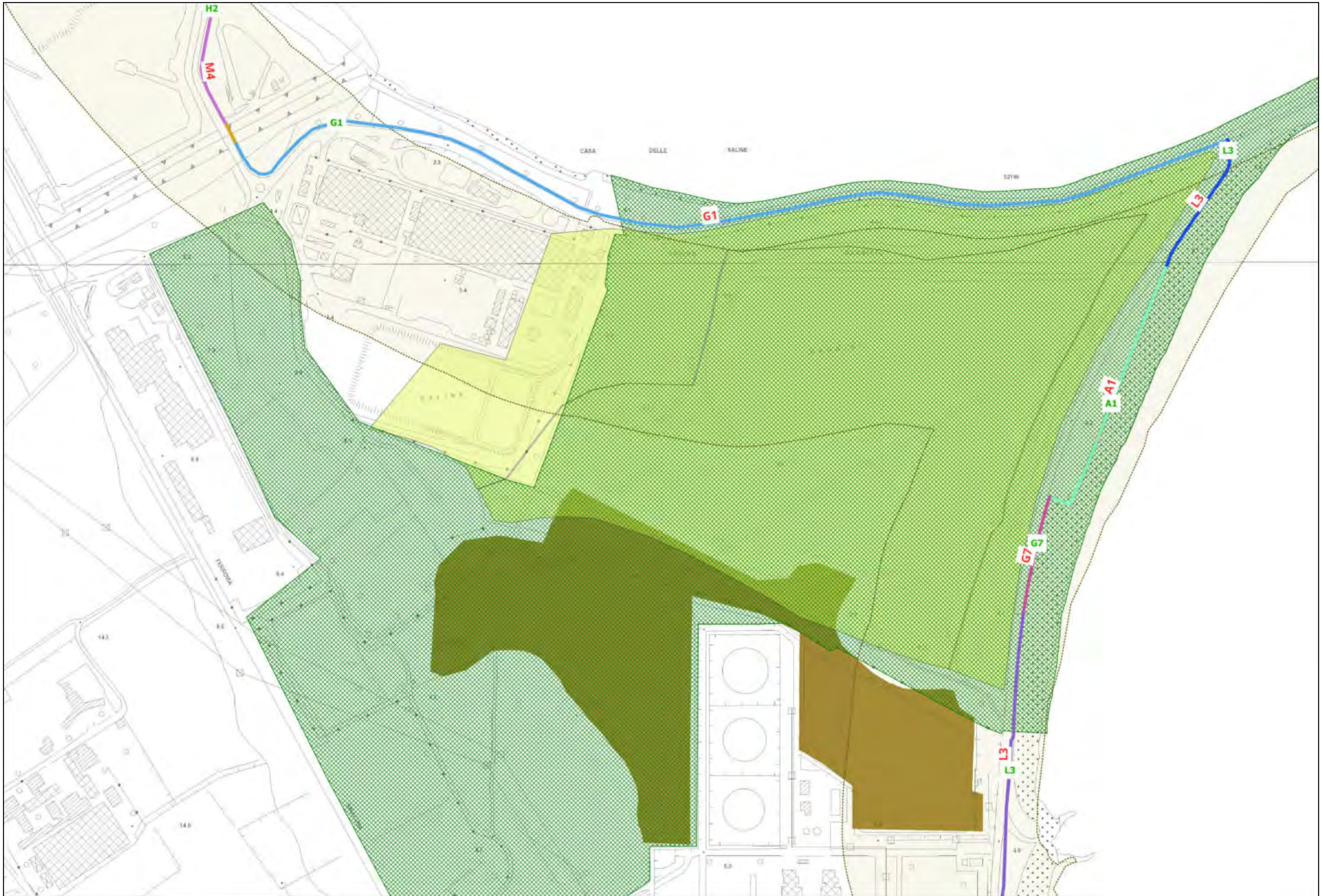


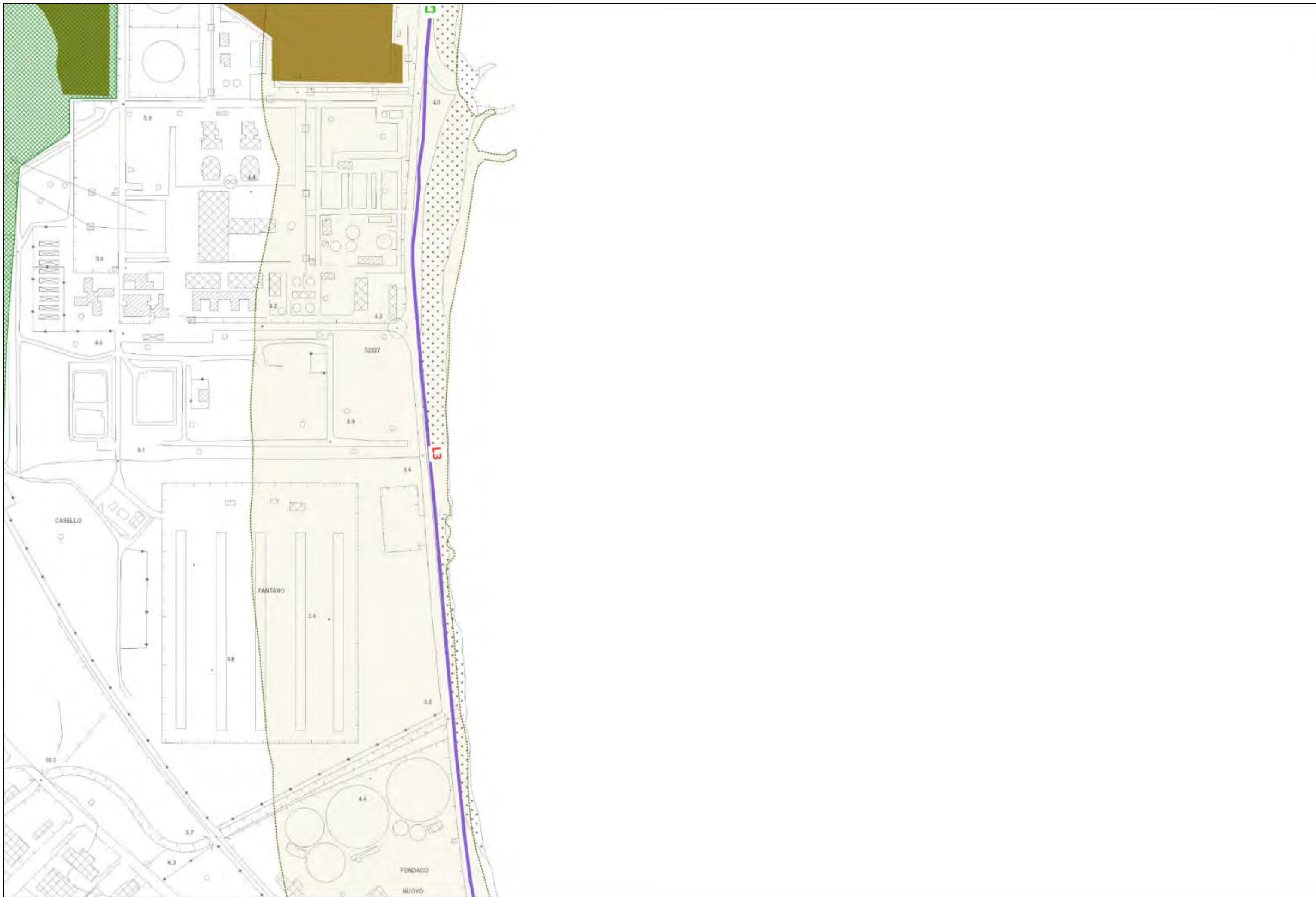




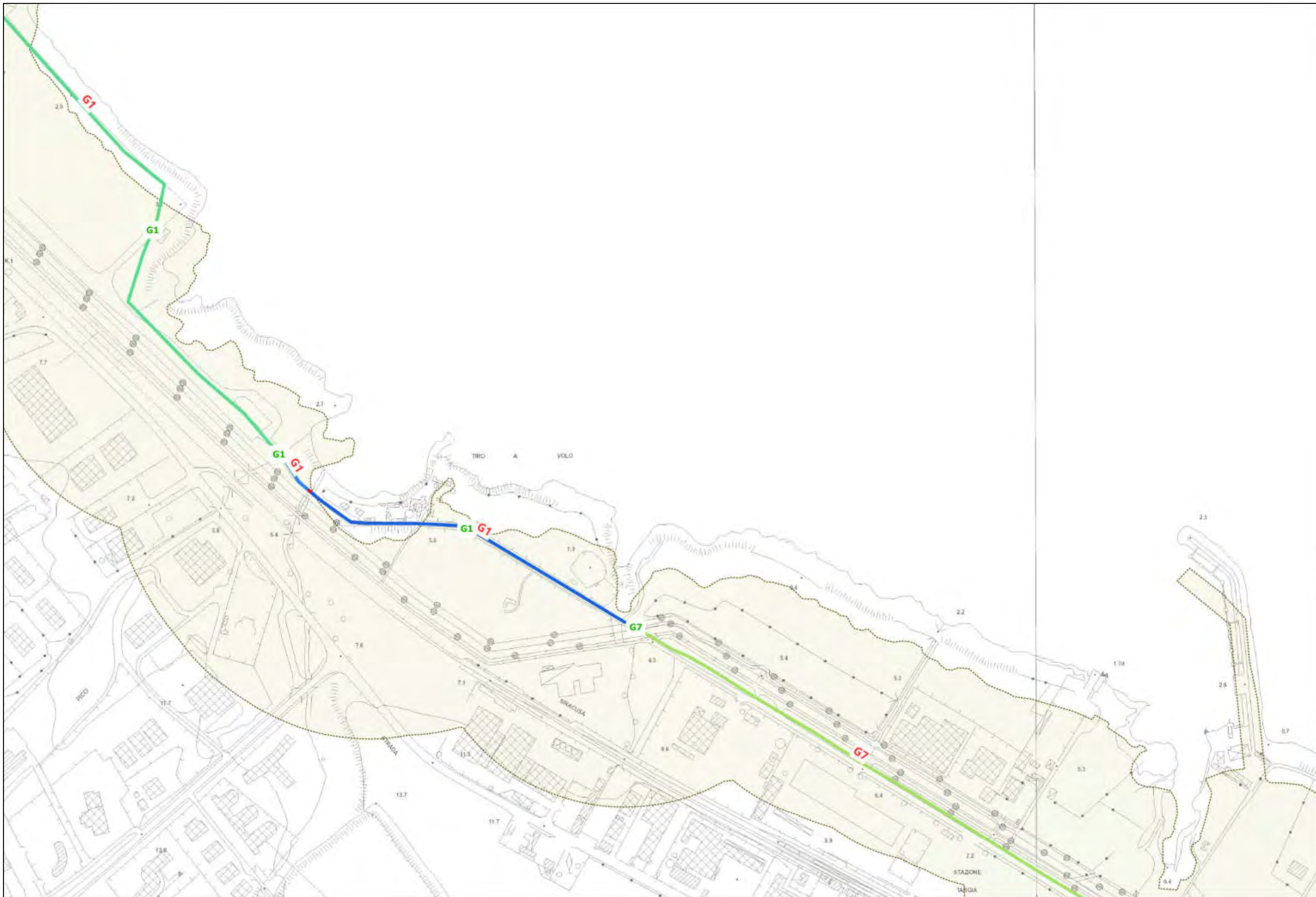


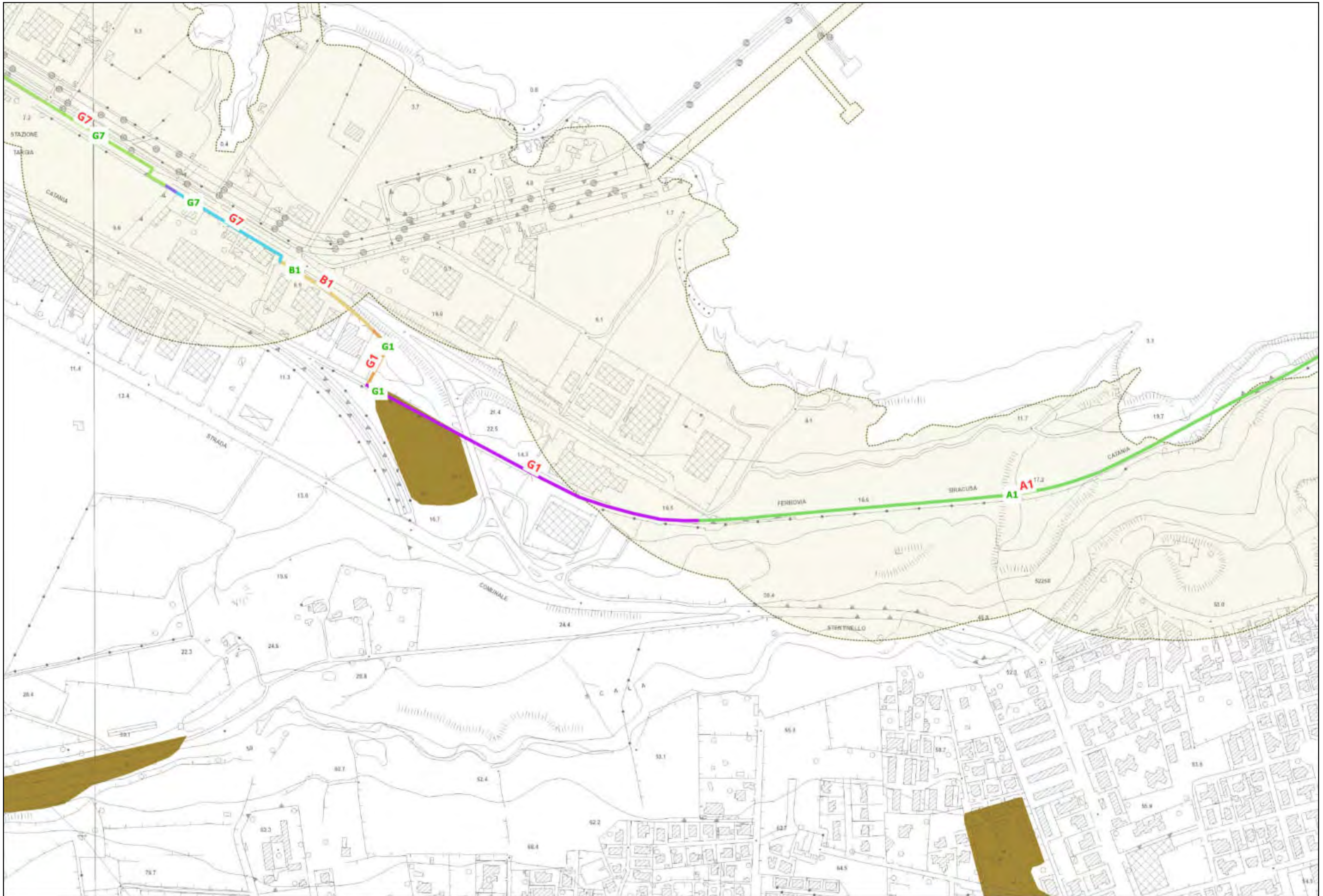












# LEGENDA

## TRONCO SI04

### Ambiti costieri

Area\_costa\_300mt\_ATA0708

### Ambiti fluviali e lacustri

Elementi idrici/Corsi d'acqua/Fiumi e torrenti/Fiumi

Elementi ic  
Watercour:

### Ambiti sensibili oggetto di tutela

#### Messina

aree tutelate - art.134 lett. c D.lgs.42-04



aree tutelate - art.136 D.lgs.42-04



Vincoli Archeologici art.10 D.lgs.42-04



aree di interesse archeologico - art.142 lett. n



aree riserve regionali - art.142 lett. f D.lgs.42-04



aree parco regionale Alcantara - art.142 lett. t



aree laghi 300m.- art.142 lett. b D.lgs.42-04



aree fiumi 150m.- art.142 lett. c D.lgs.42-04



Rete Natura 2000

Riserve naturali

### Aree boscate

Carta forestale LR 19/96

