



REGIONE BASILICATA



REGIONE CALABRIA



REGIONE SICILIA



## Ciclovia della Magna Grecia



# CICLOVIA MAGNA GRECIA

### Progetto di Fattibilità Tecnica ed Economica

STAZIONE APPALTANTE

**Regione Calabria** - Dipartimento  
Infrastrutture Lavori Pubblici  
Mobilità

IL DIRIGENTE

**Ing. Giuseppe Iritano**

IL RESPONSABILE UNICO DEL PROCEDIMENTO

**Ing. Roberto Luigi Ruffolo**

IL DIRETTORE ESECUTIVO DEL CONTRATTO

**Ing. Giovanna Petrungarò**

RTP progettisti



Coopprogetti Soc. Coop.



MATE Soc. Coop.

**PARCIANELLO  
PARTNERS**

Parcianello & Partners  
engineering s.r.l.



Netmobility s.r.l.

RESPONSABILE DELL'INTEGRAZIONE TRA LE VARIE  
PRESTAZIONI SPECIALISTICHE

**Ing. Alessandro Placucci**

## ELABORATI GENERALI ANALITICO DESCRITTIVI INQUADRAMENTO TERRITORIALE - RICOGNIZIONE PONTI E OPERE D'ARTE PLANIMETRIA DI RICOGNIZIONE

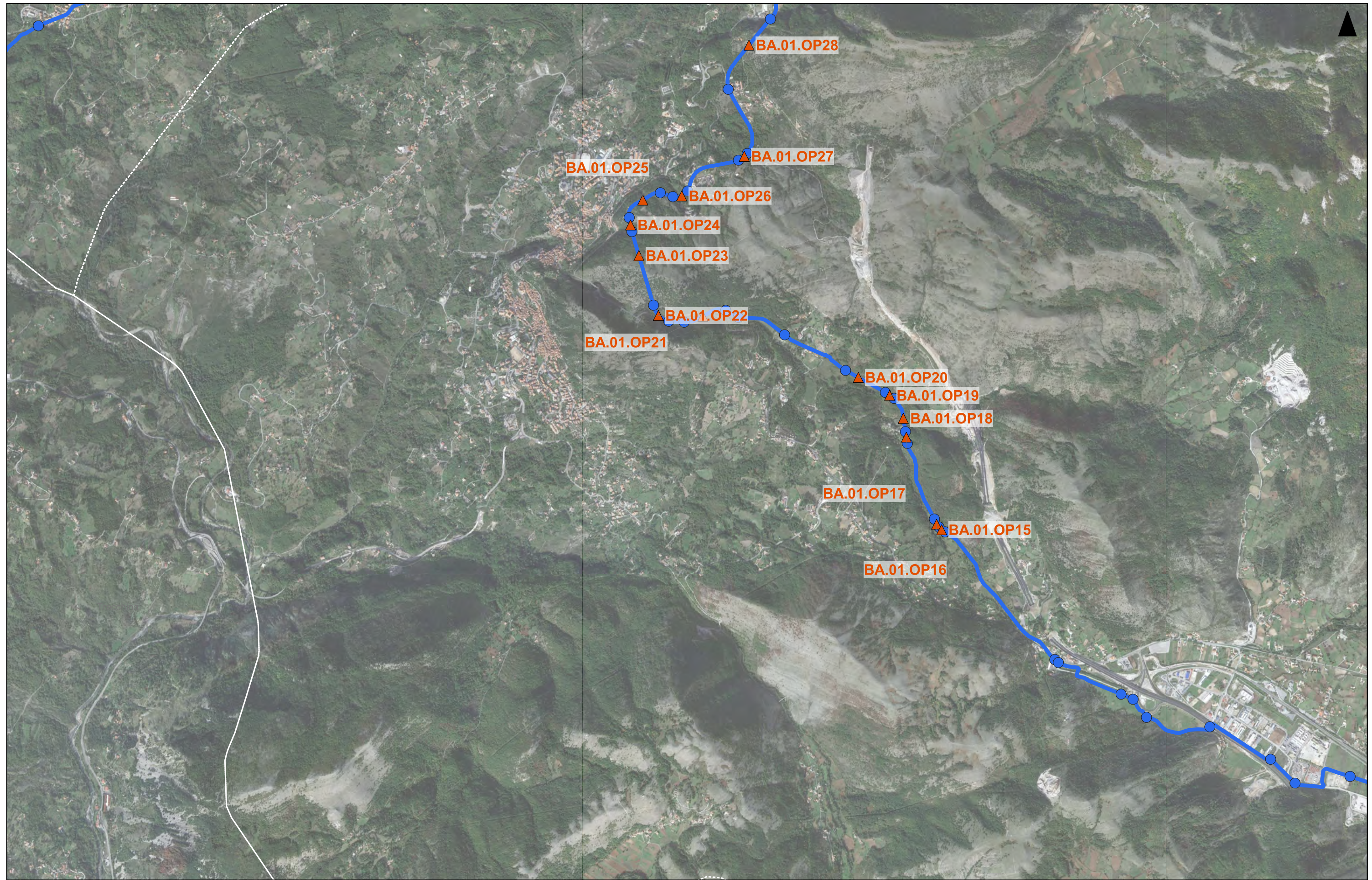
Progetto	Fase	Lotto	Categoria	Sottocategoria	Progressivo	Tipo elaborato	Progressivo	Revisione	CUP	Redatto	Controllato	Approvato	Scala	Data
20088	F	000	GEN	VI	1	PL	2	B	J62C17000170001	Matarozzo	Costa	Panfili	-	31/01/2022

## PLANIMETRIE DI RICOGNIZIONE - BASILICATA

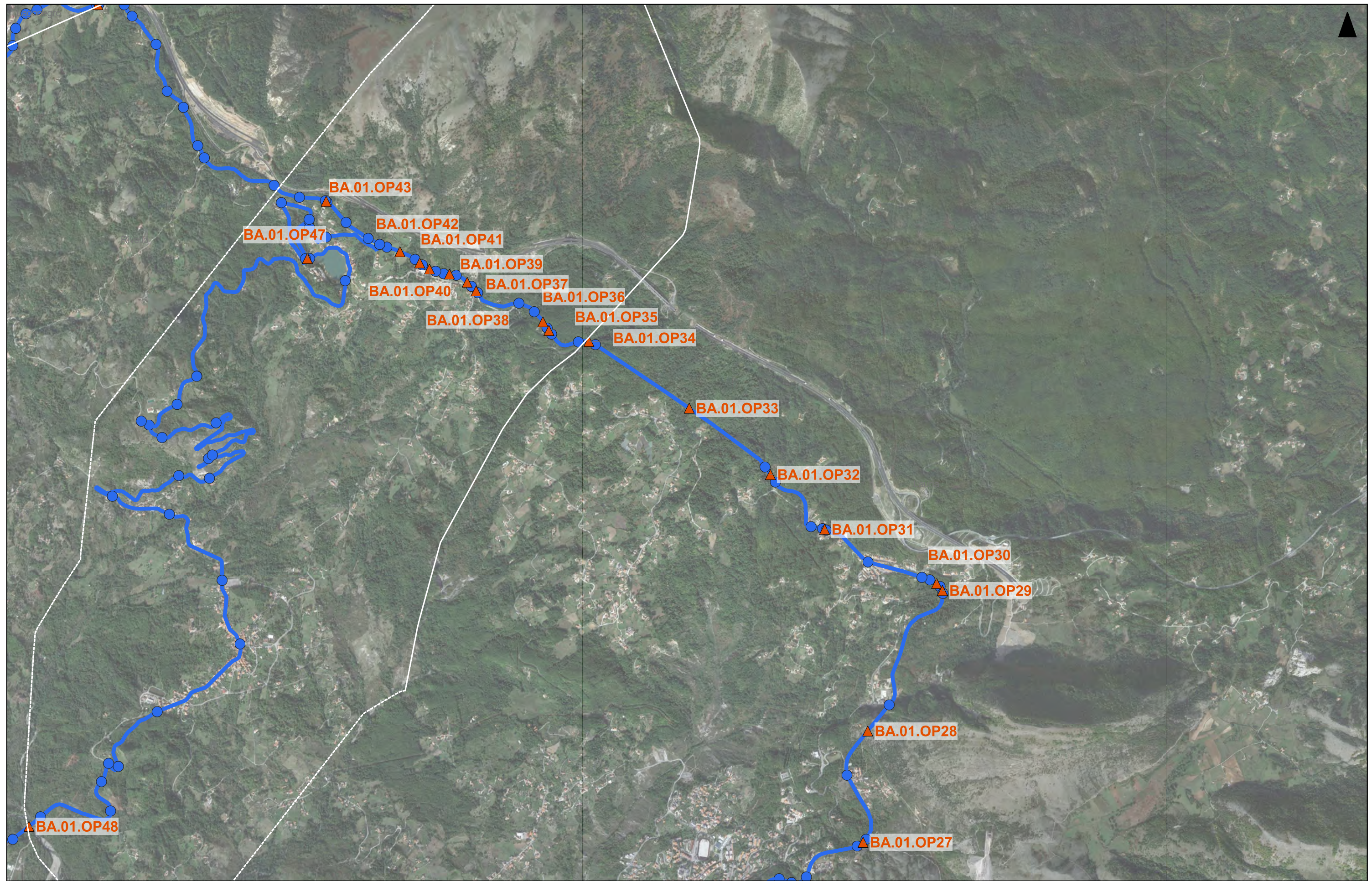




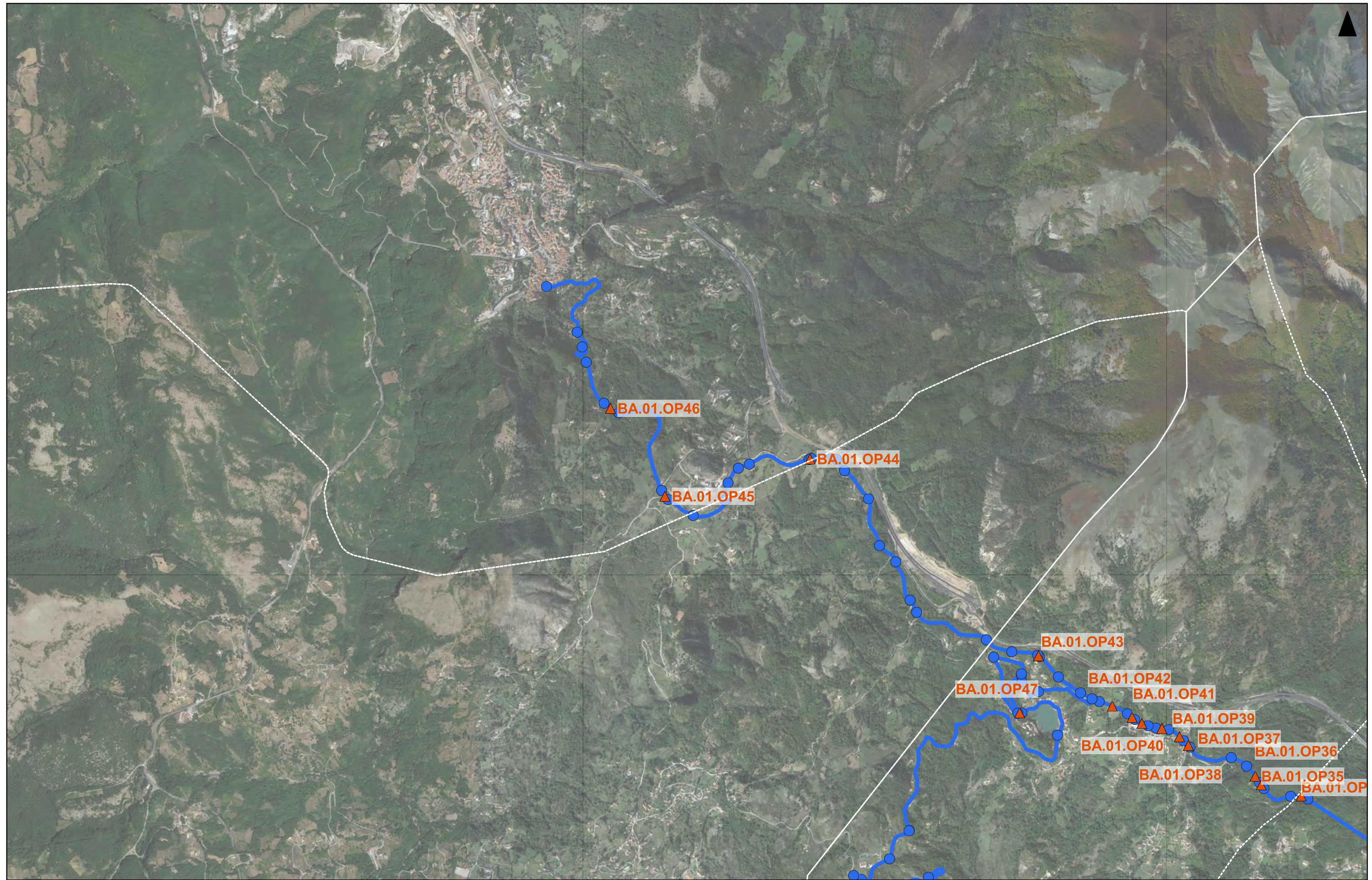




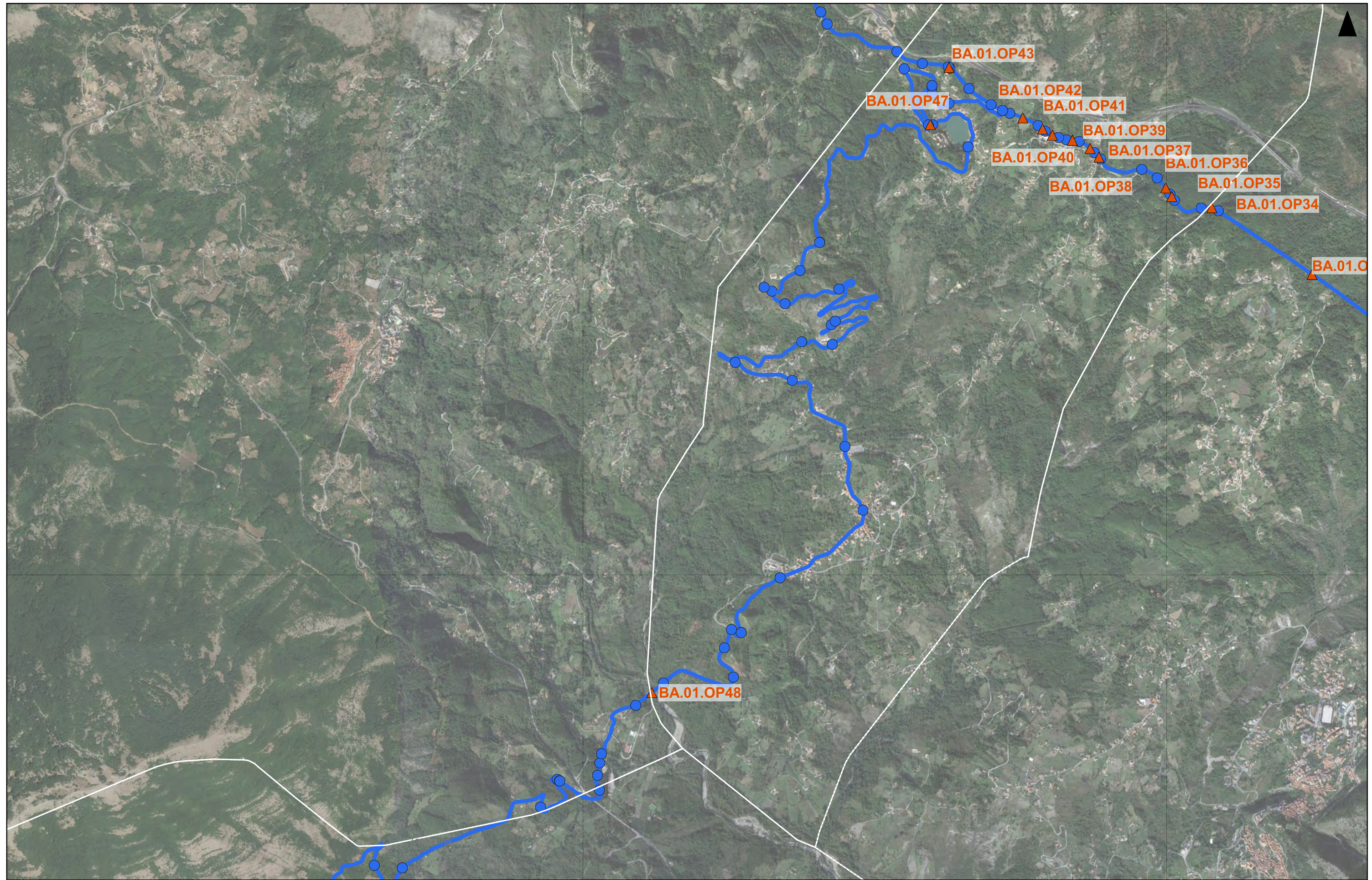








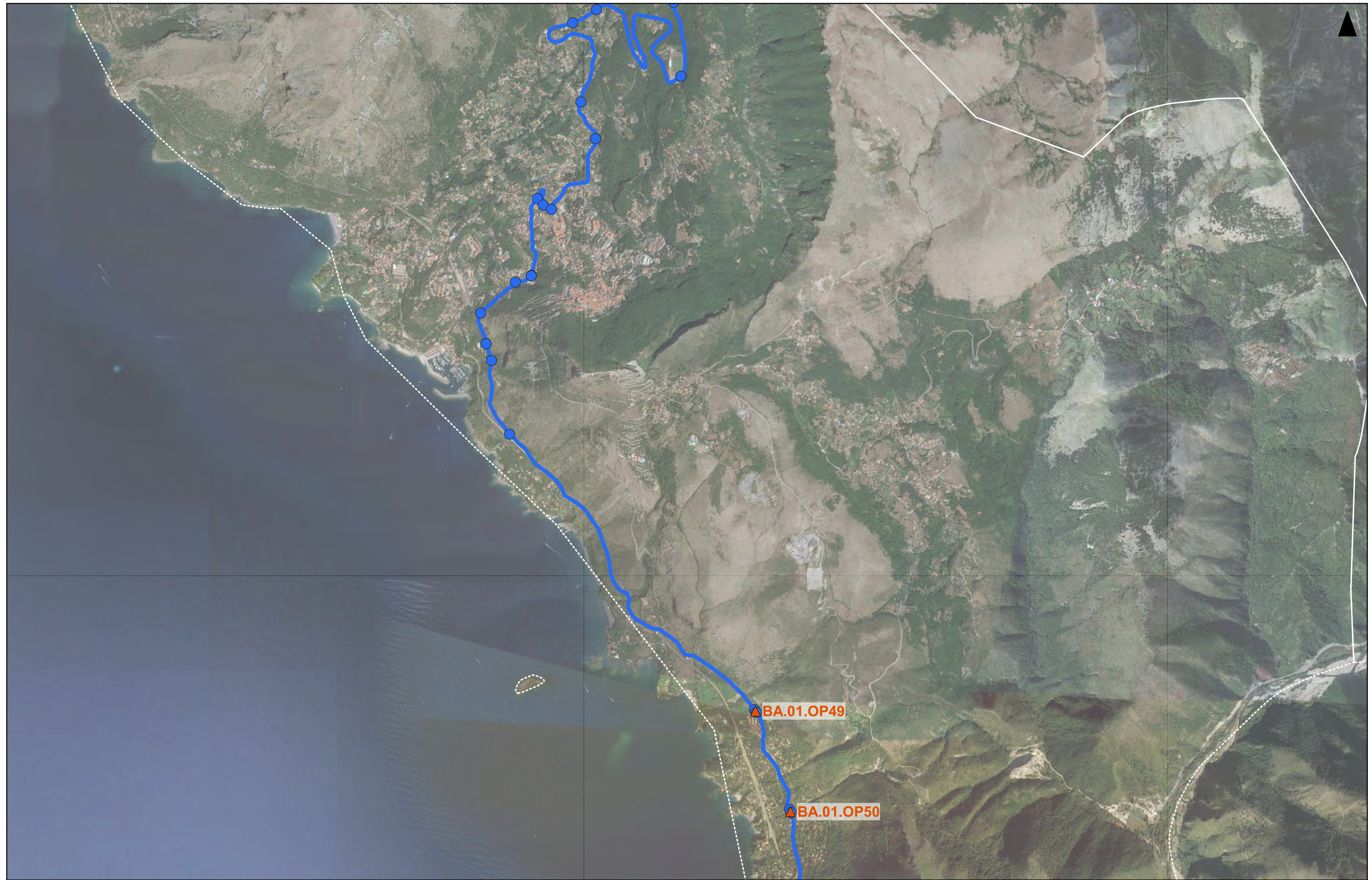
















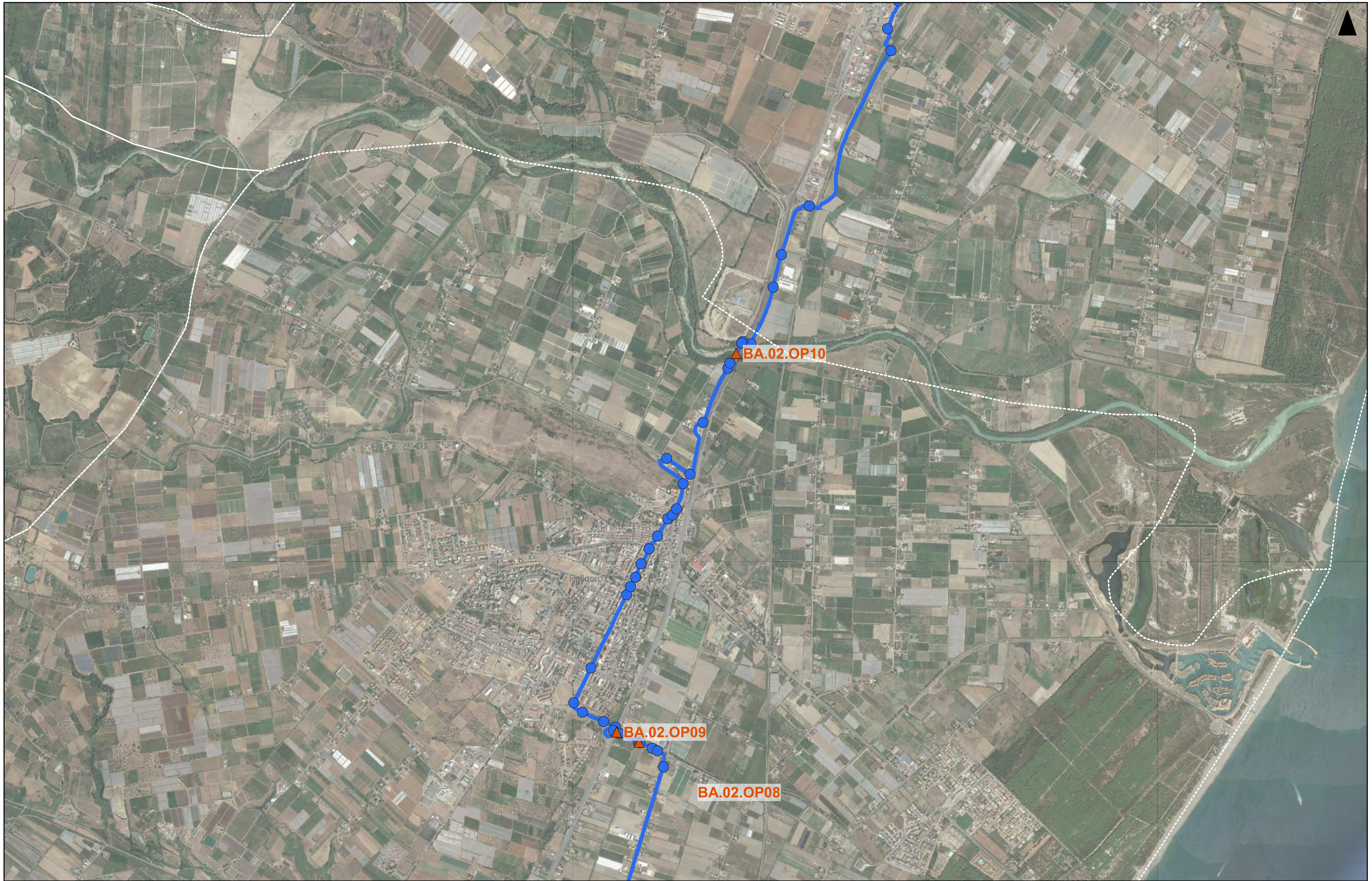




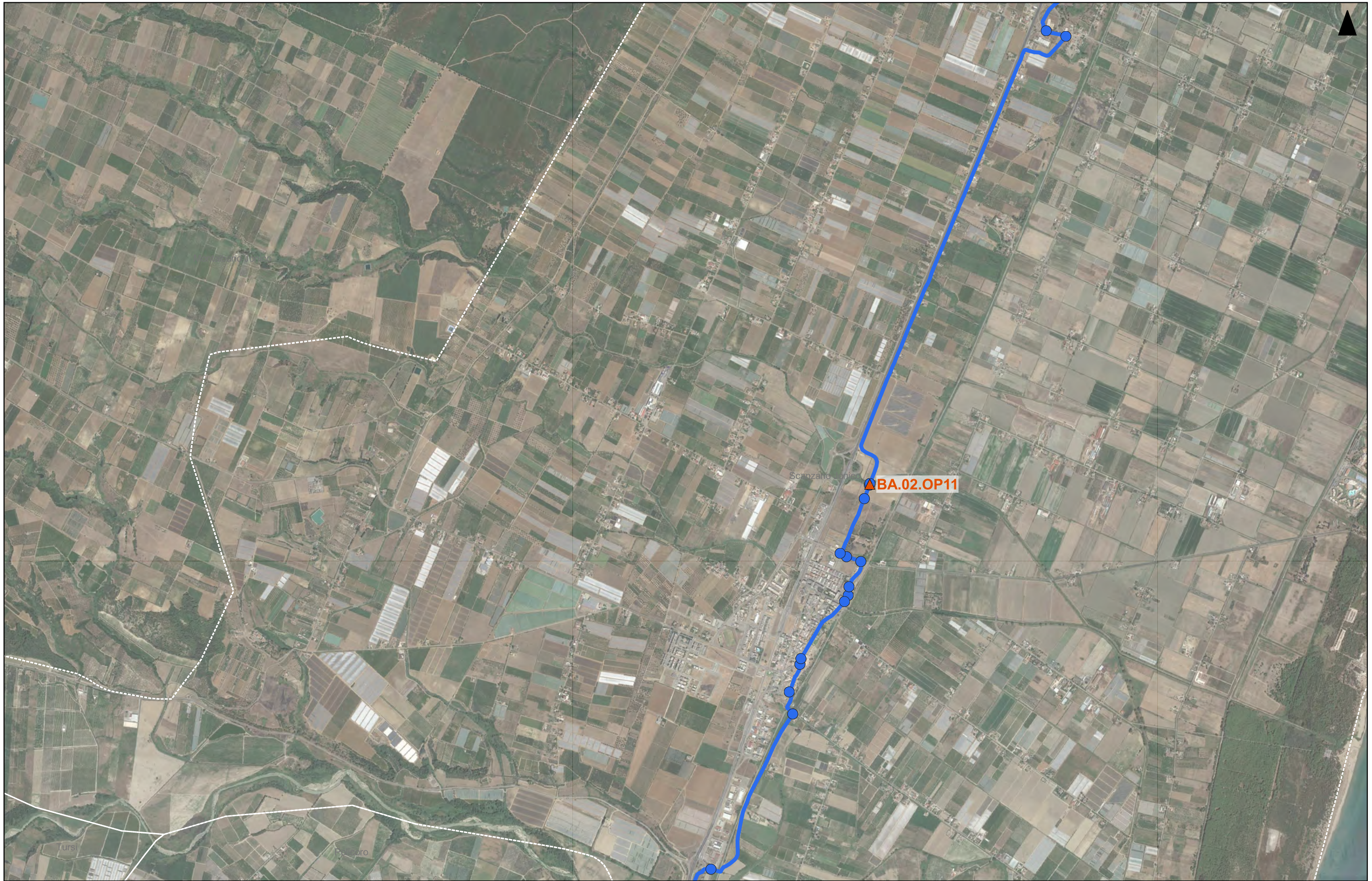




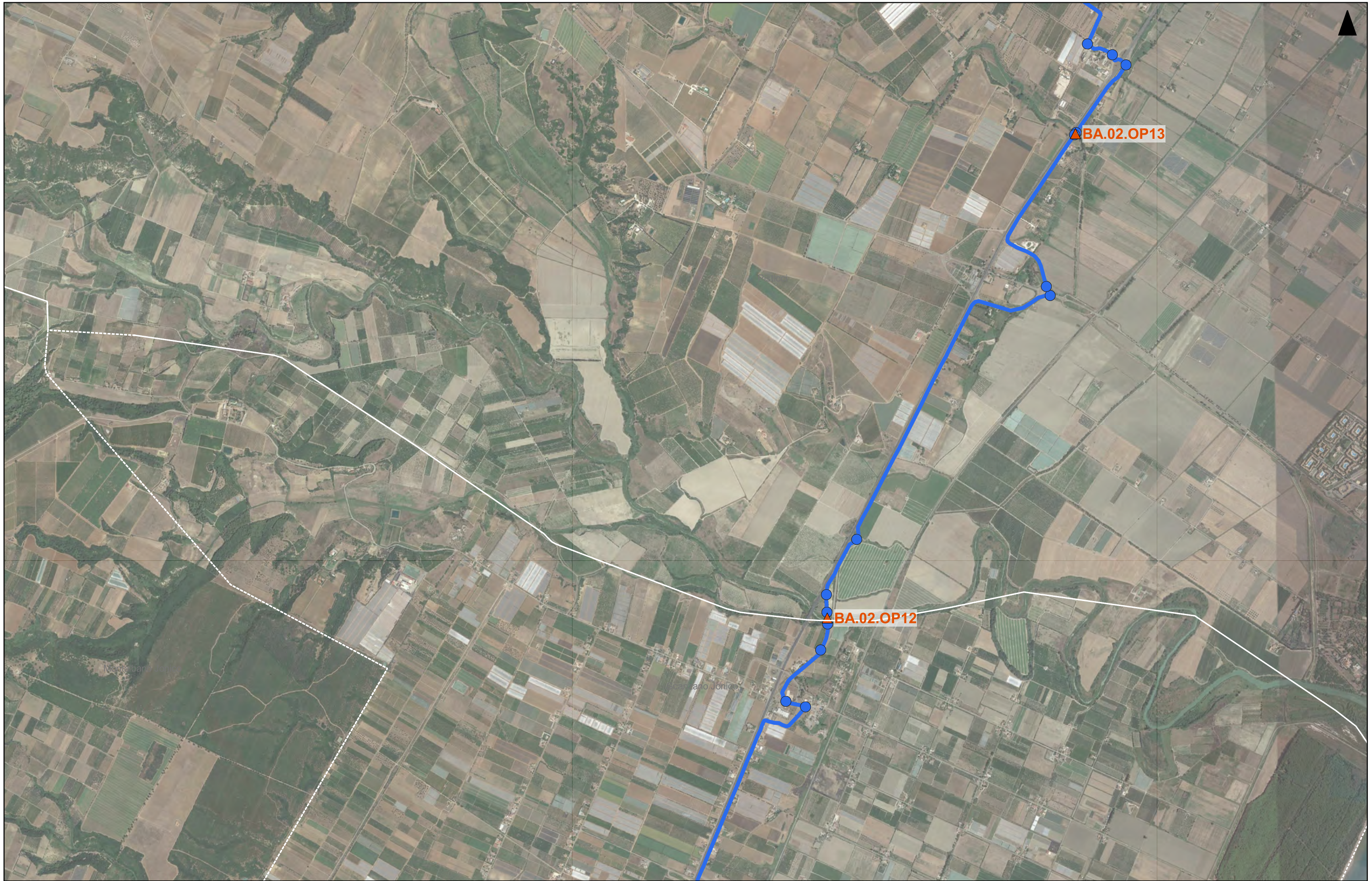




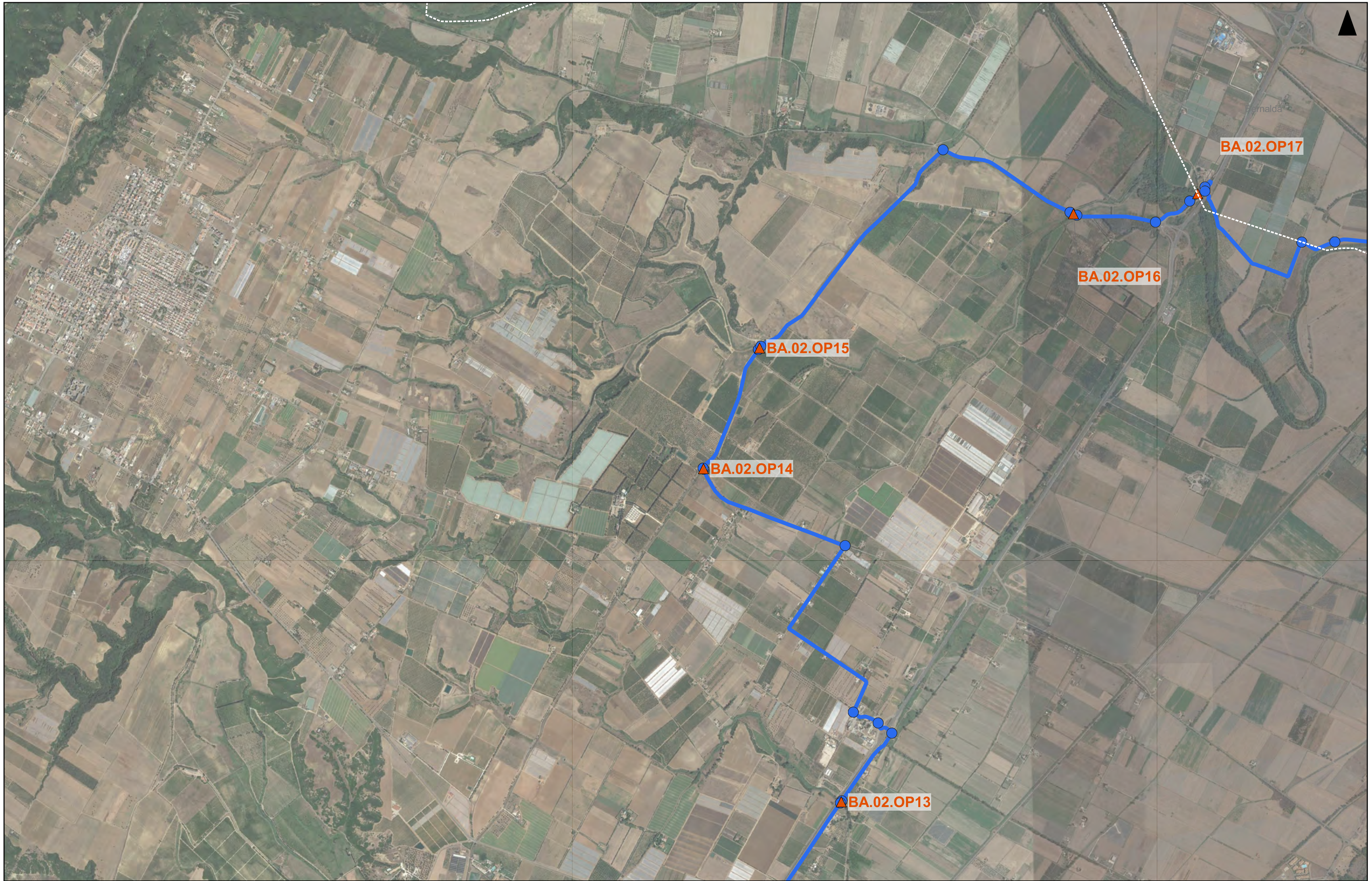
















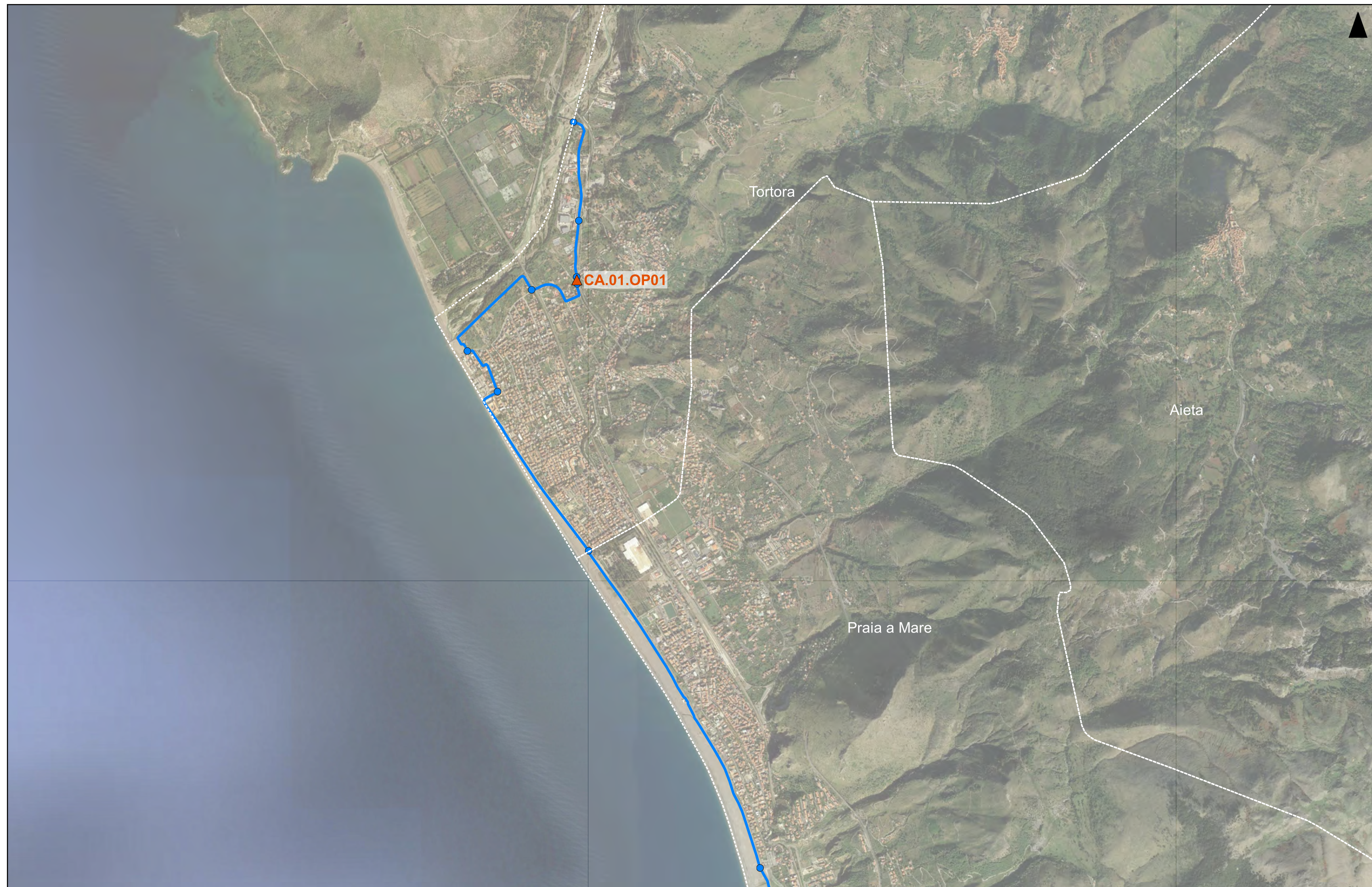




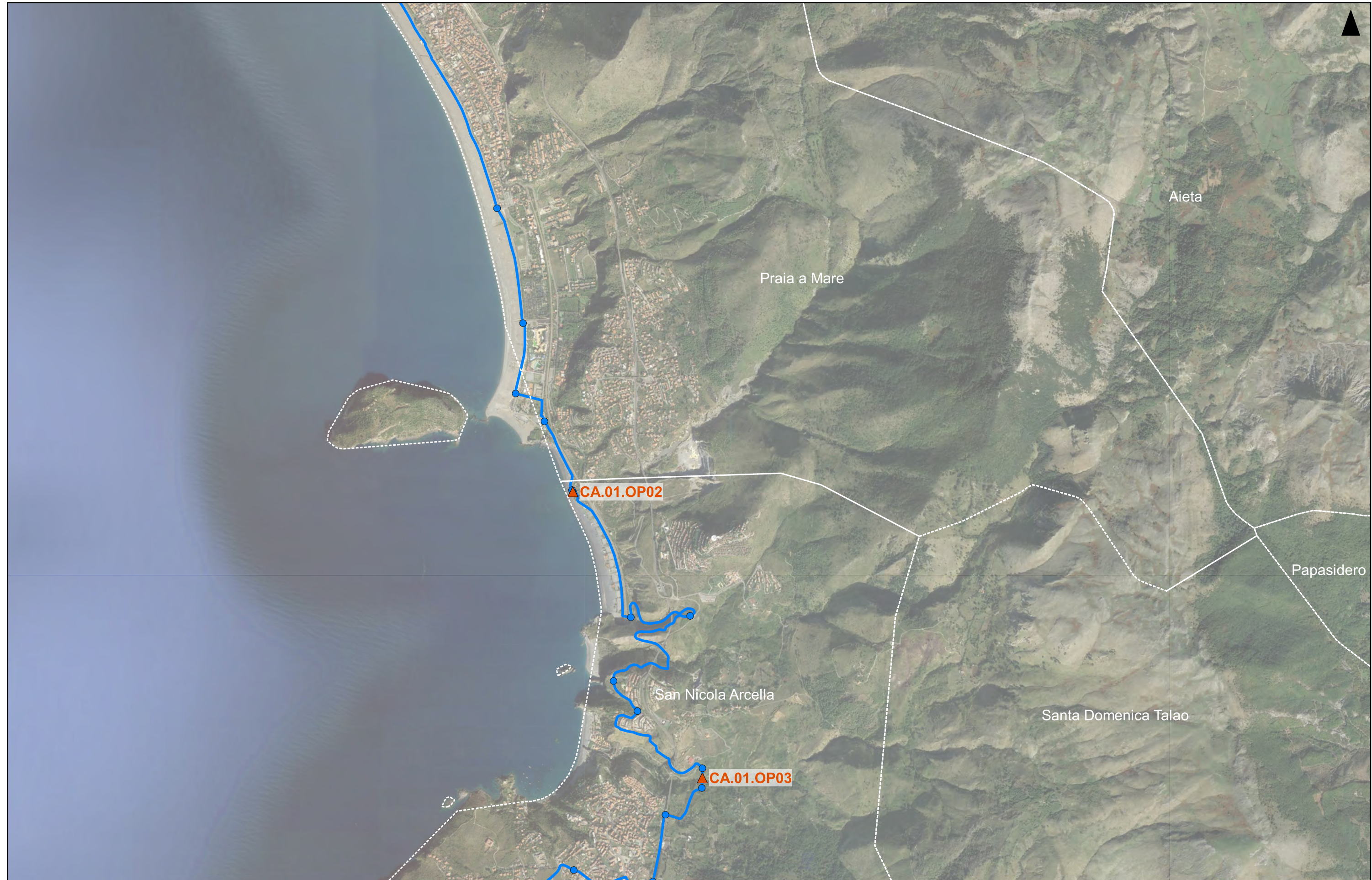


# PLANIMETRIE DI RICOGNIZIONE - CALABRIA

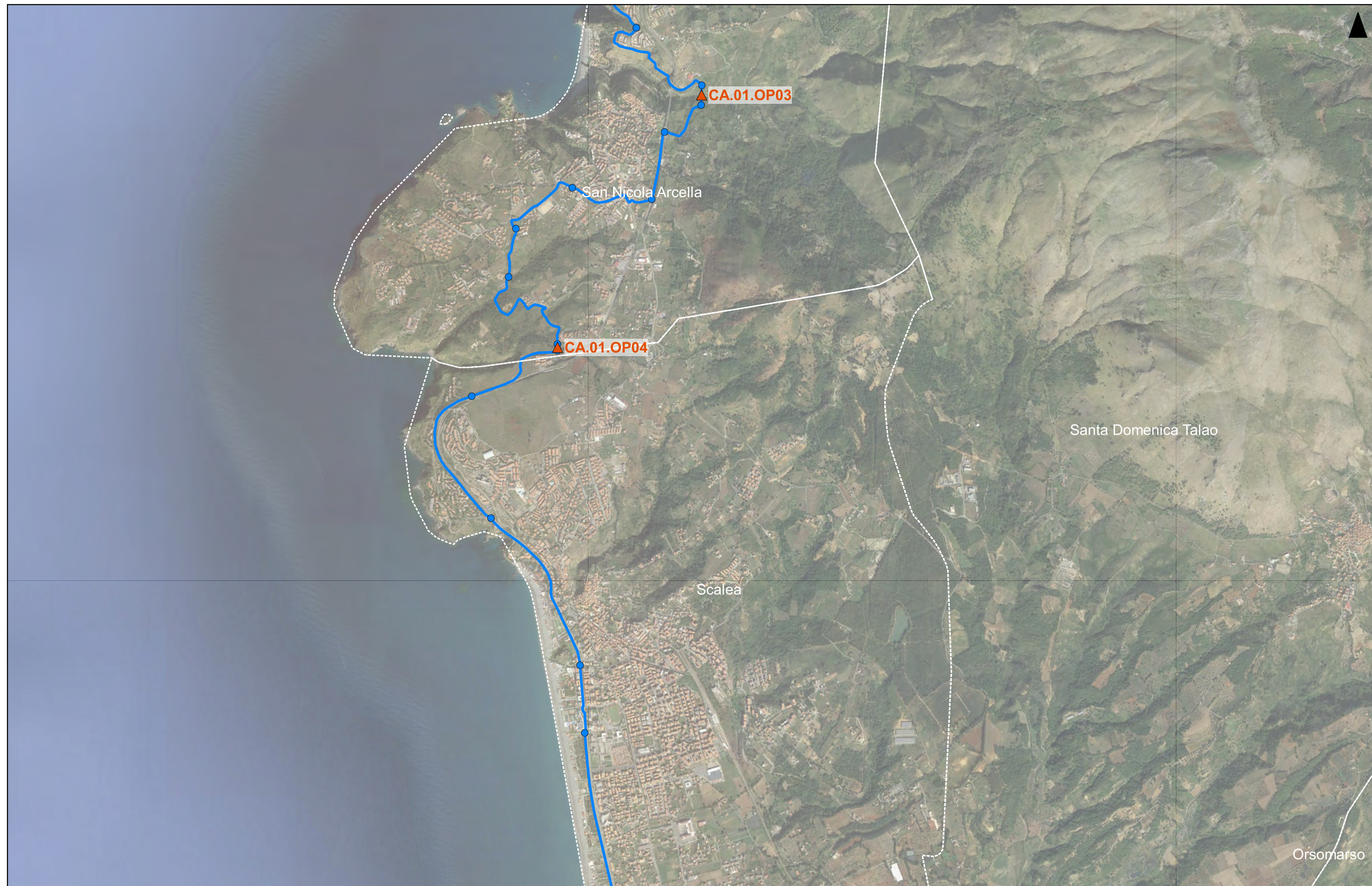












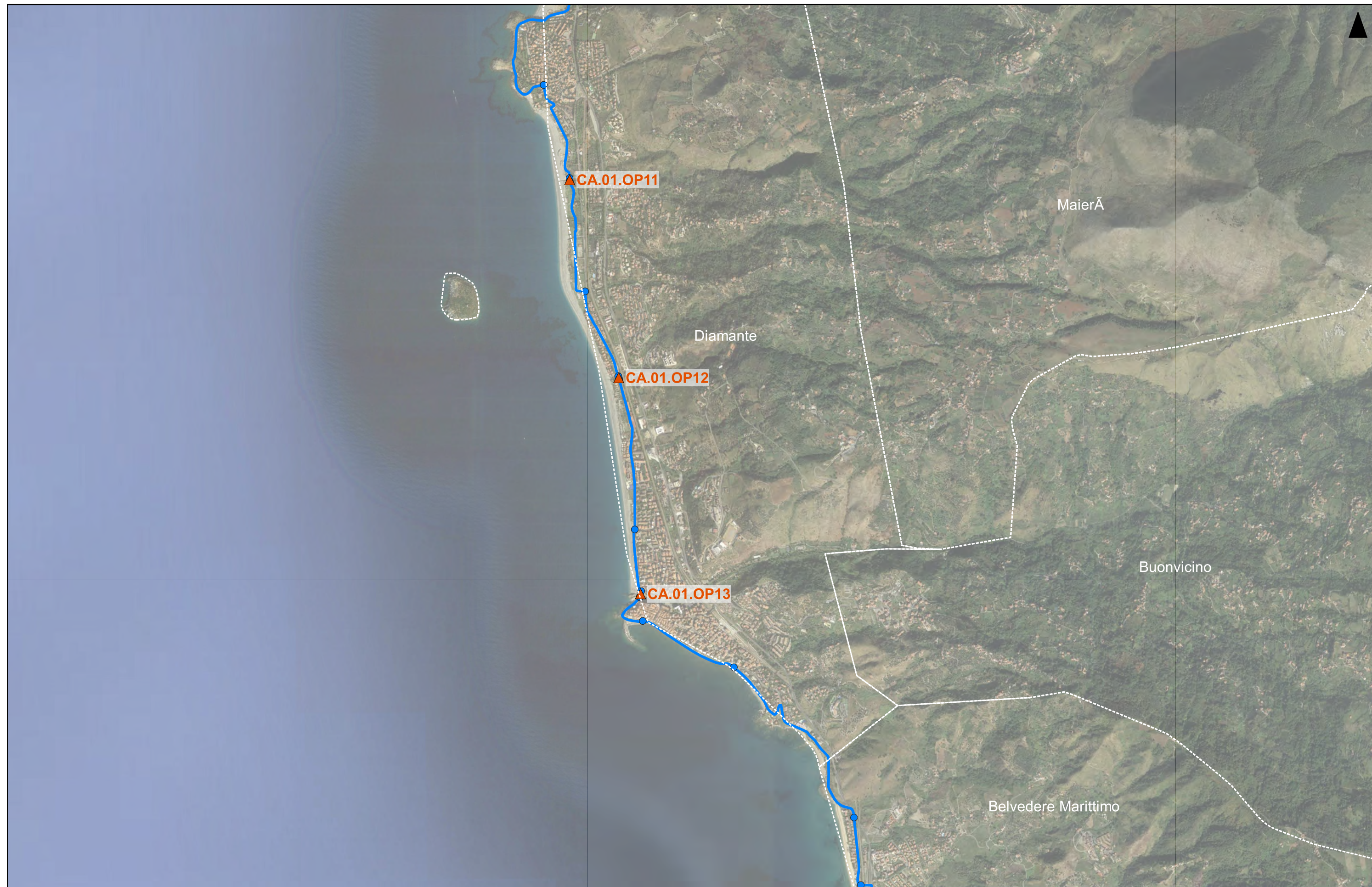




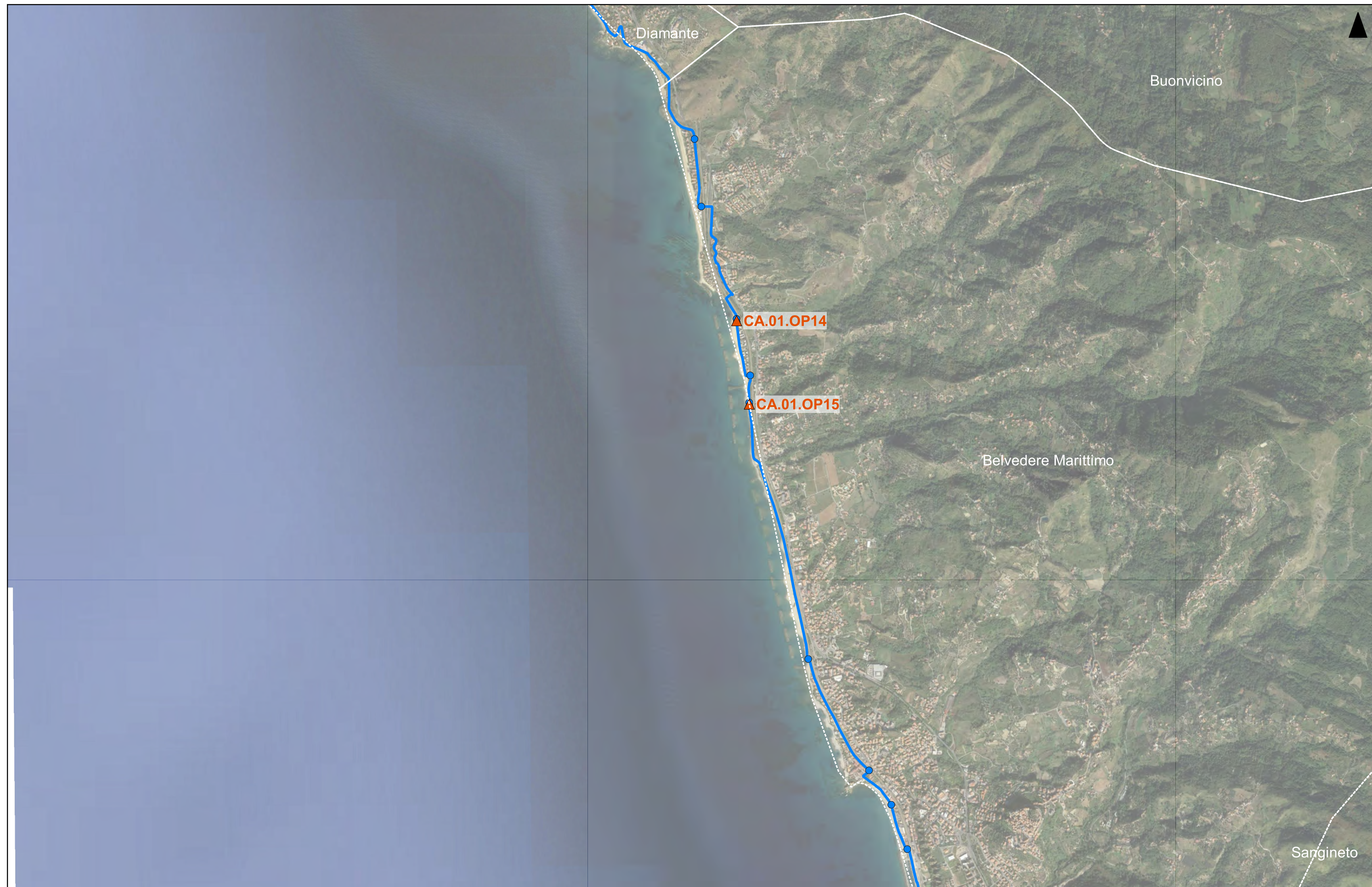




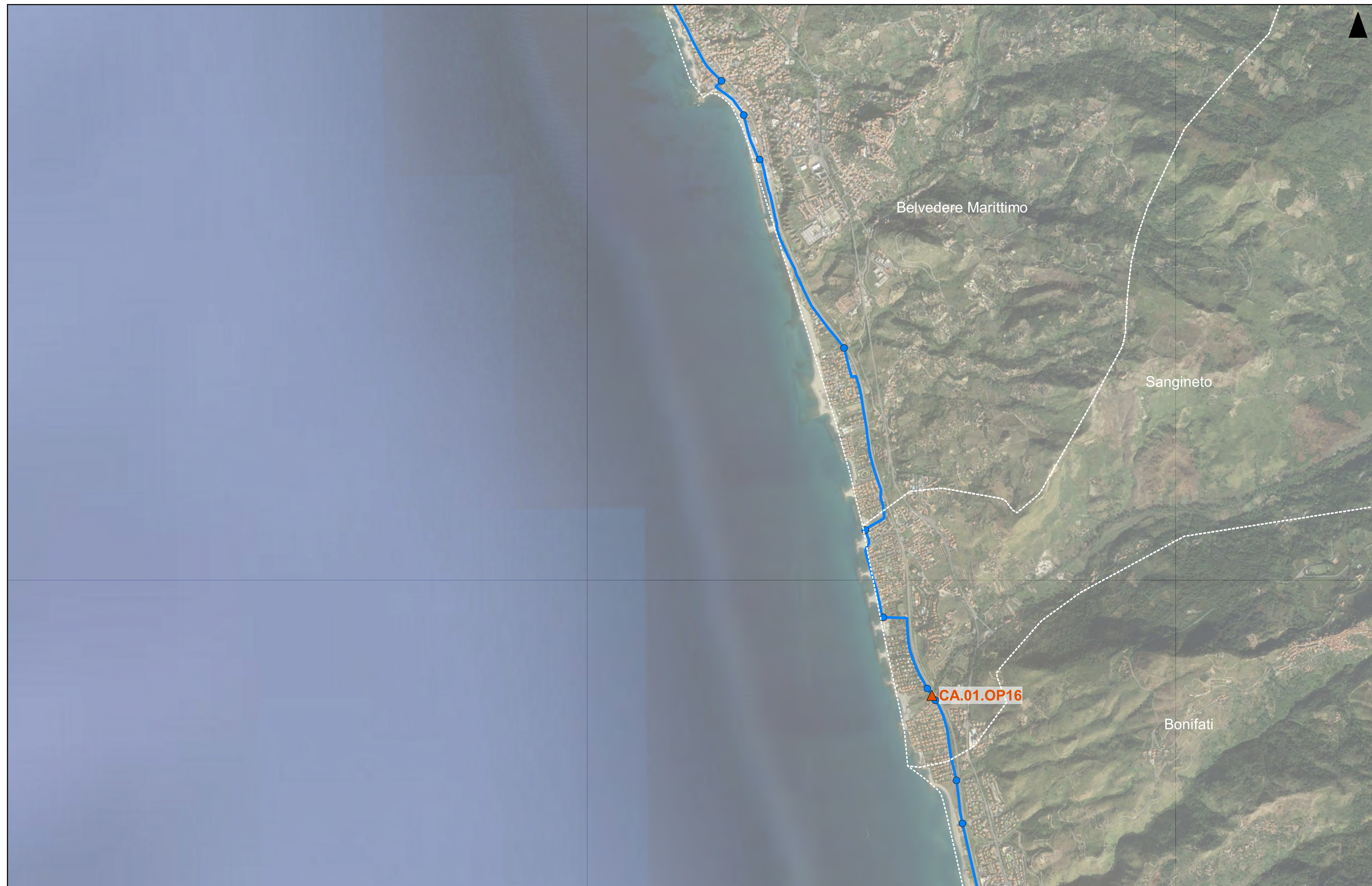












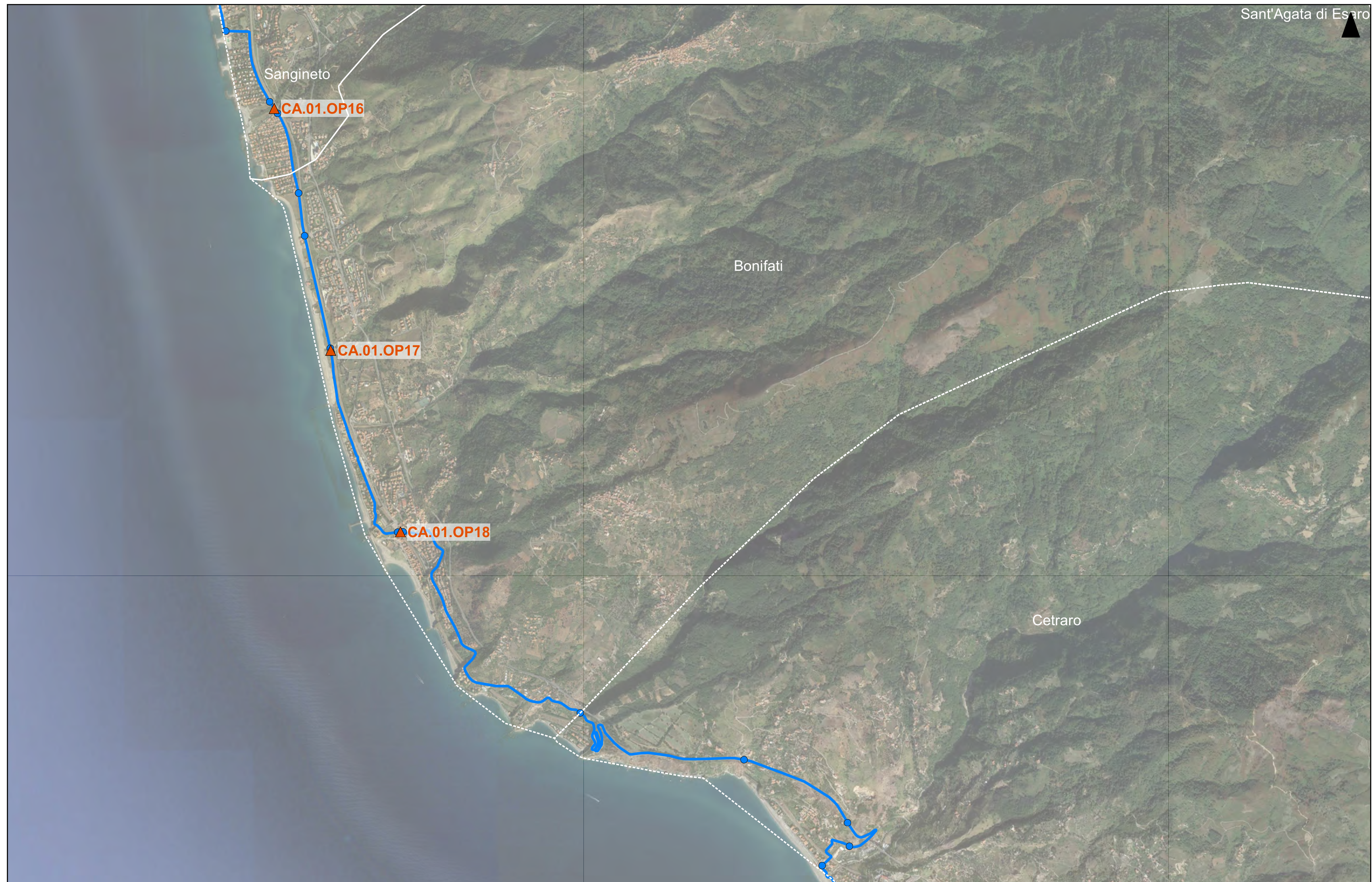
Belvedere Marittimo

Sangineto

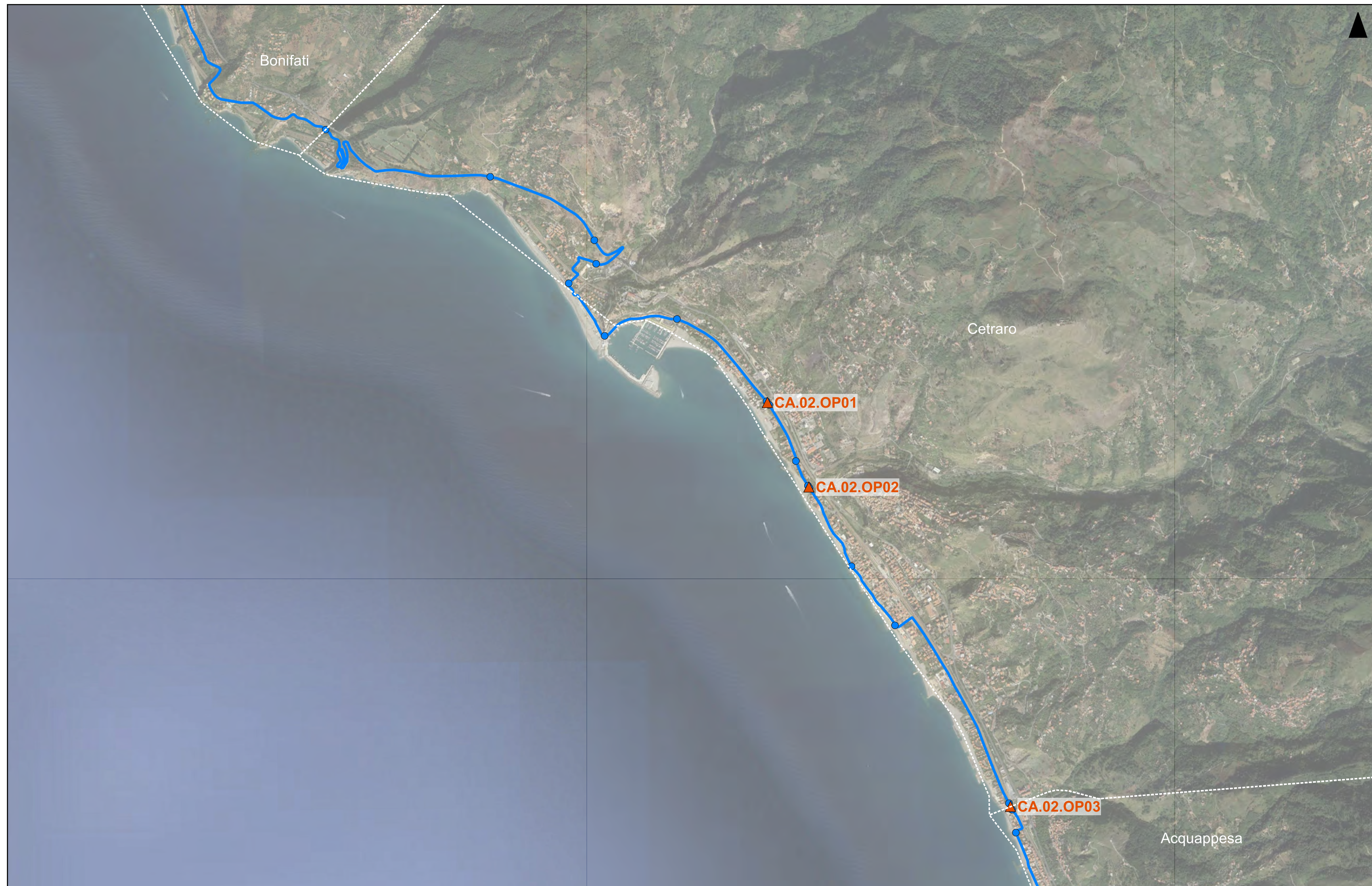
Bonifati

CA.01.OP16





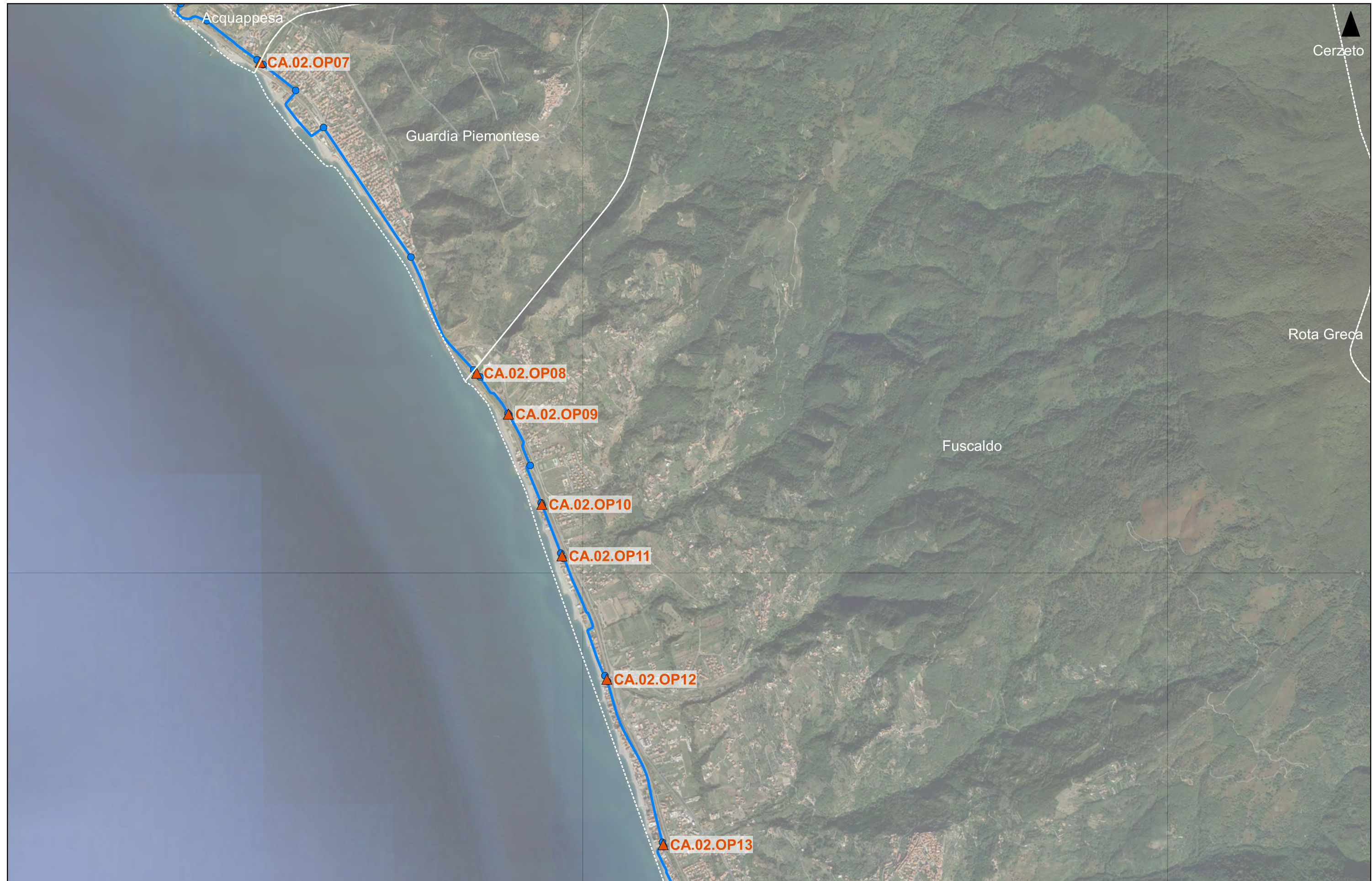




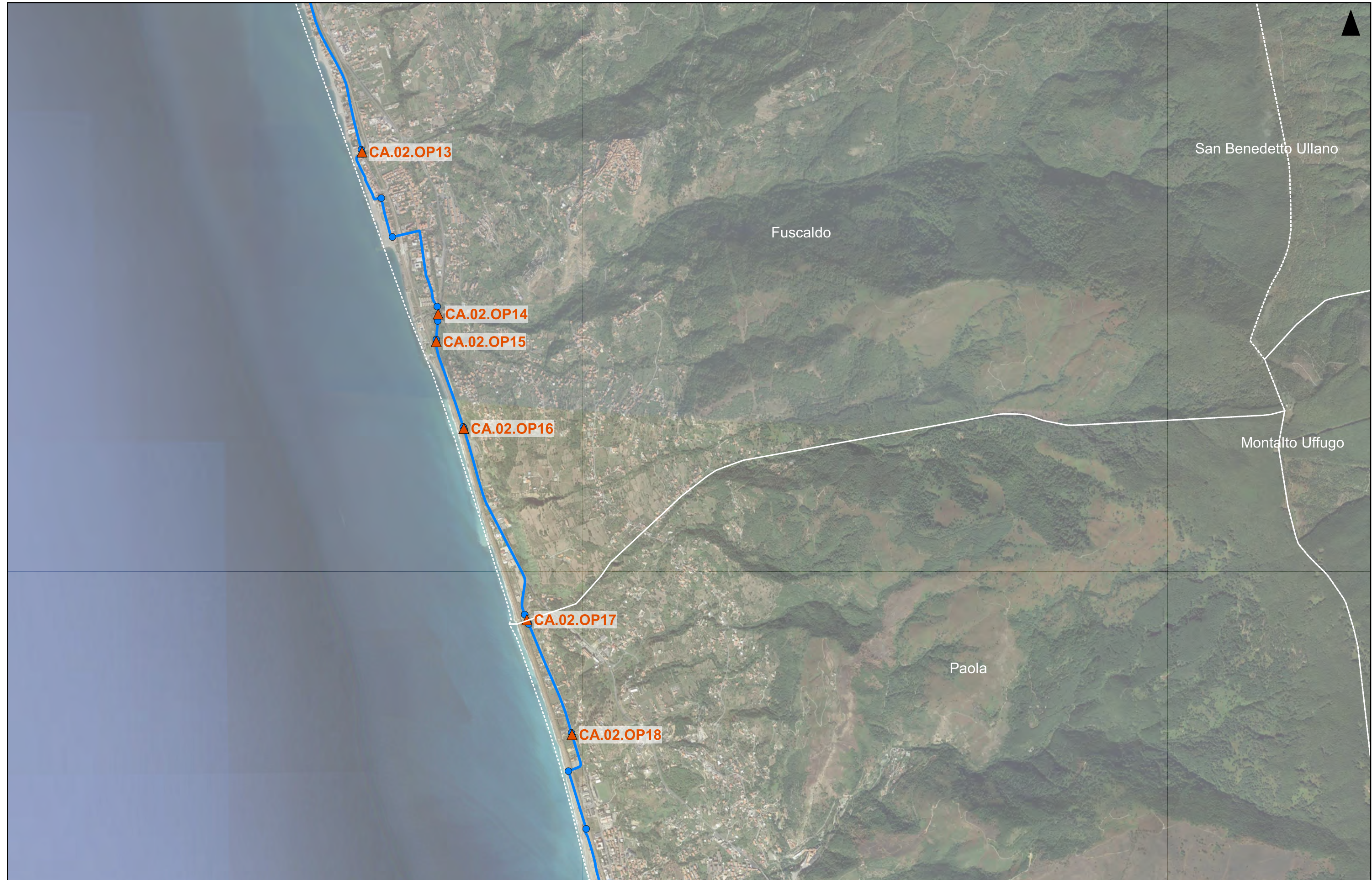




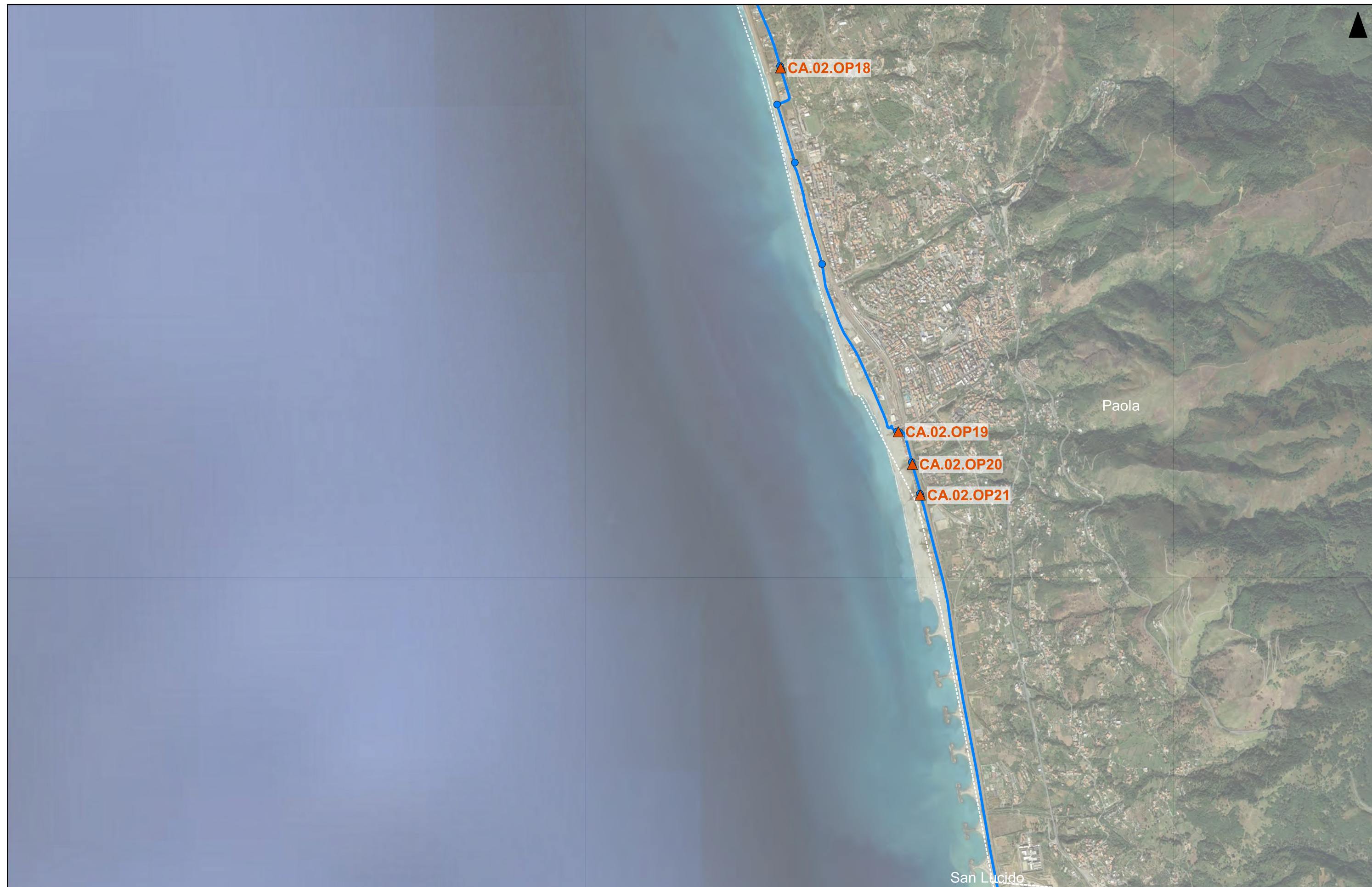




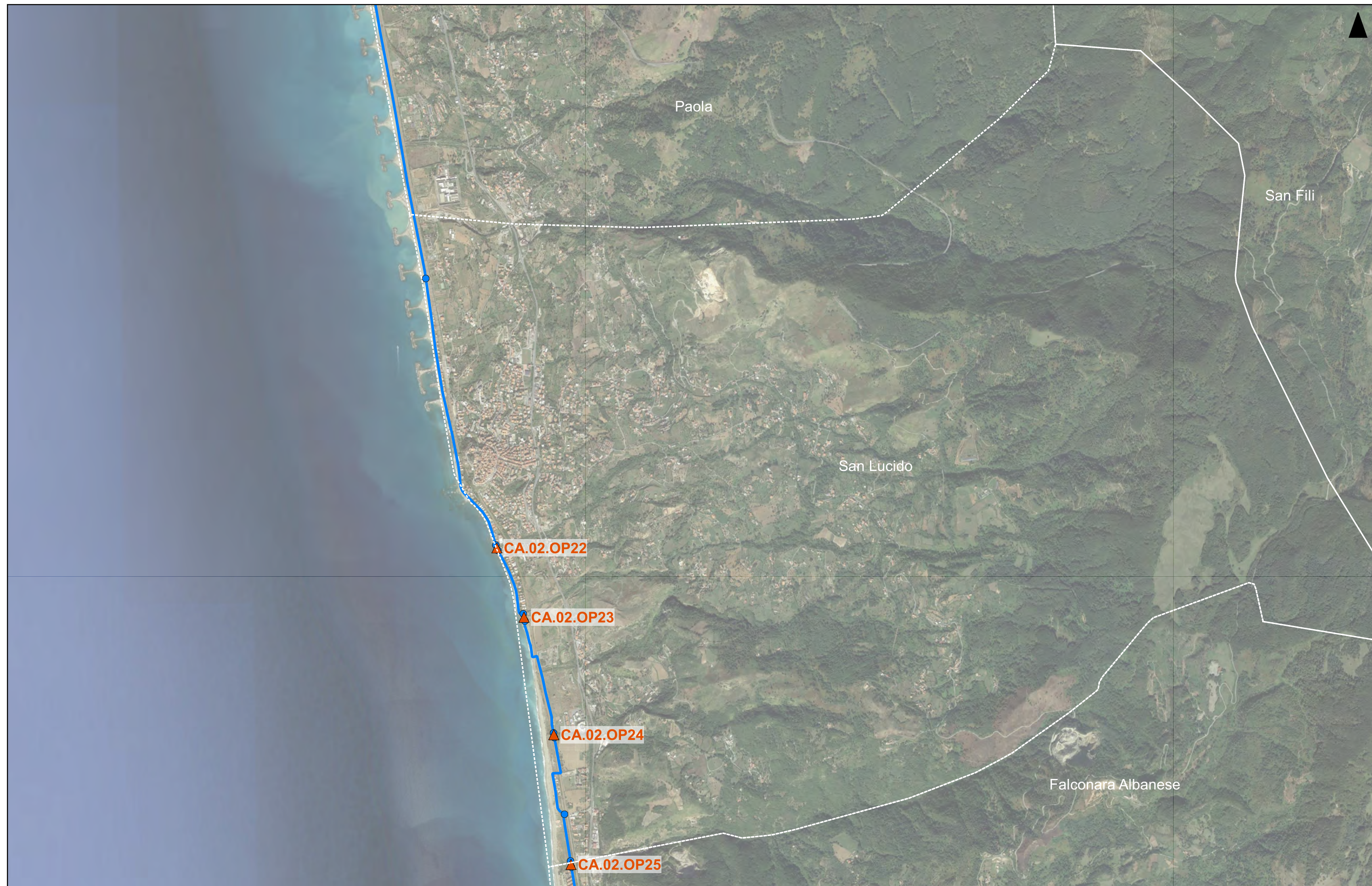




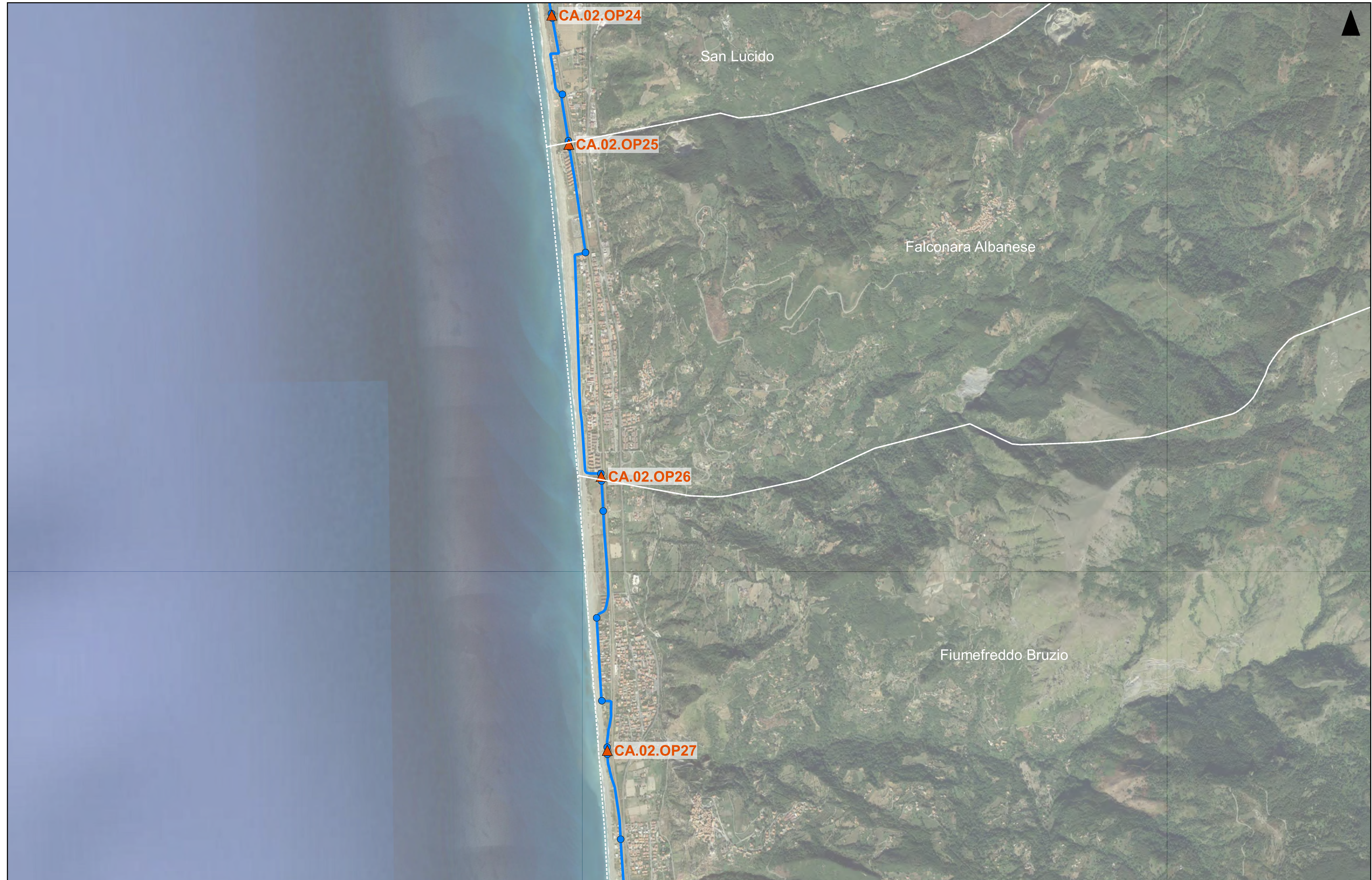








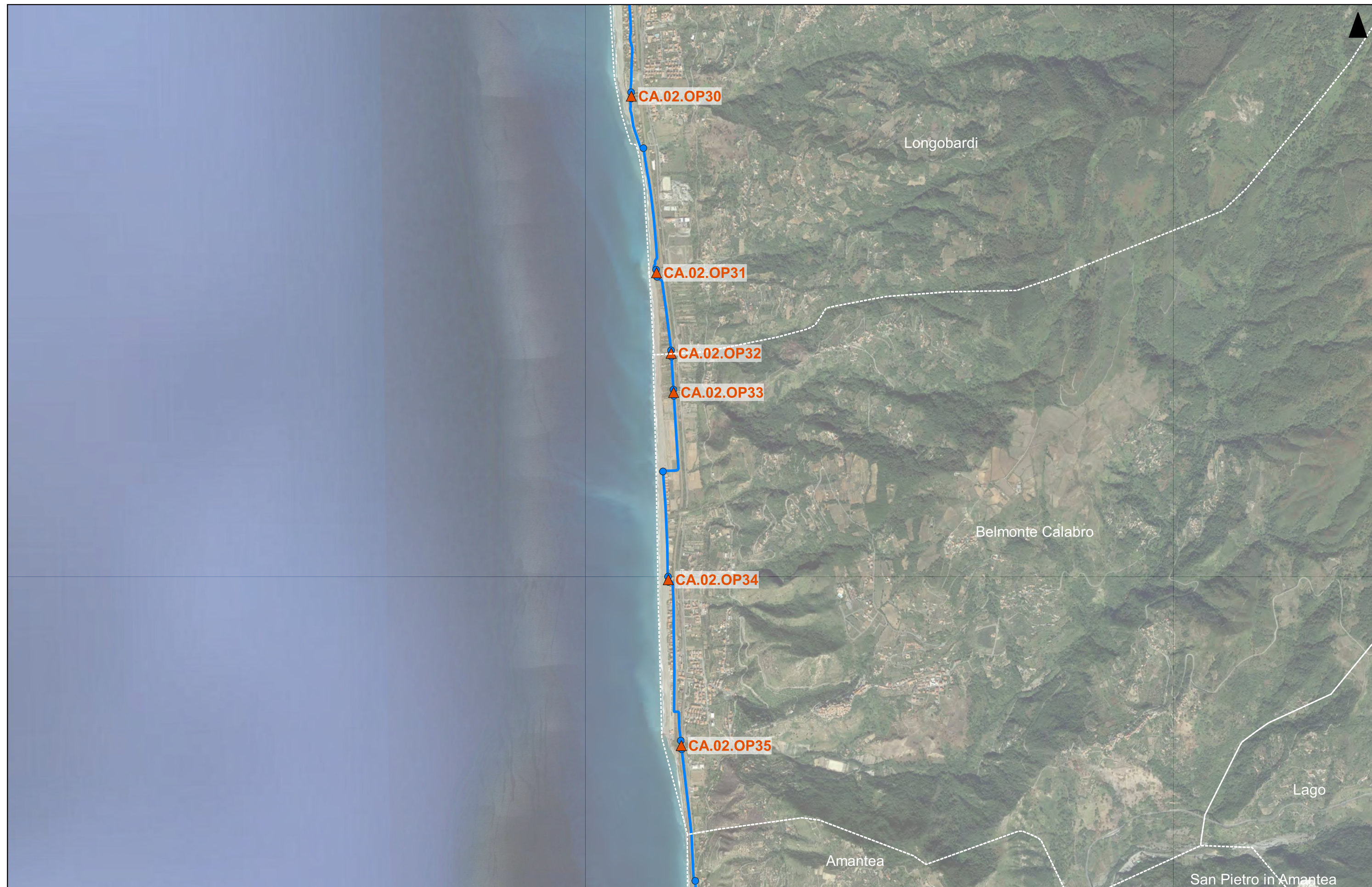




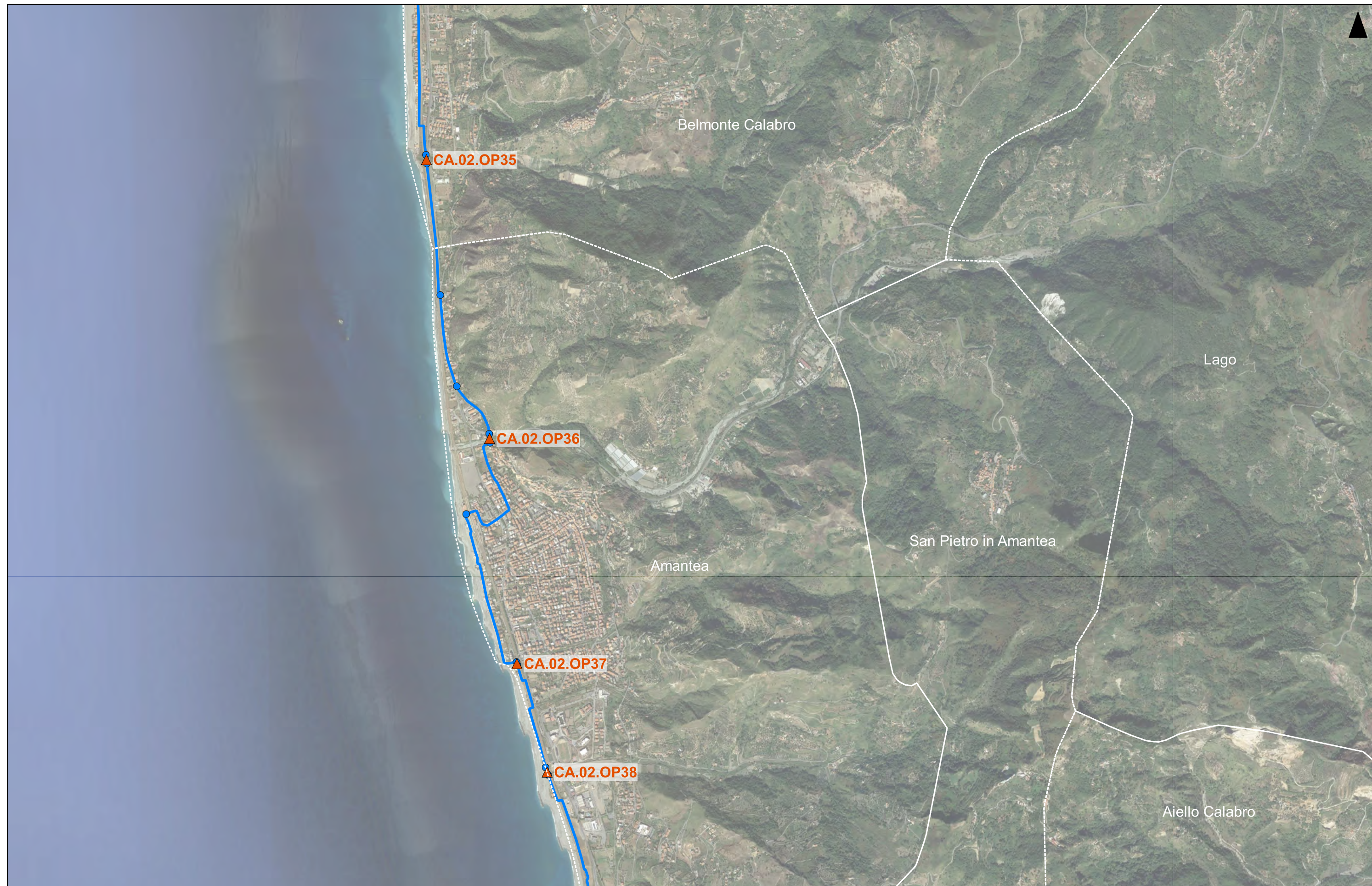




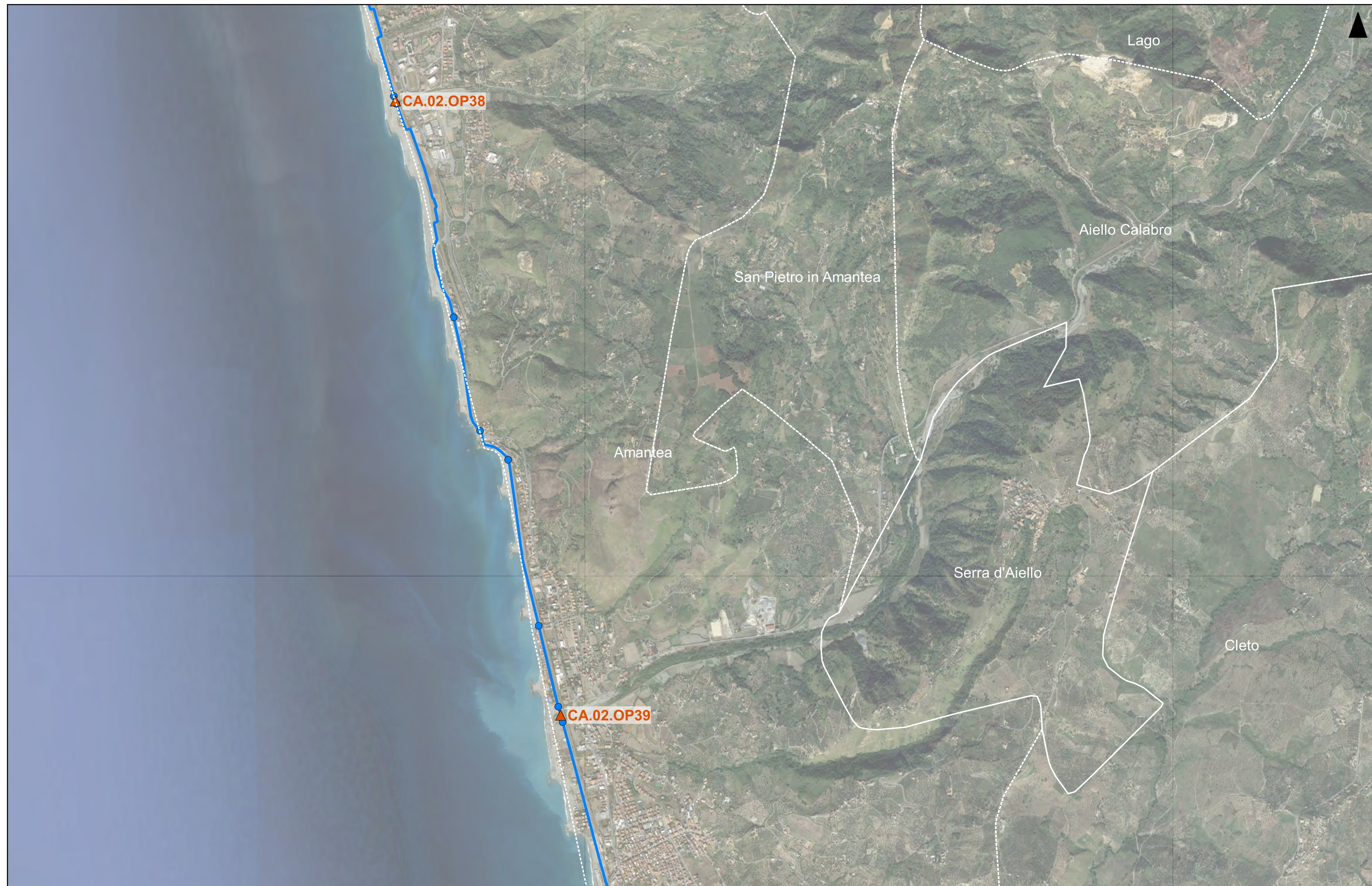








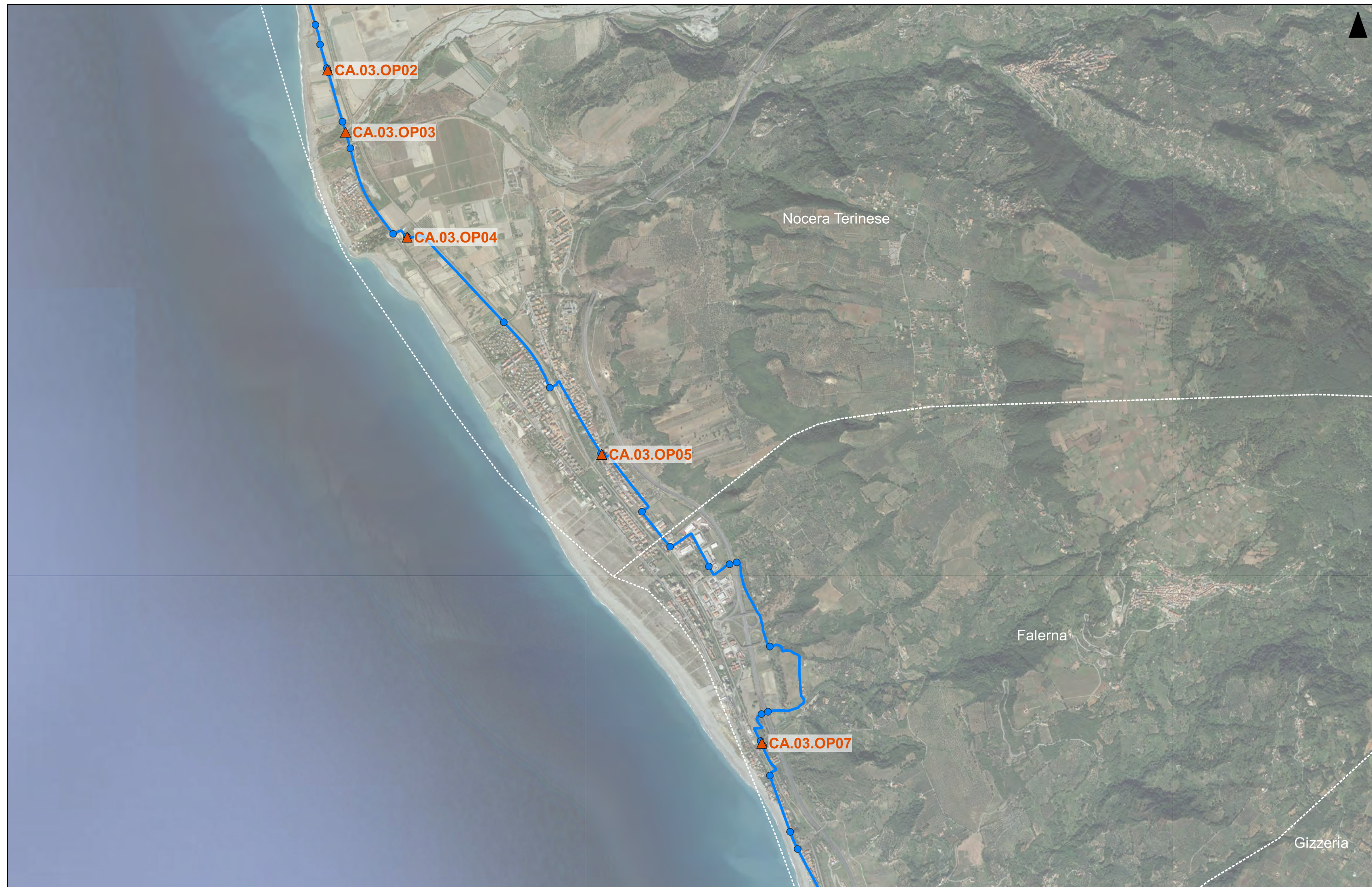




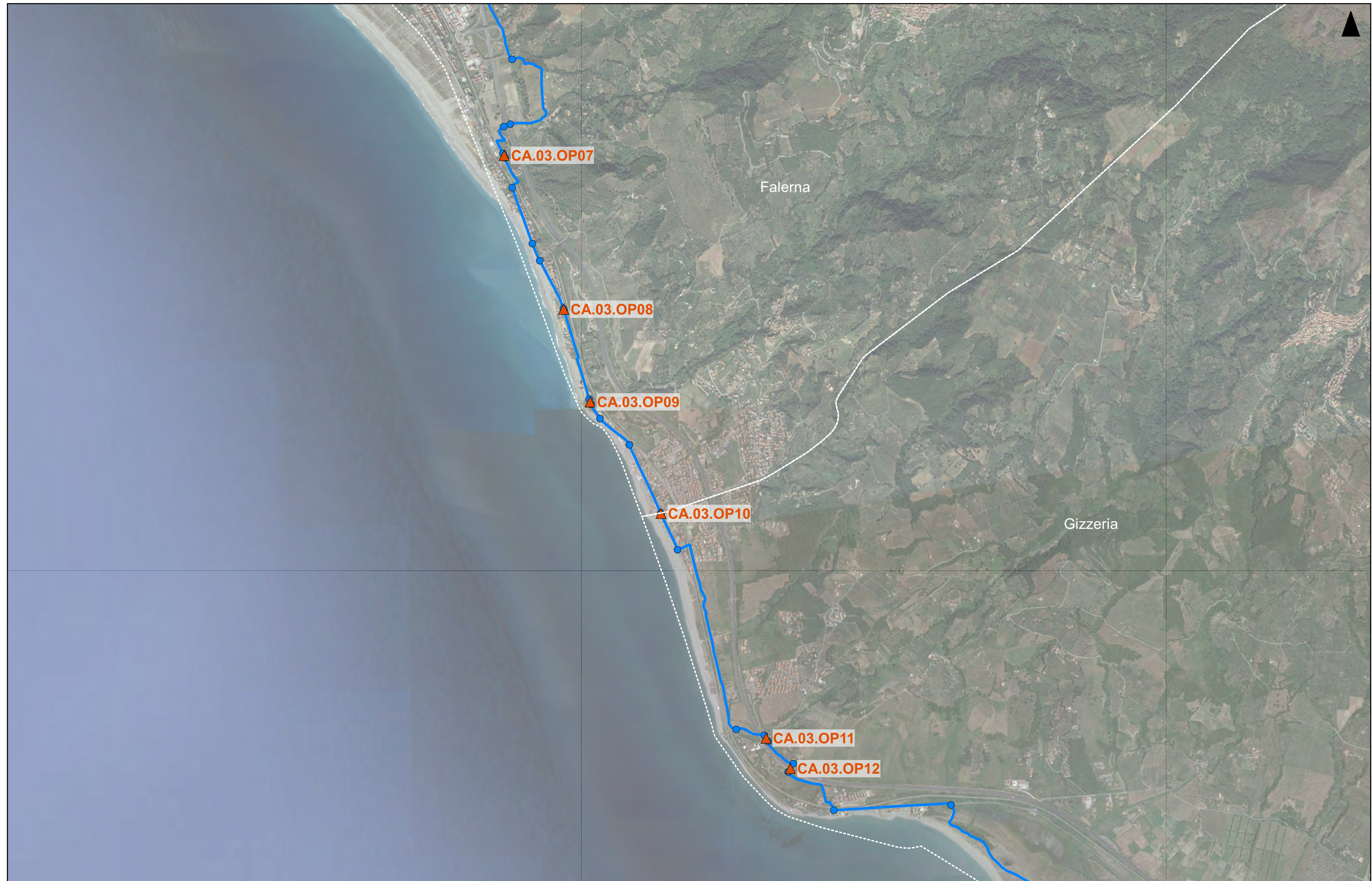












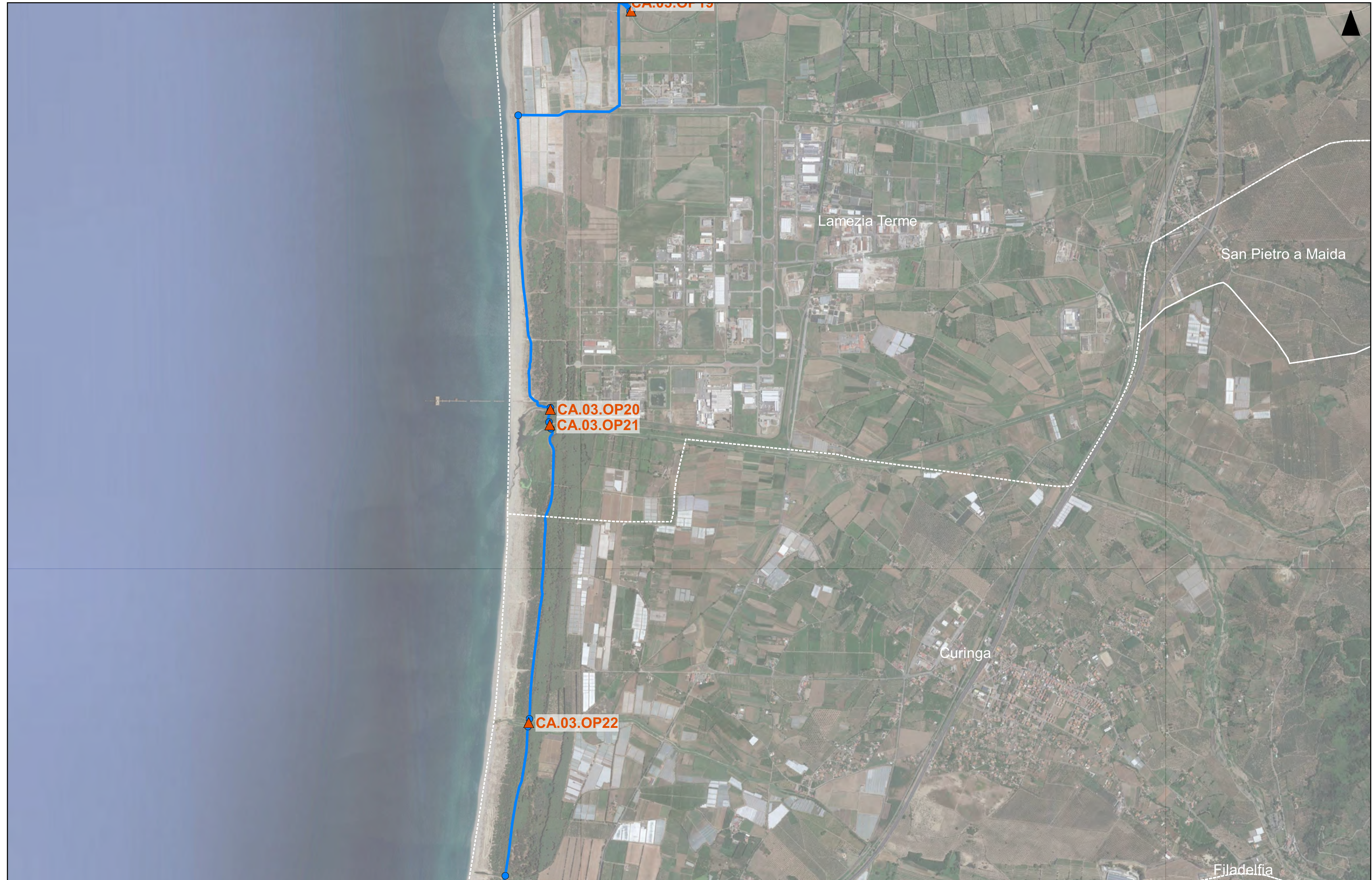

























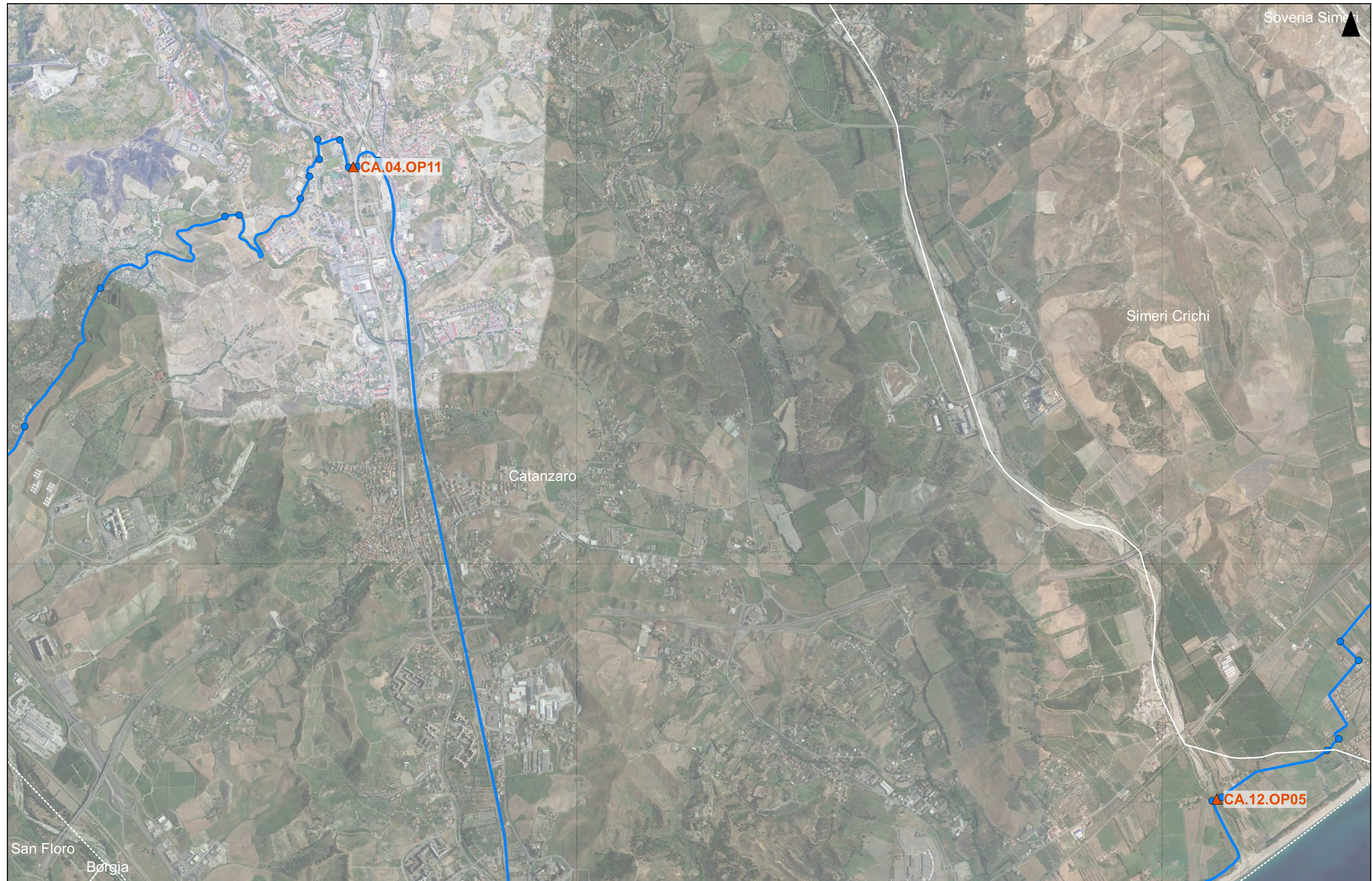








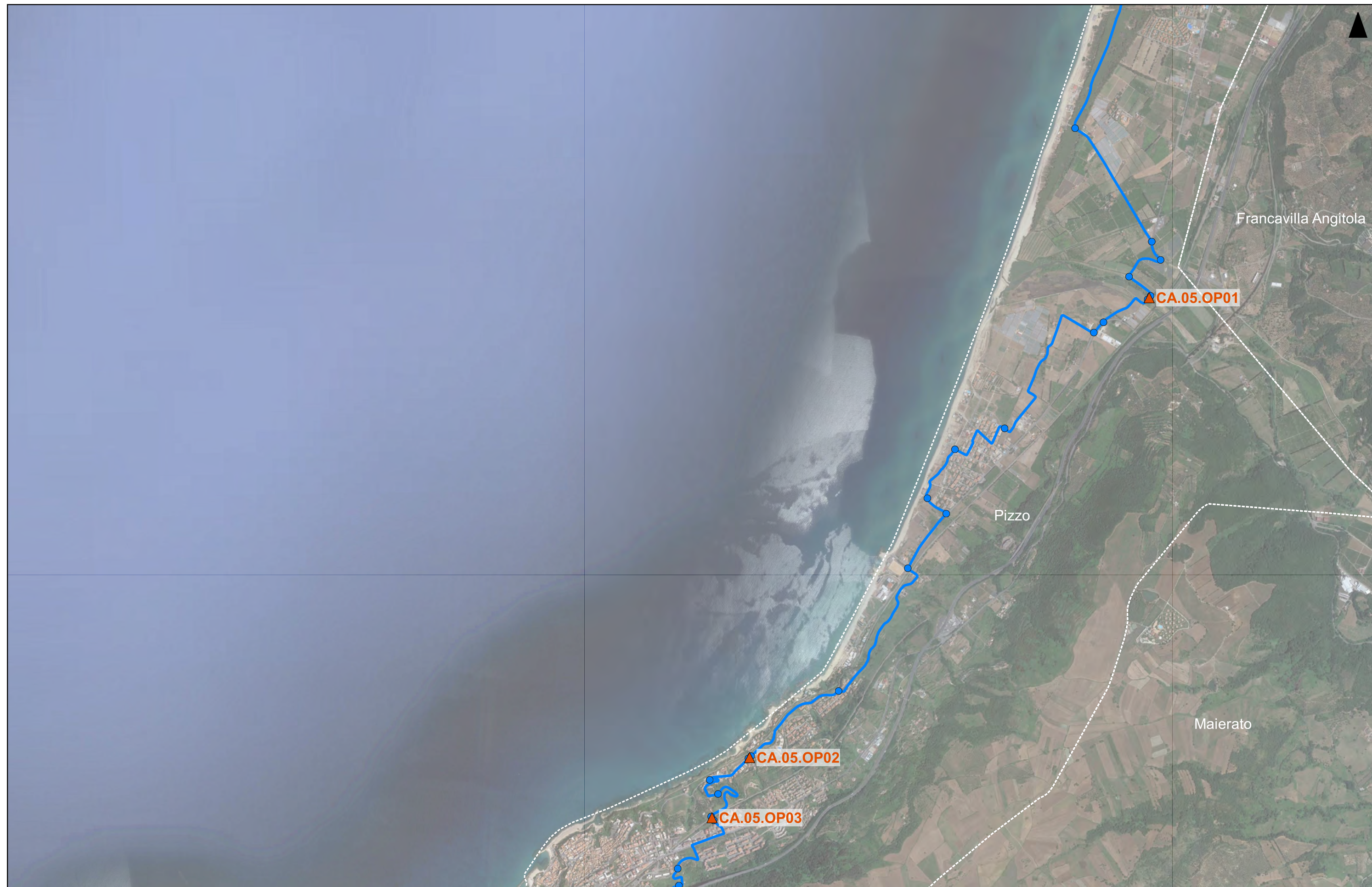








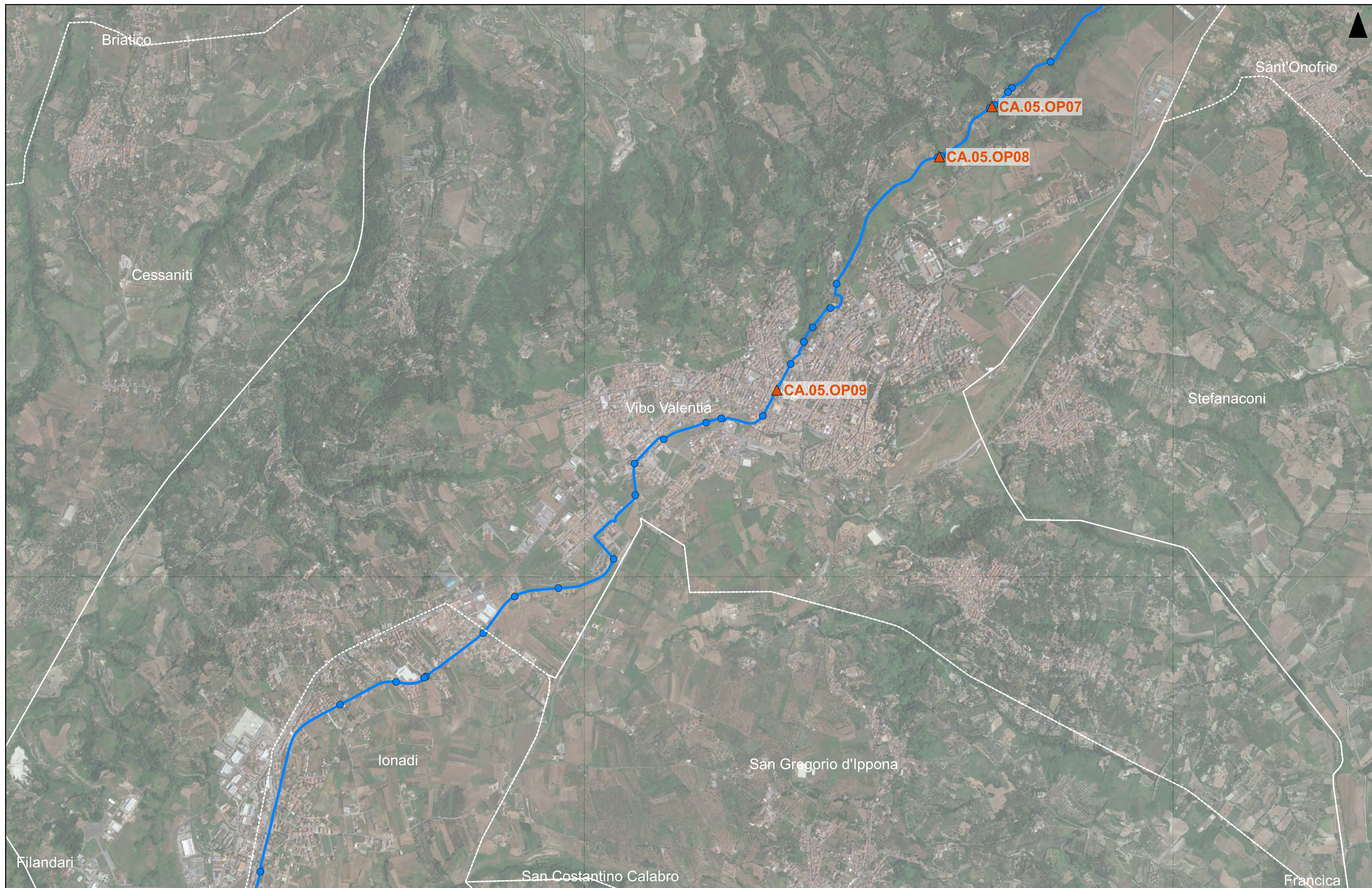












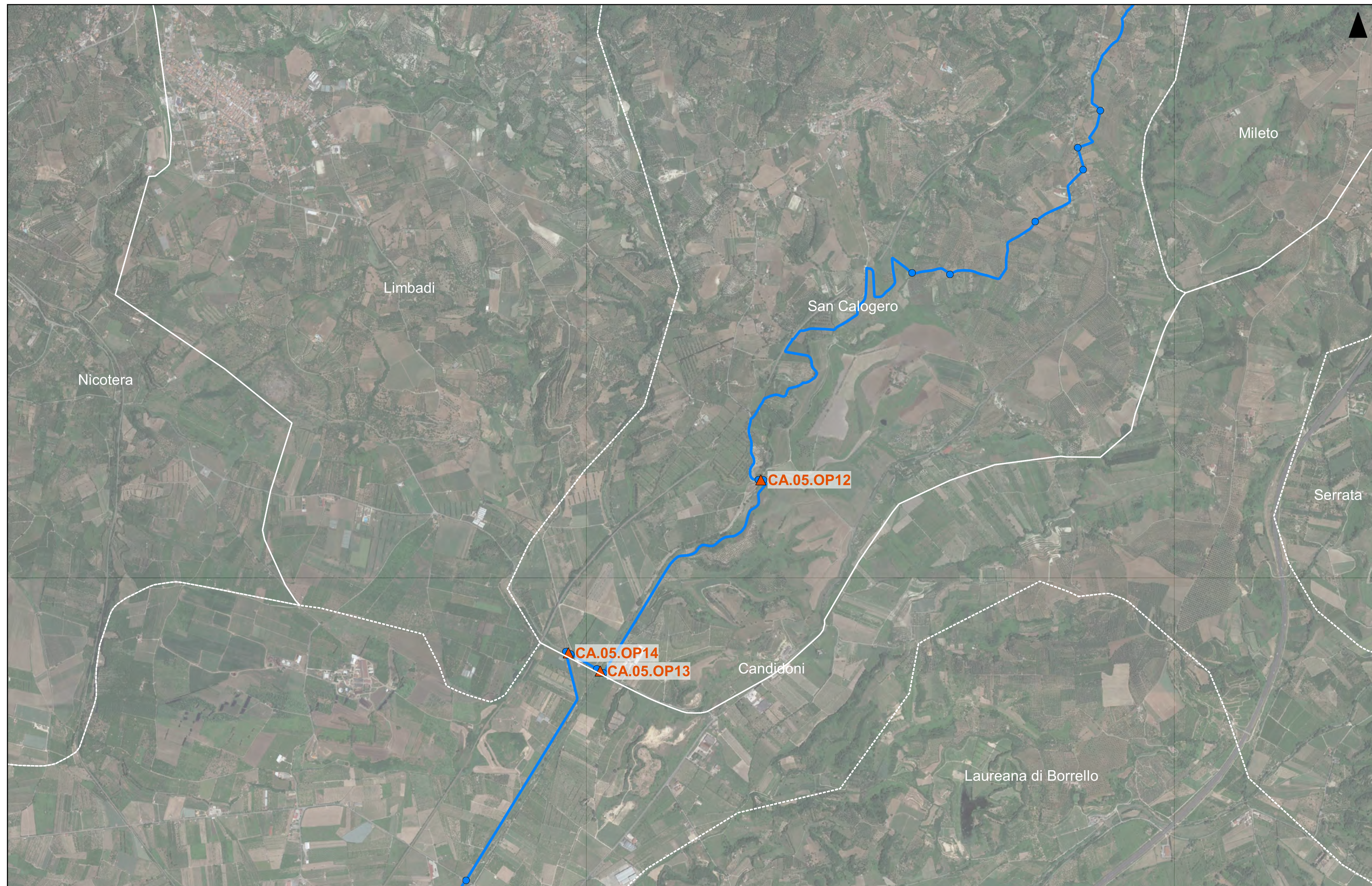




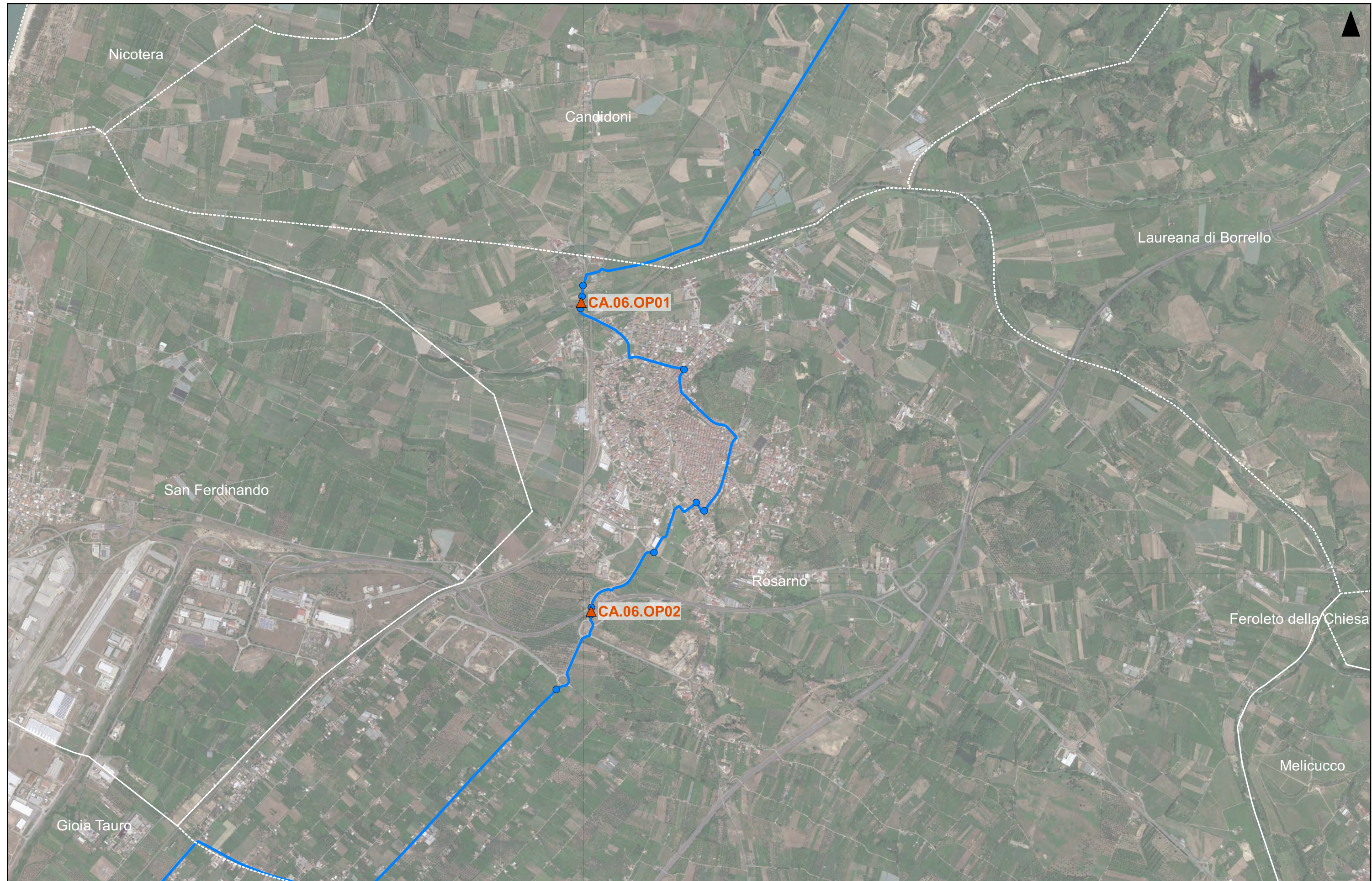




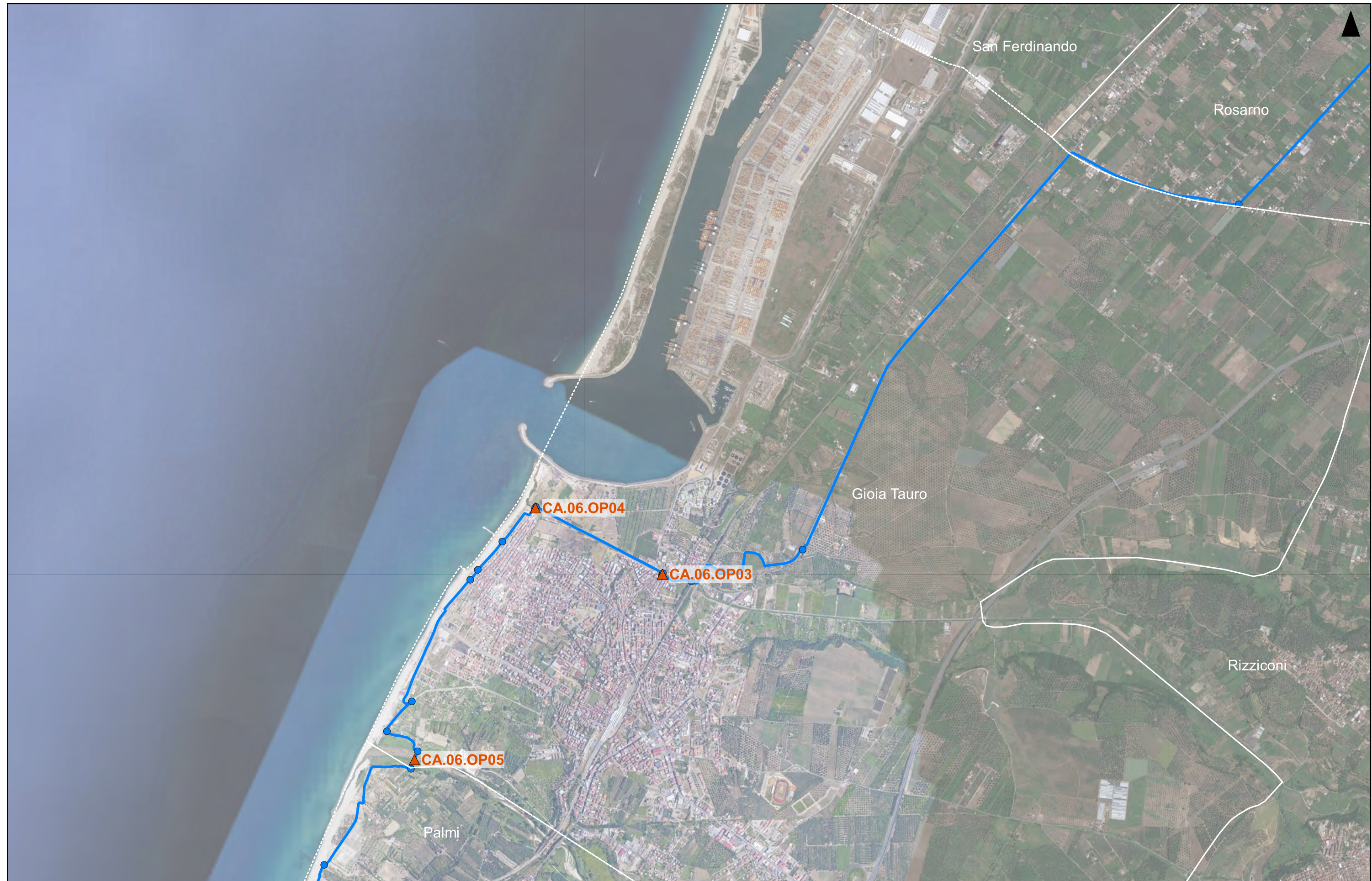








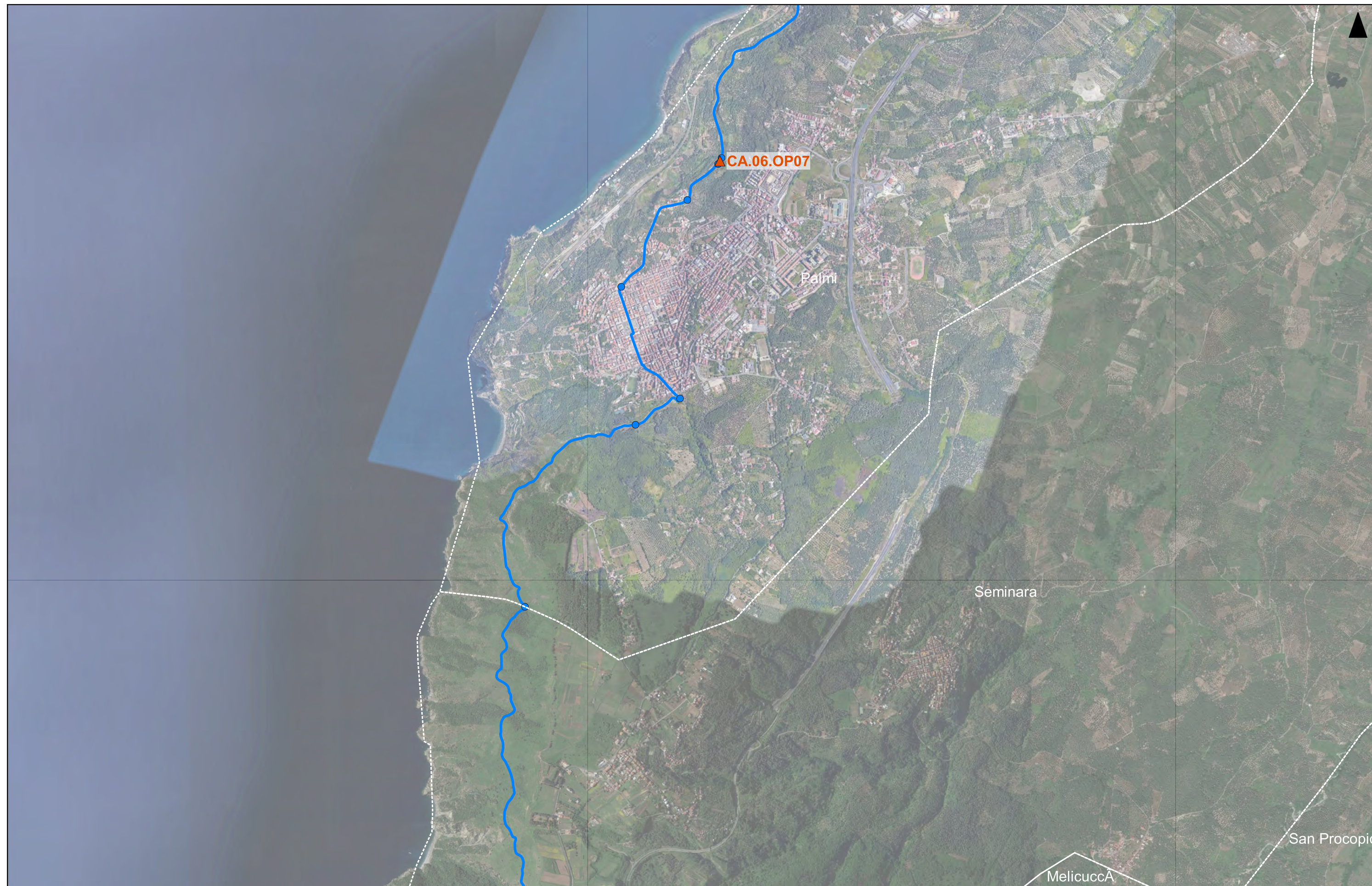
















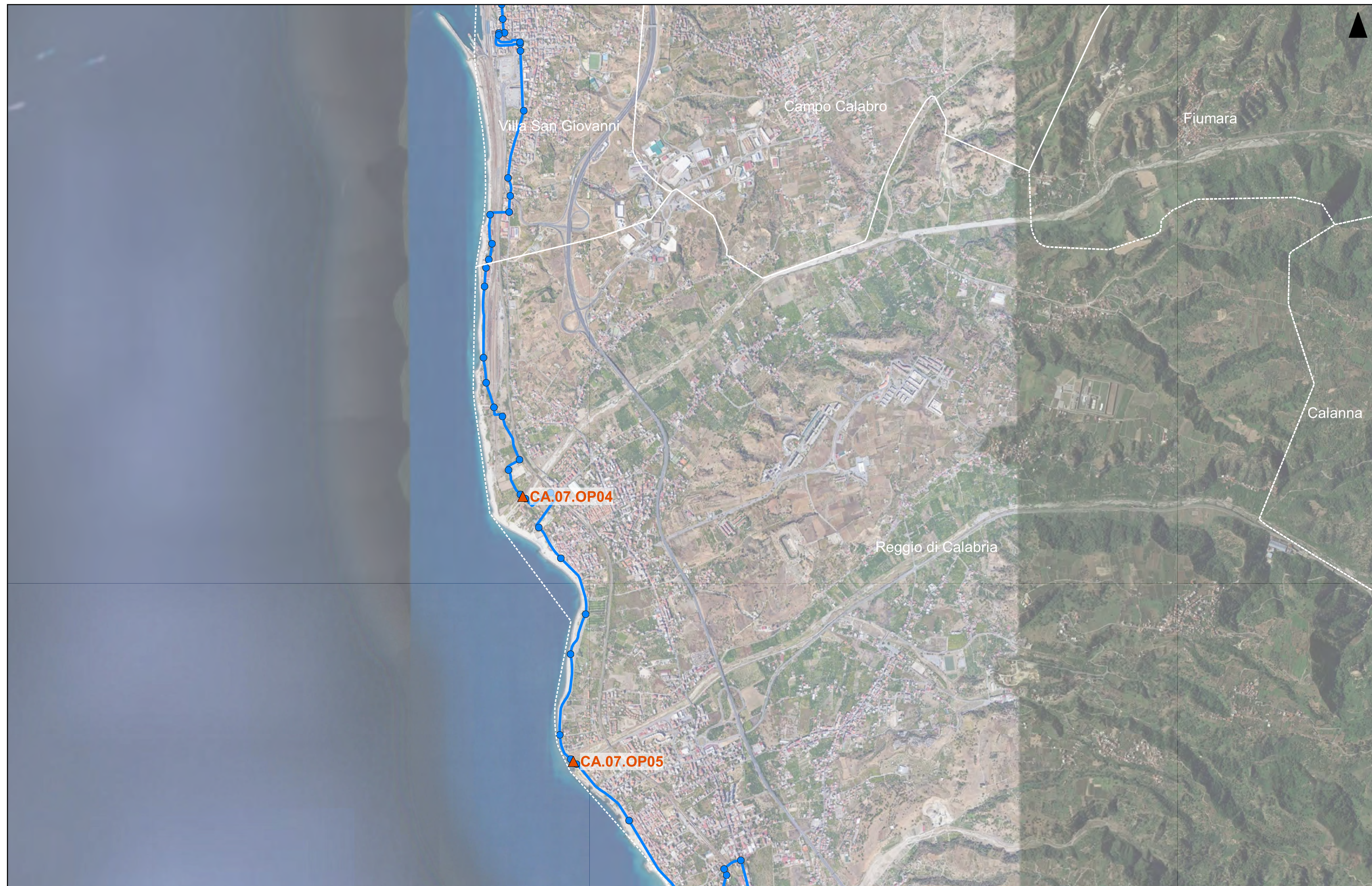




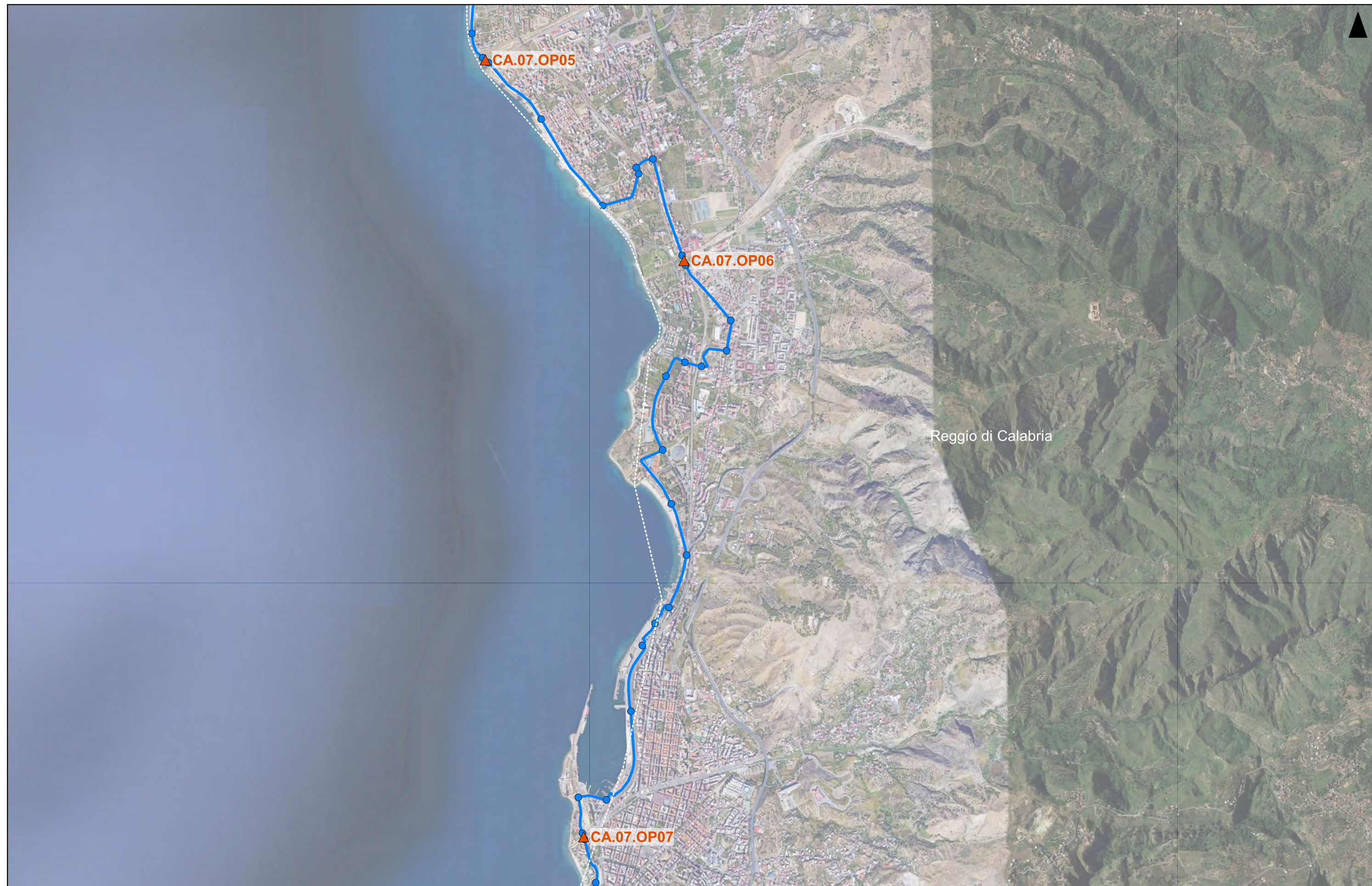




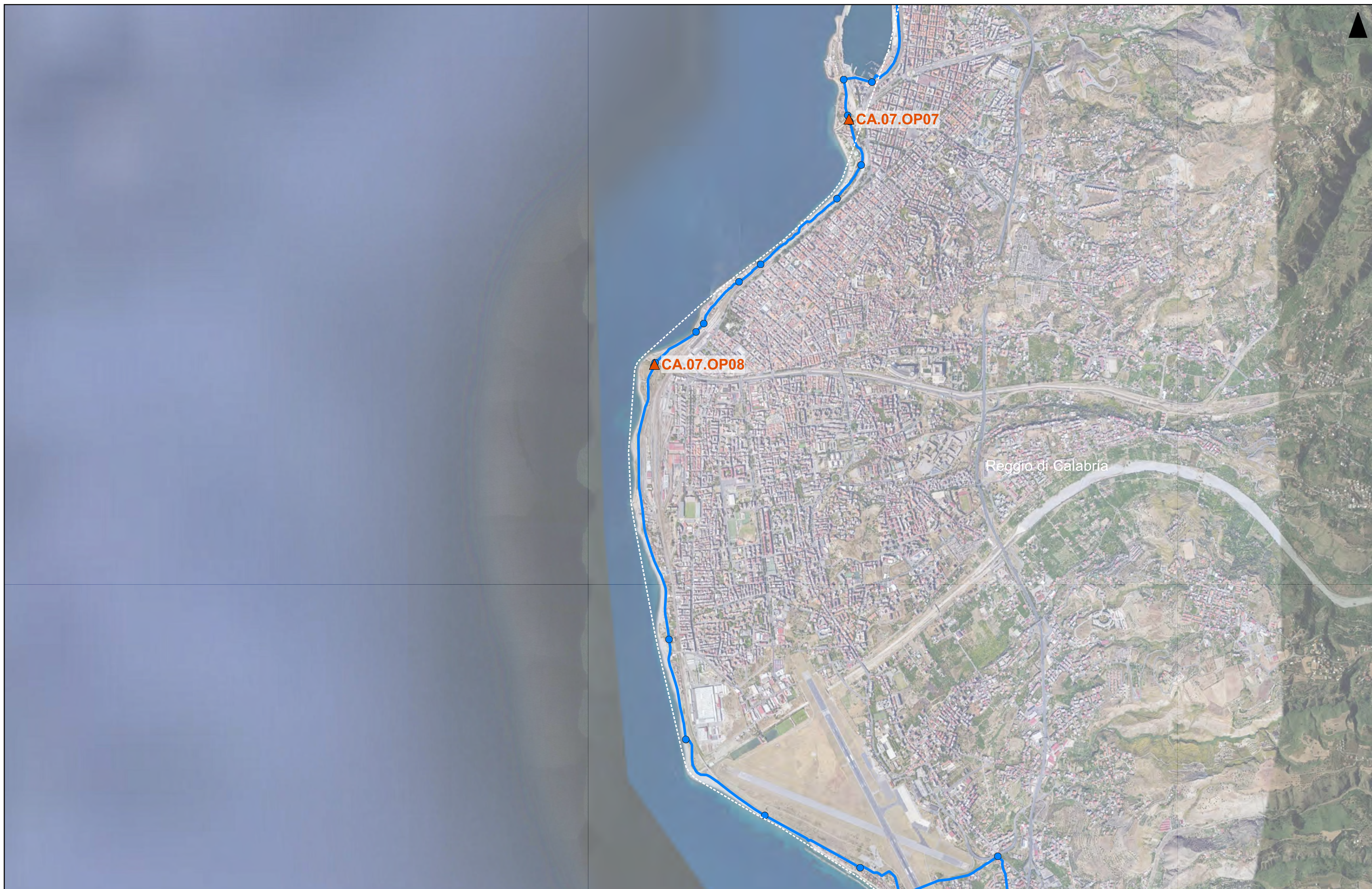








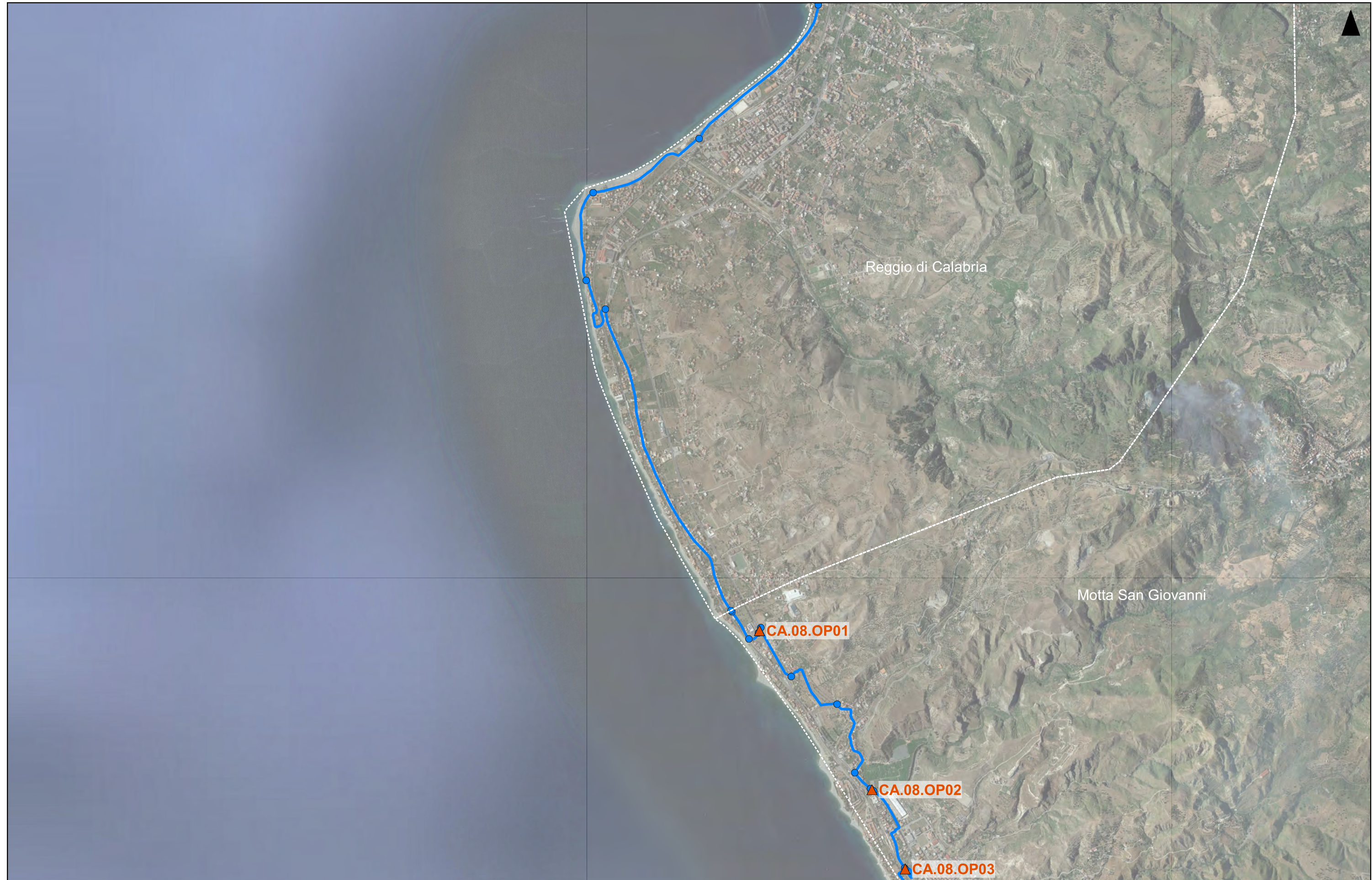












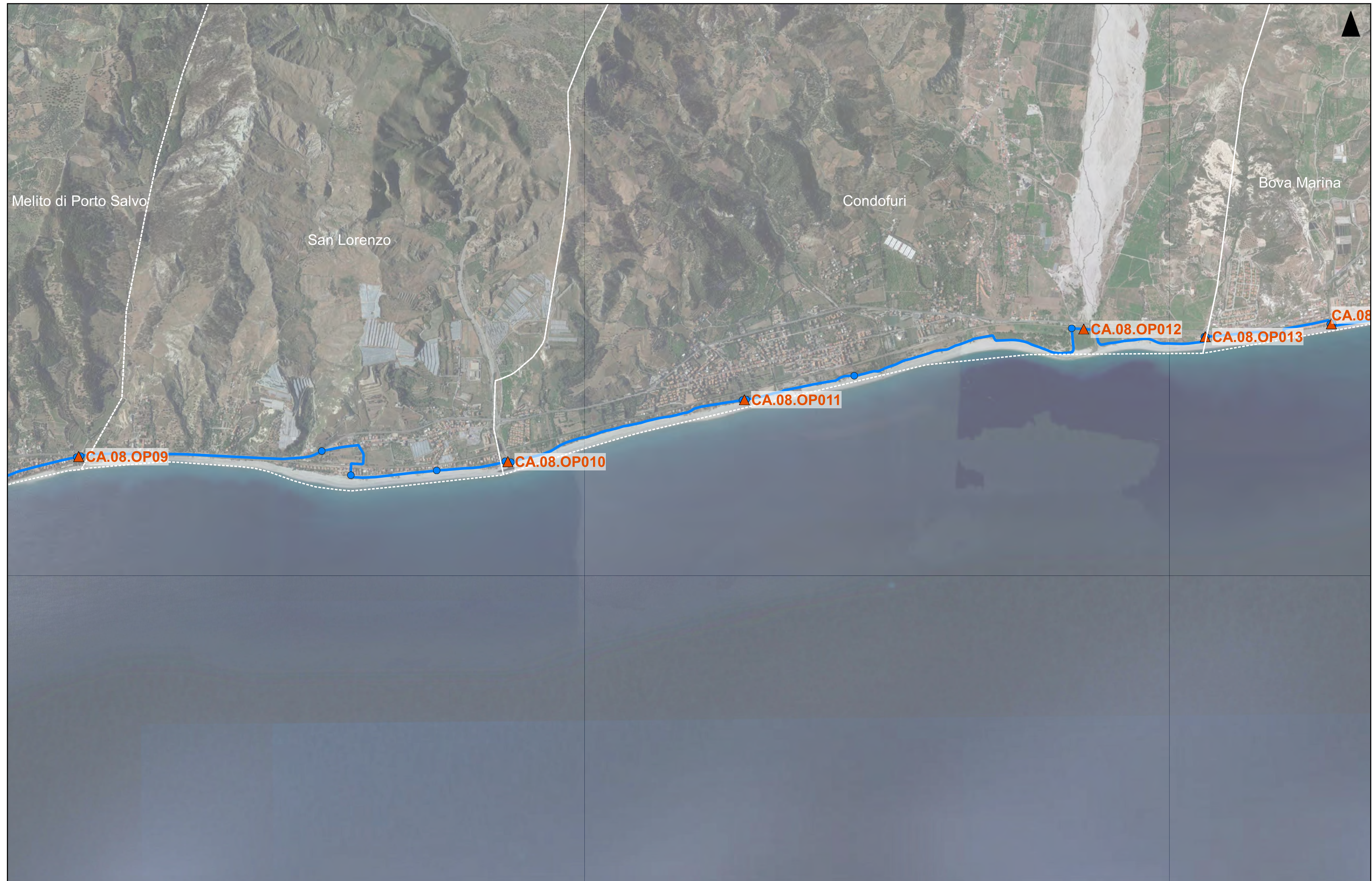




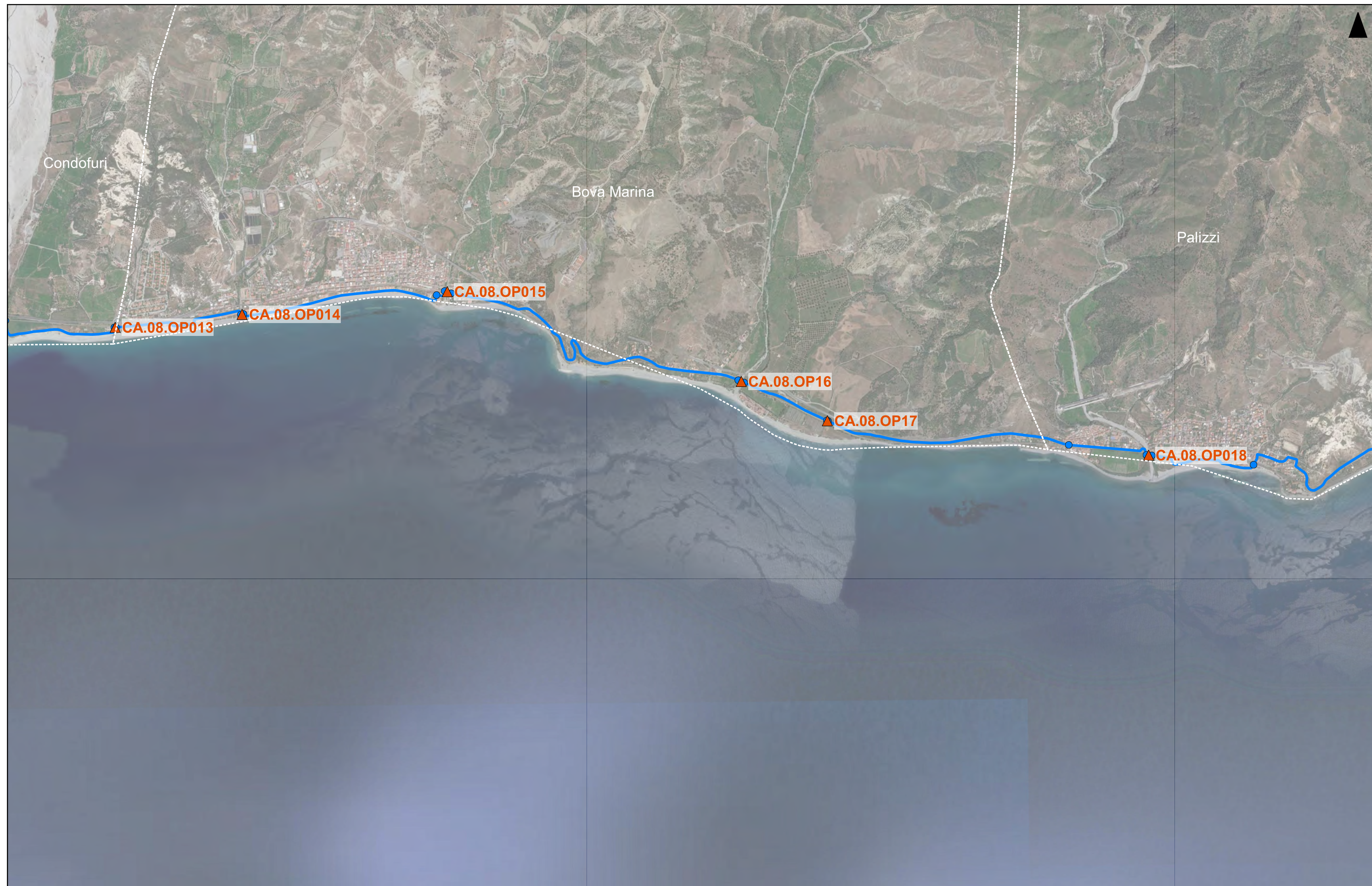












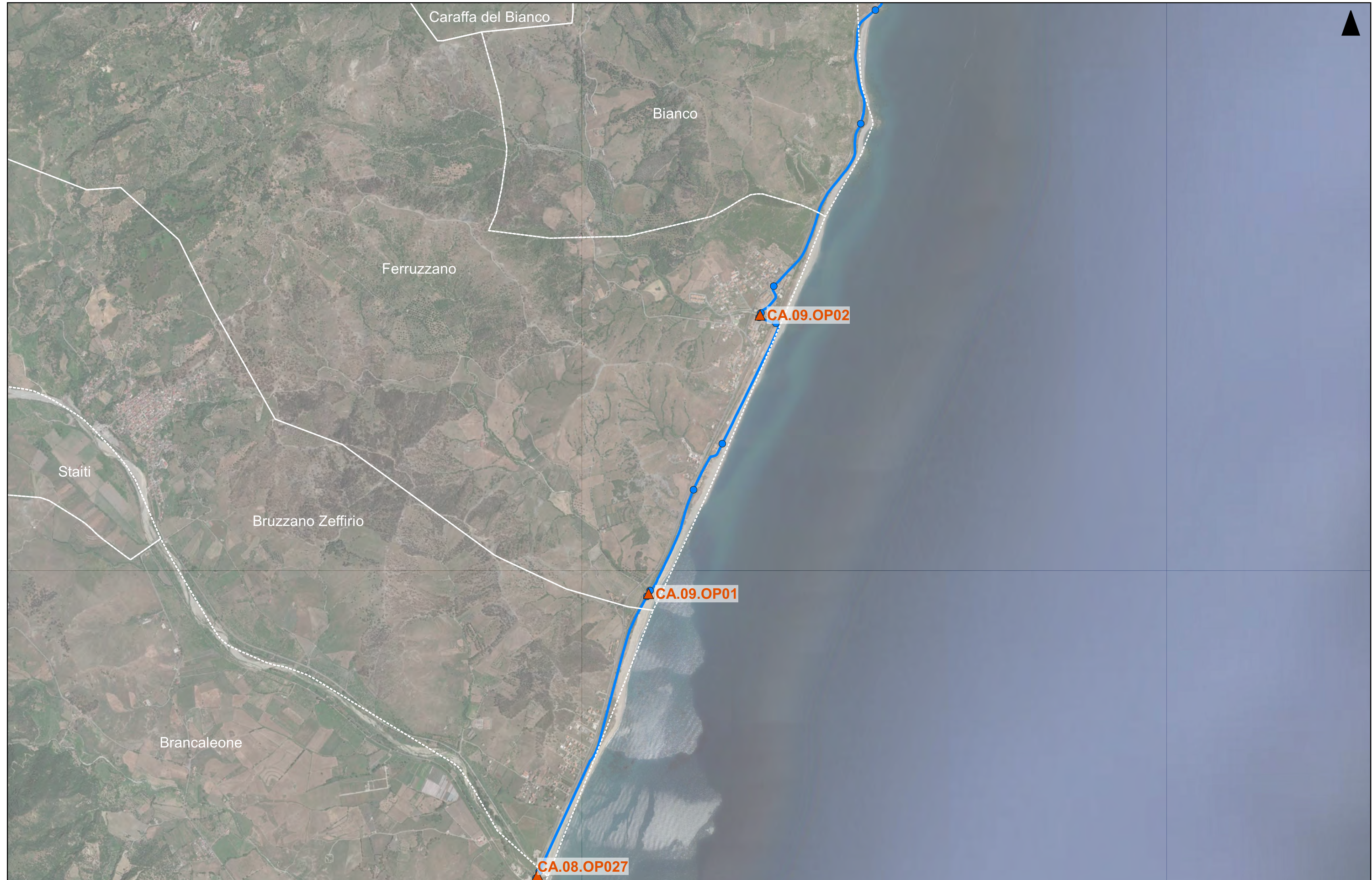








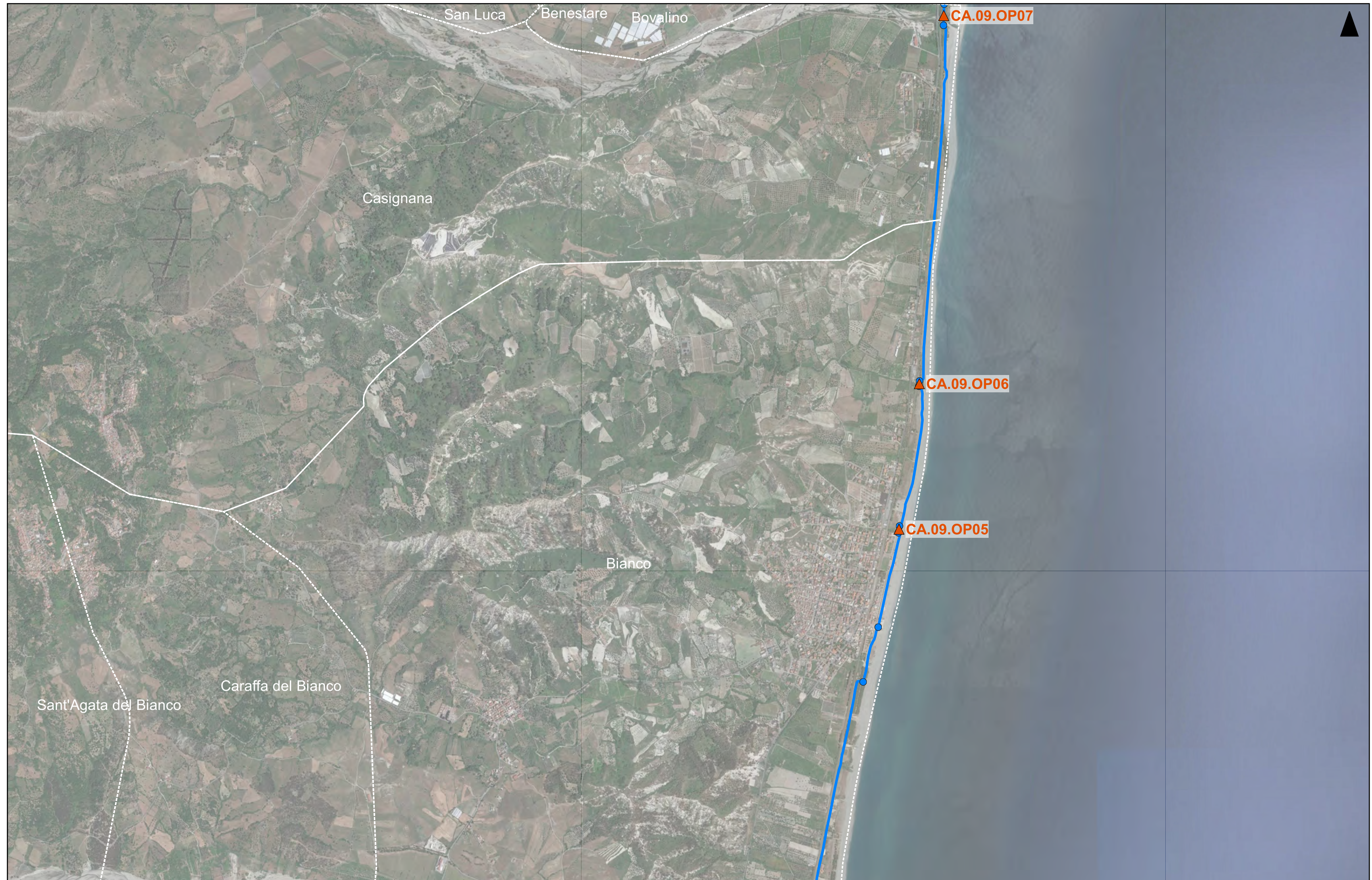
















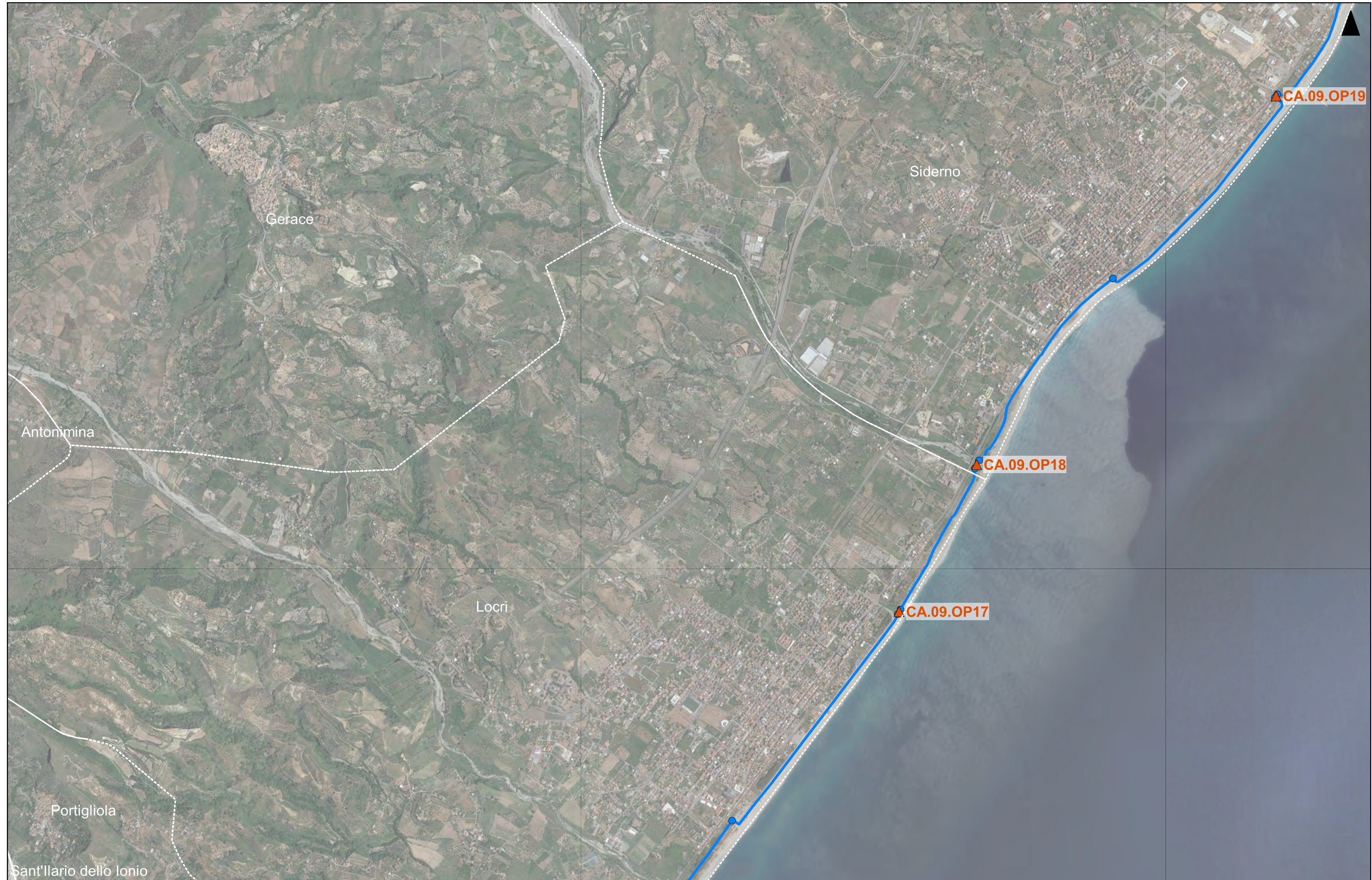








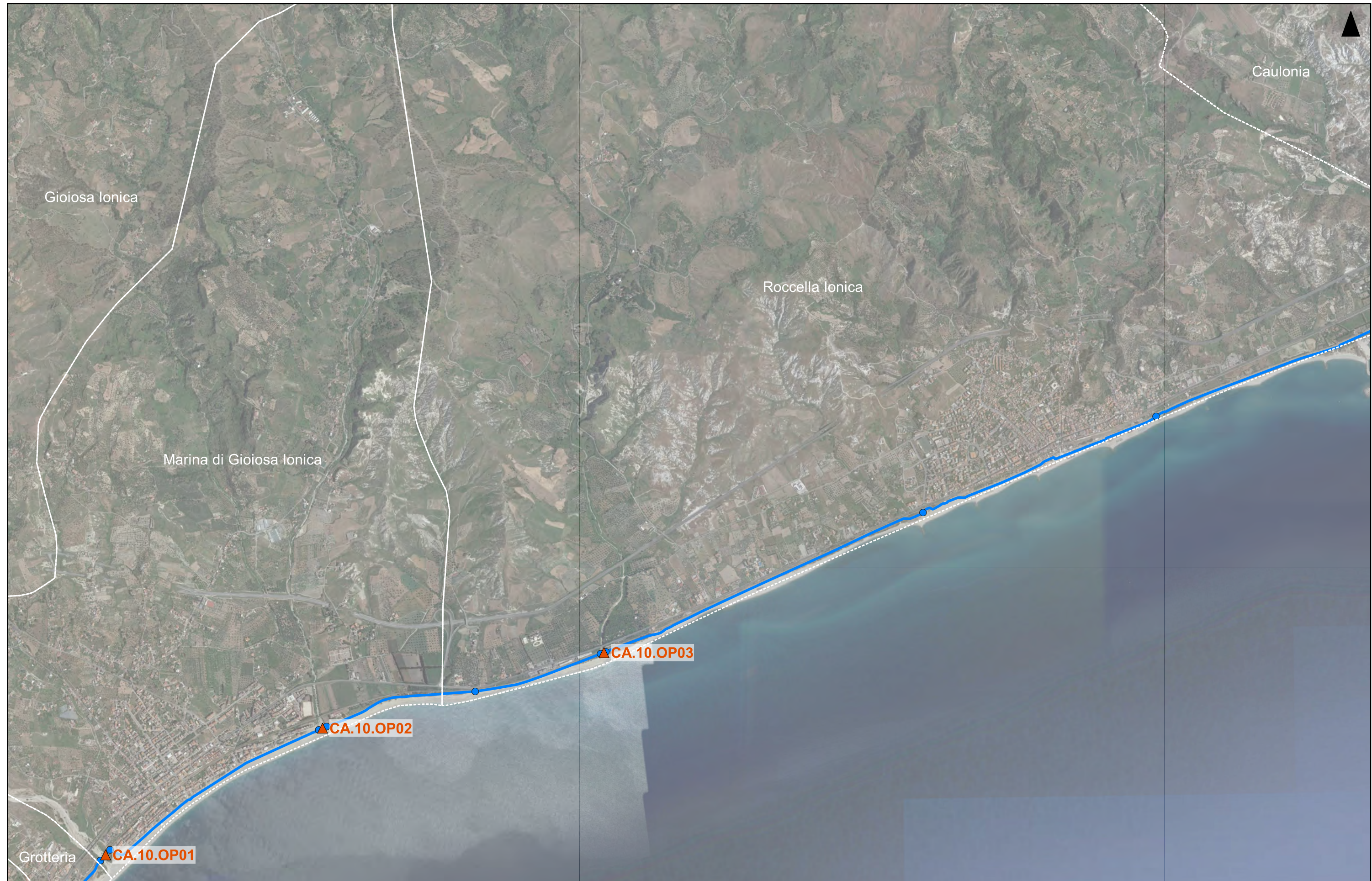












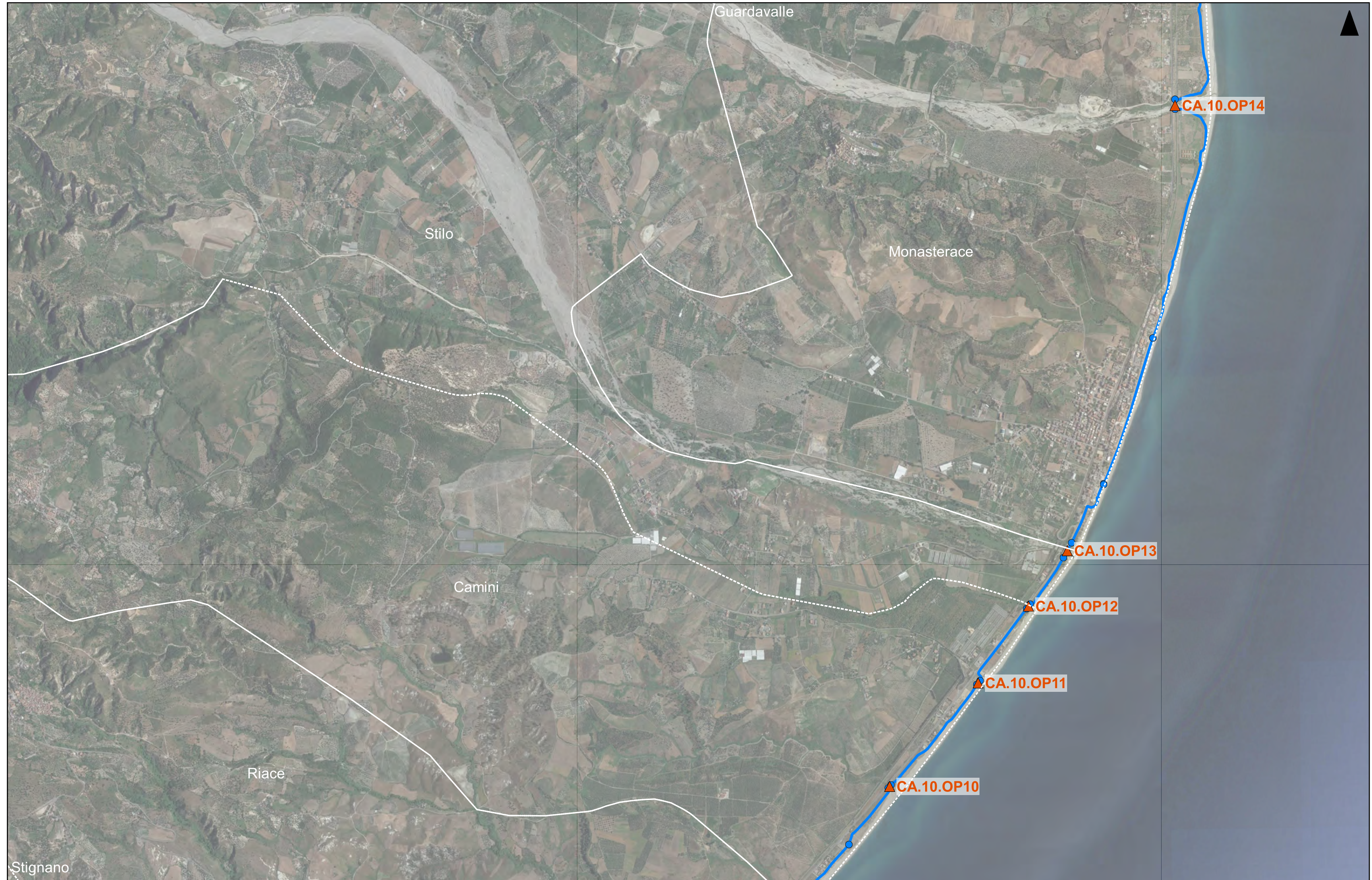












Stignano

Riace

Camini

Stilo

Guardavalle

Monasterace

CA.10.OP10

CA.10.OP11

CA.10.OP12

CA.10.OP13

CA.10.OP14

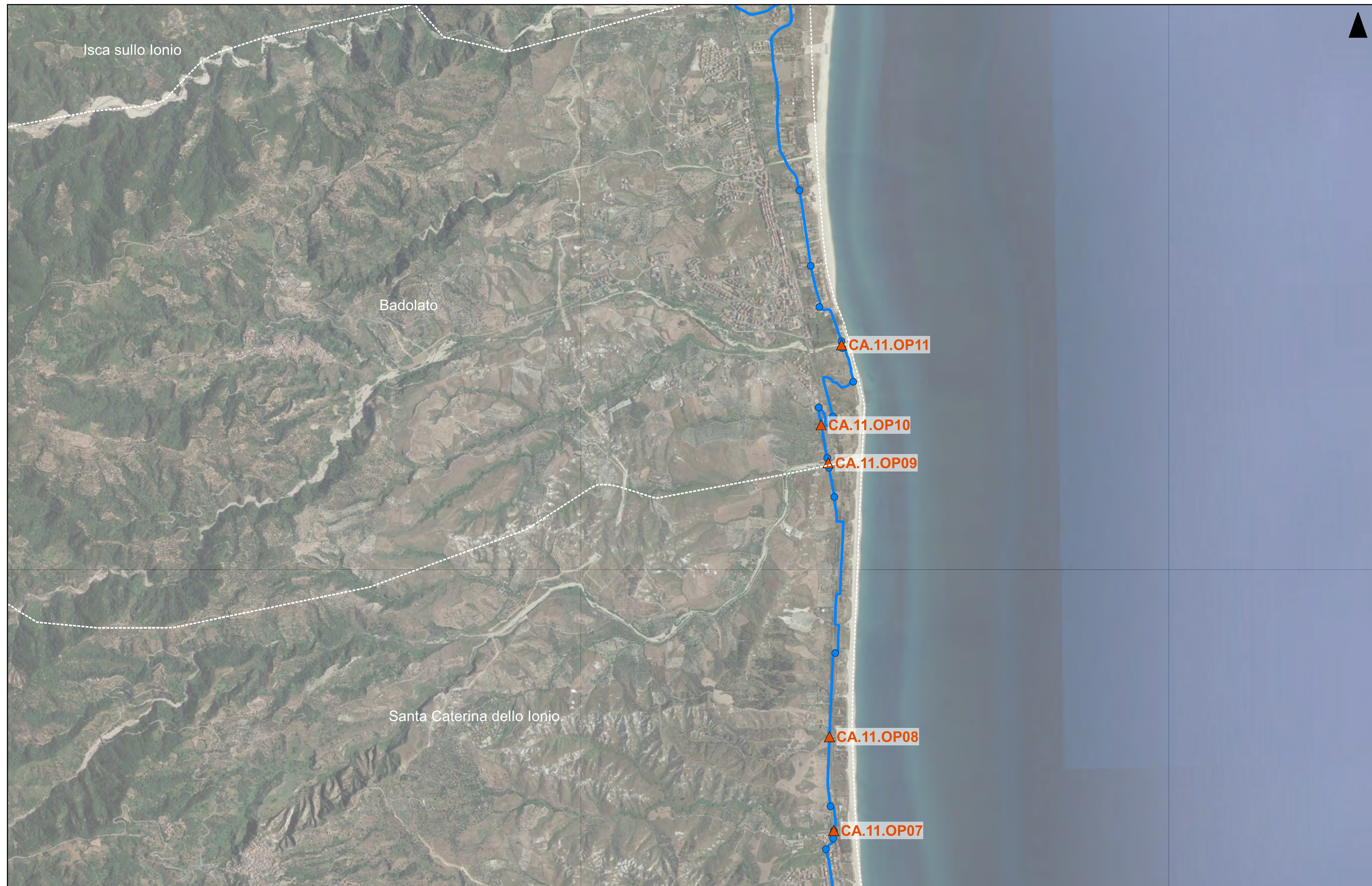




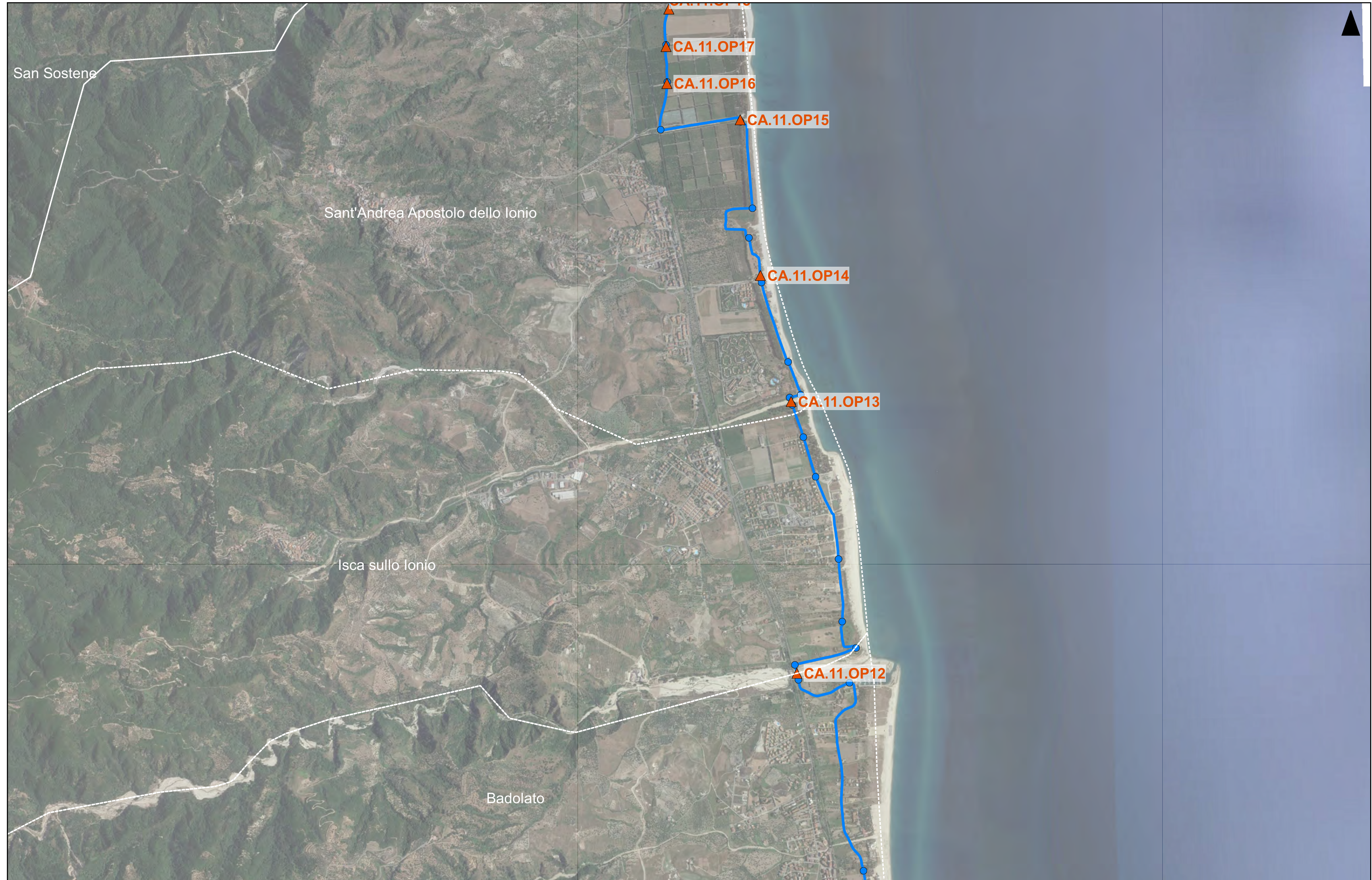








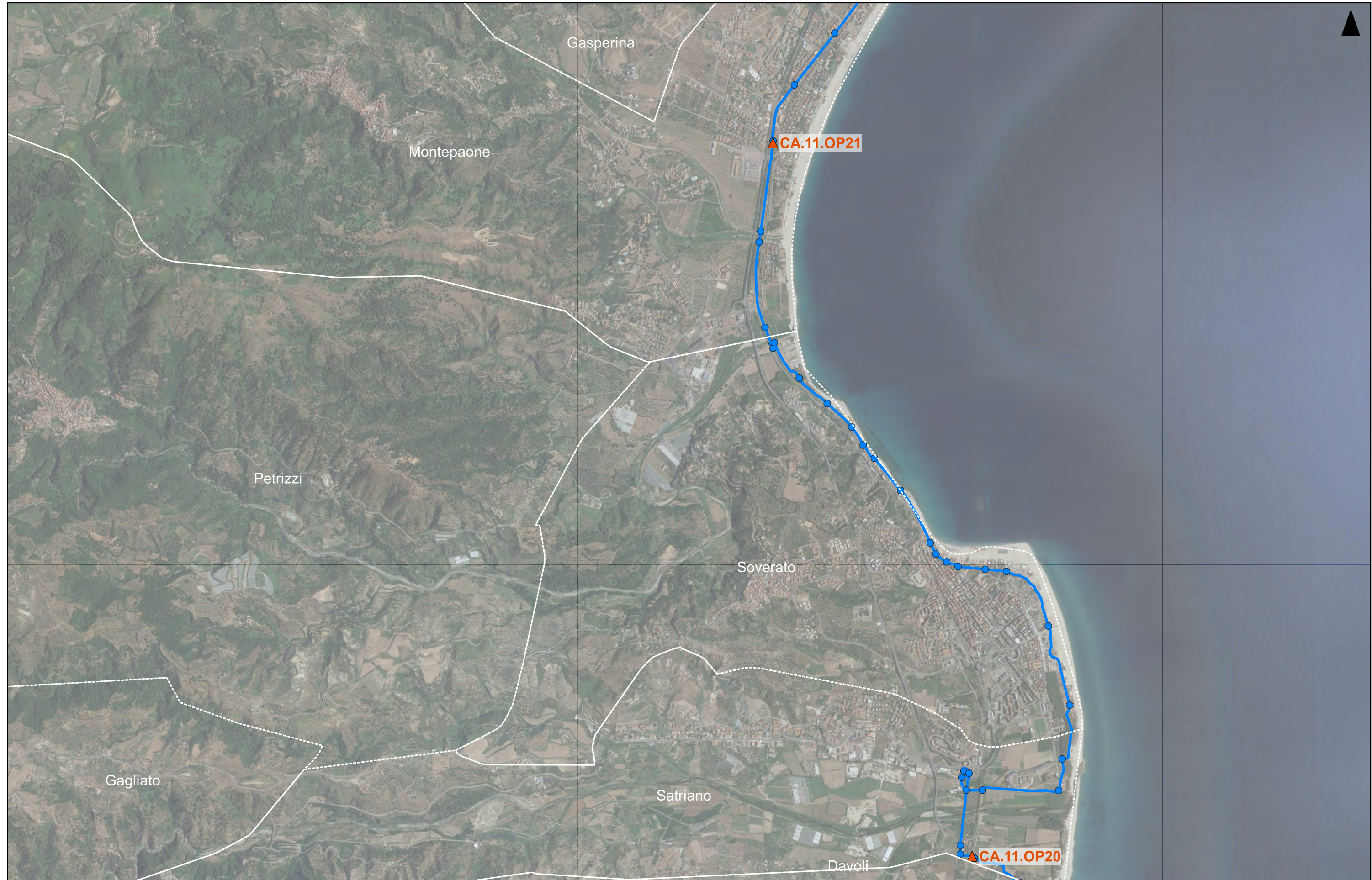
















































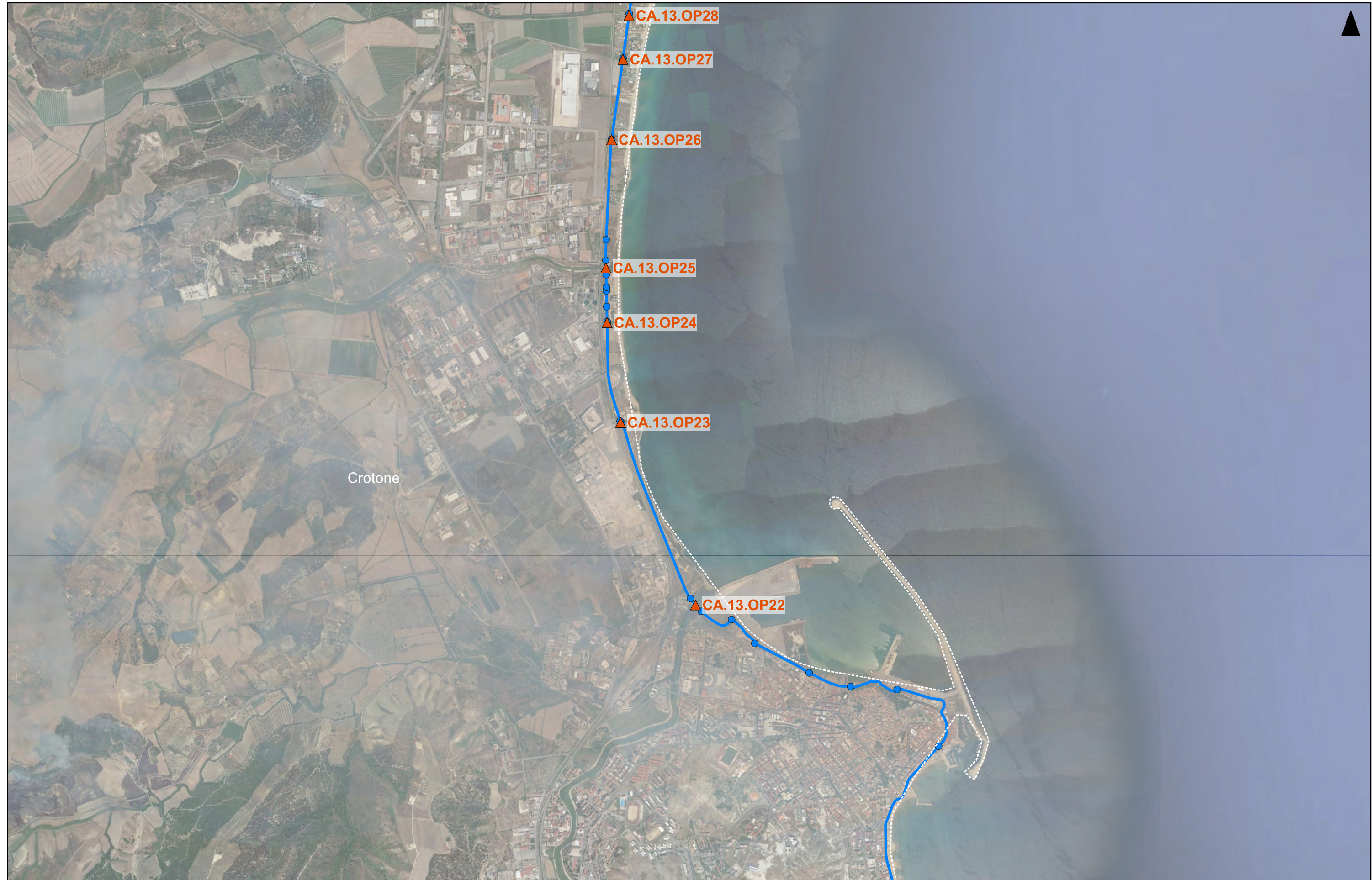






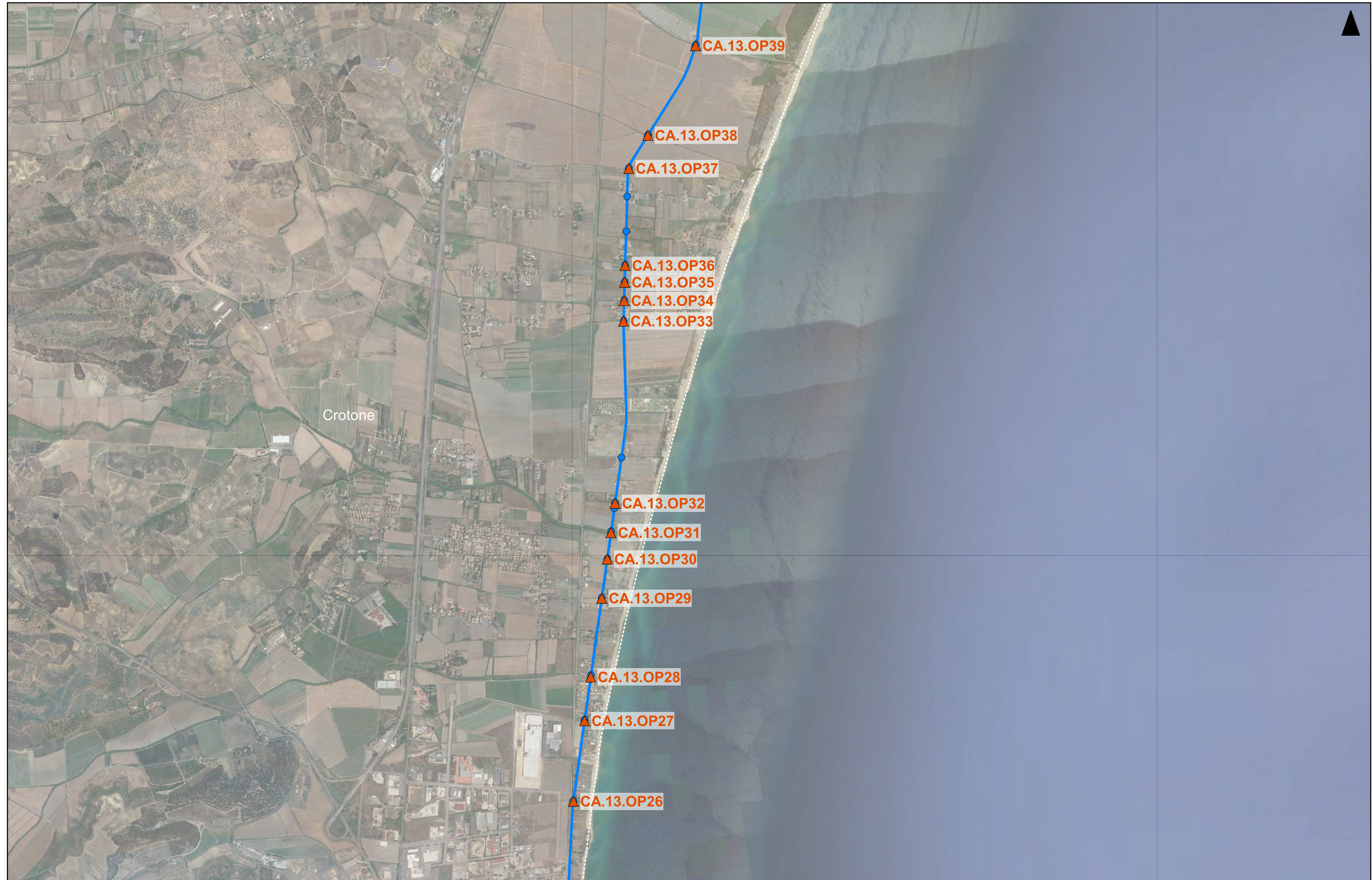






Crotona









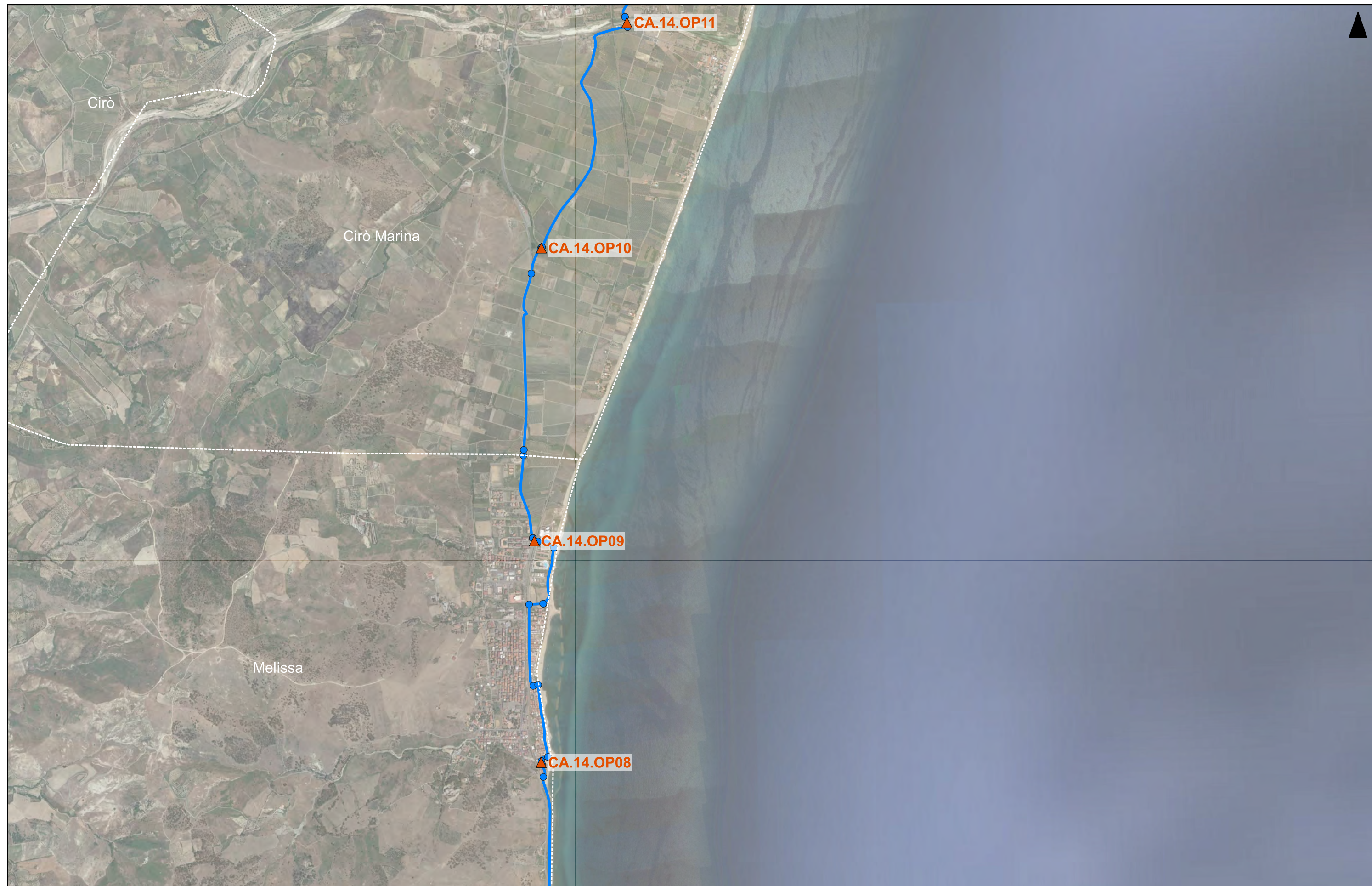
































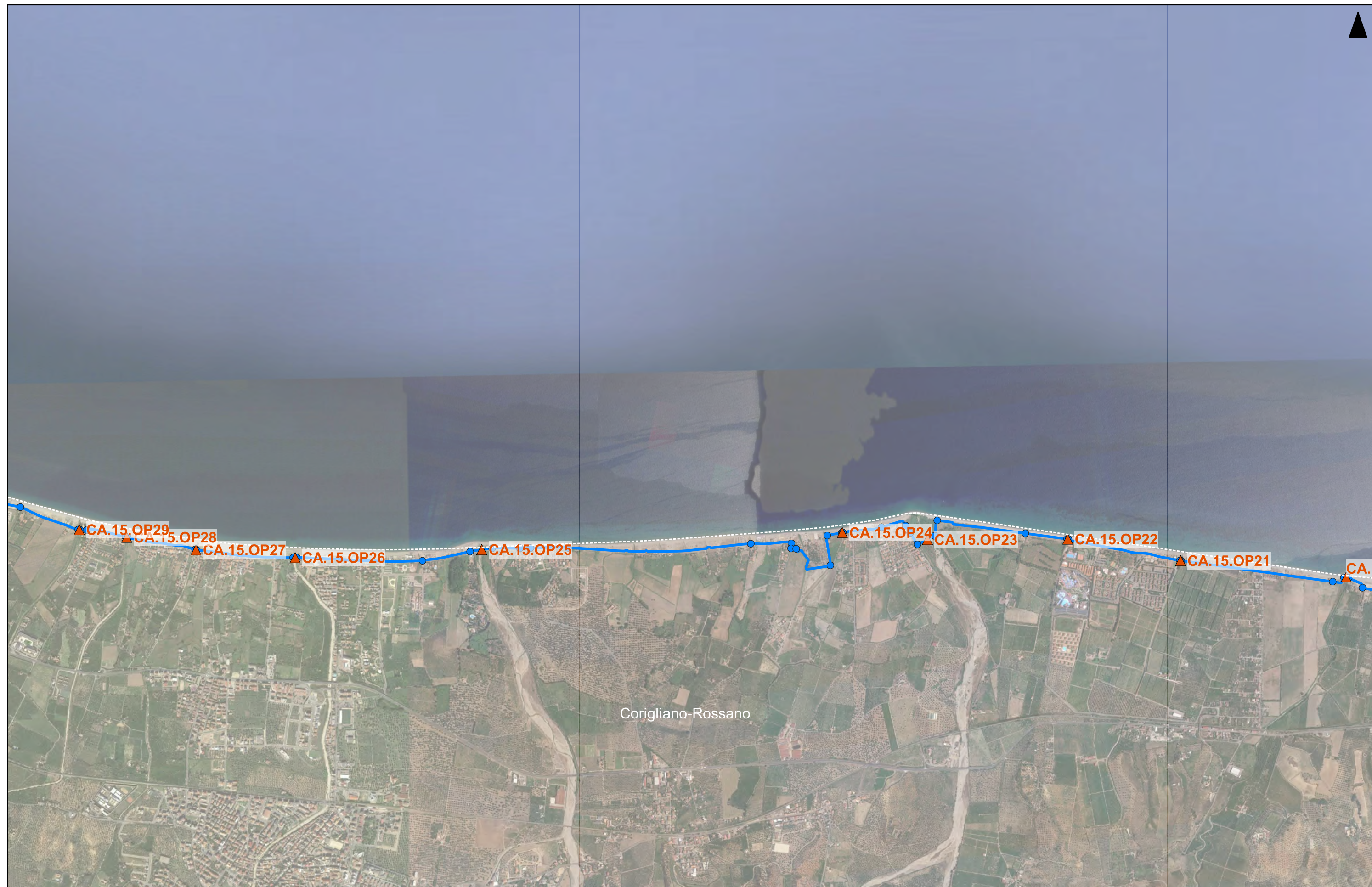
















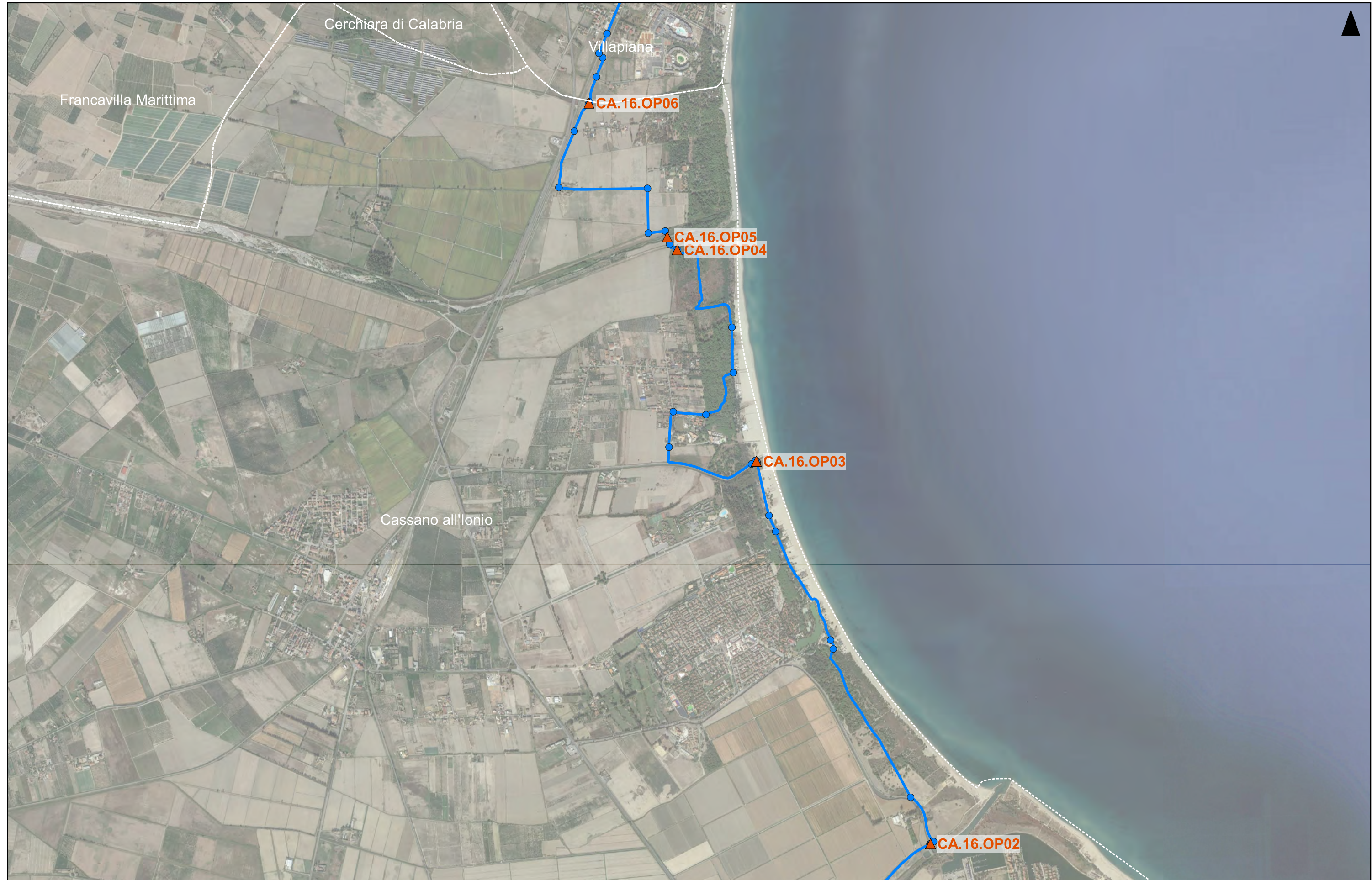




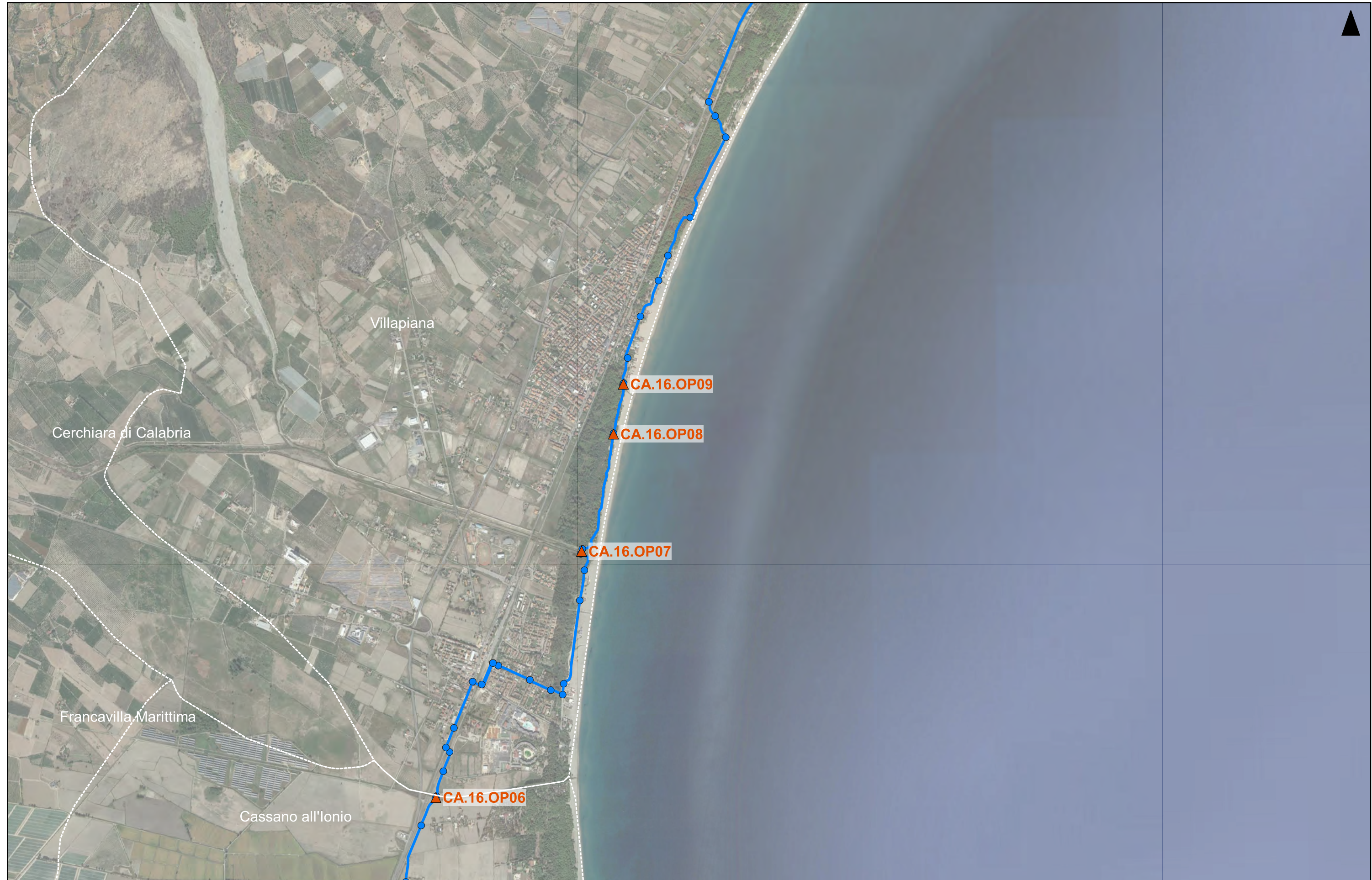












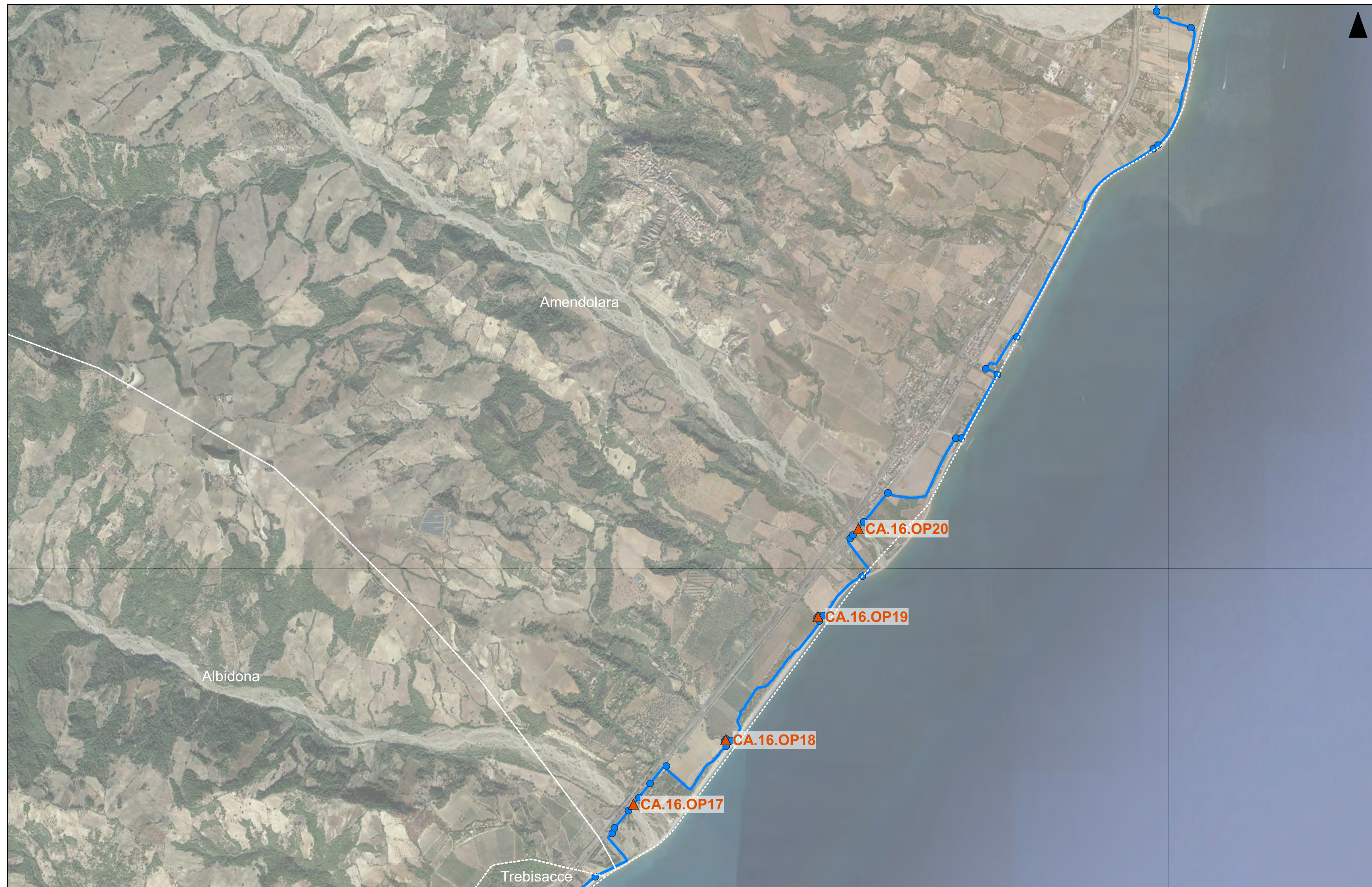












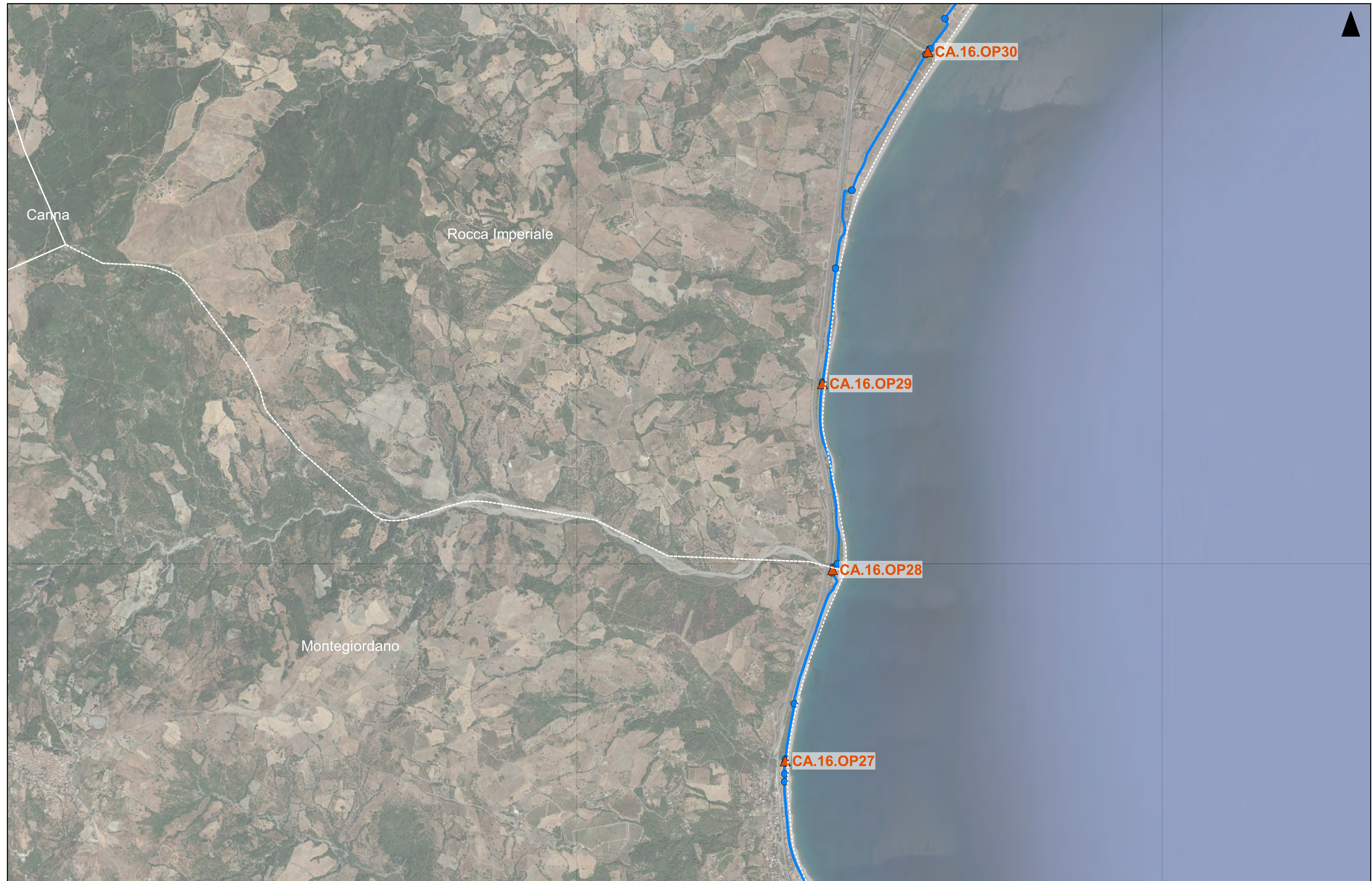




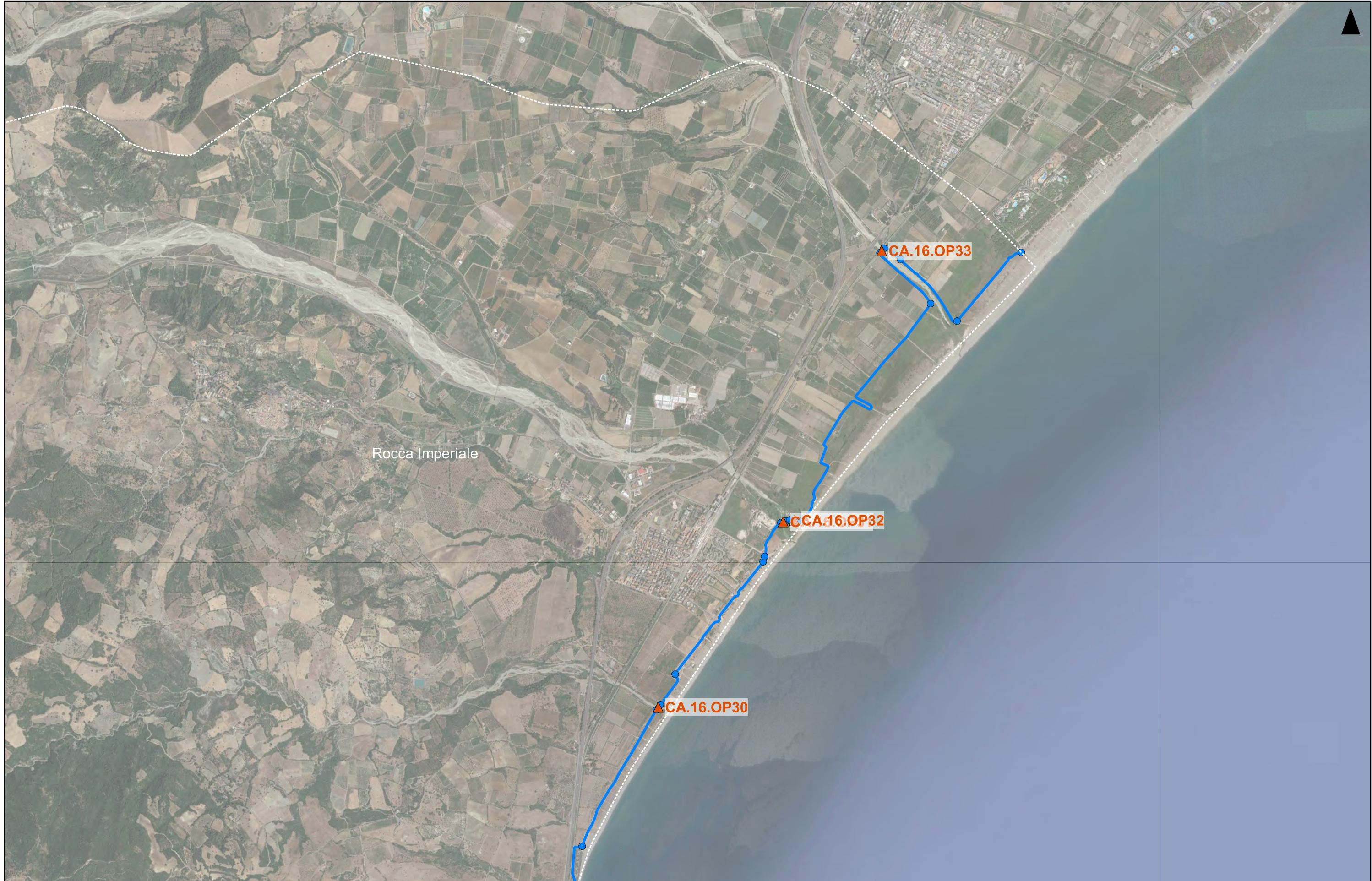














## PLANIMETRIE DI RICOGNIZIONE - SICILIA



