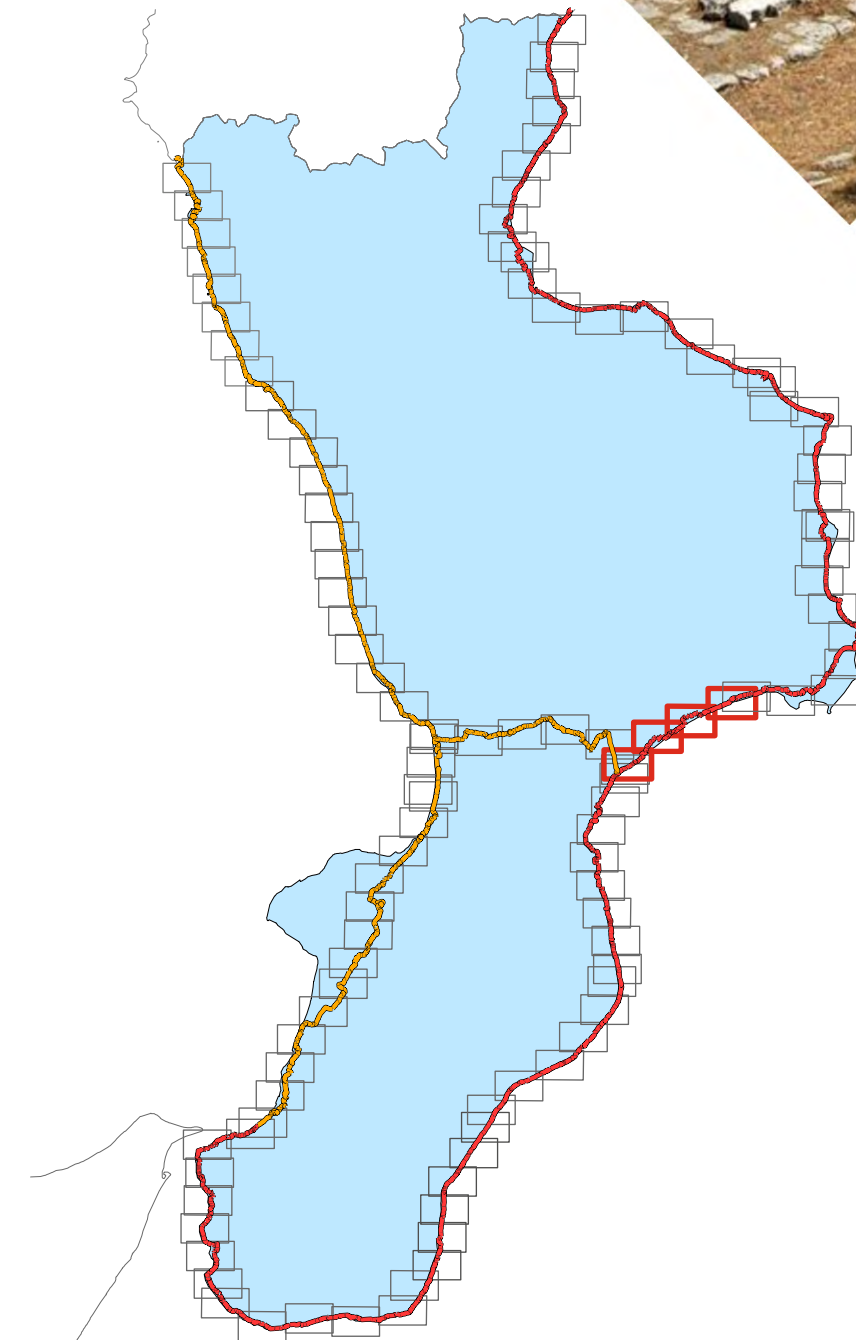
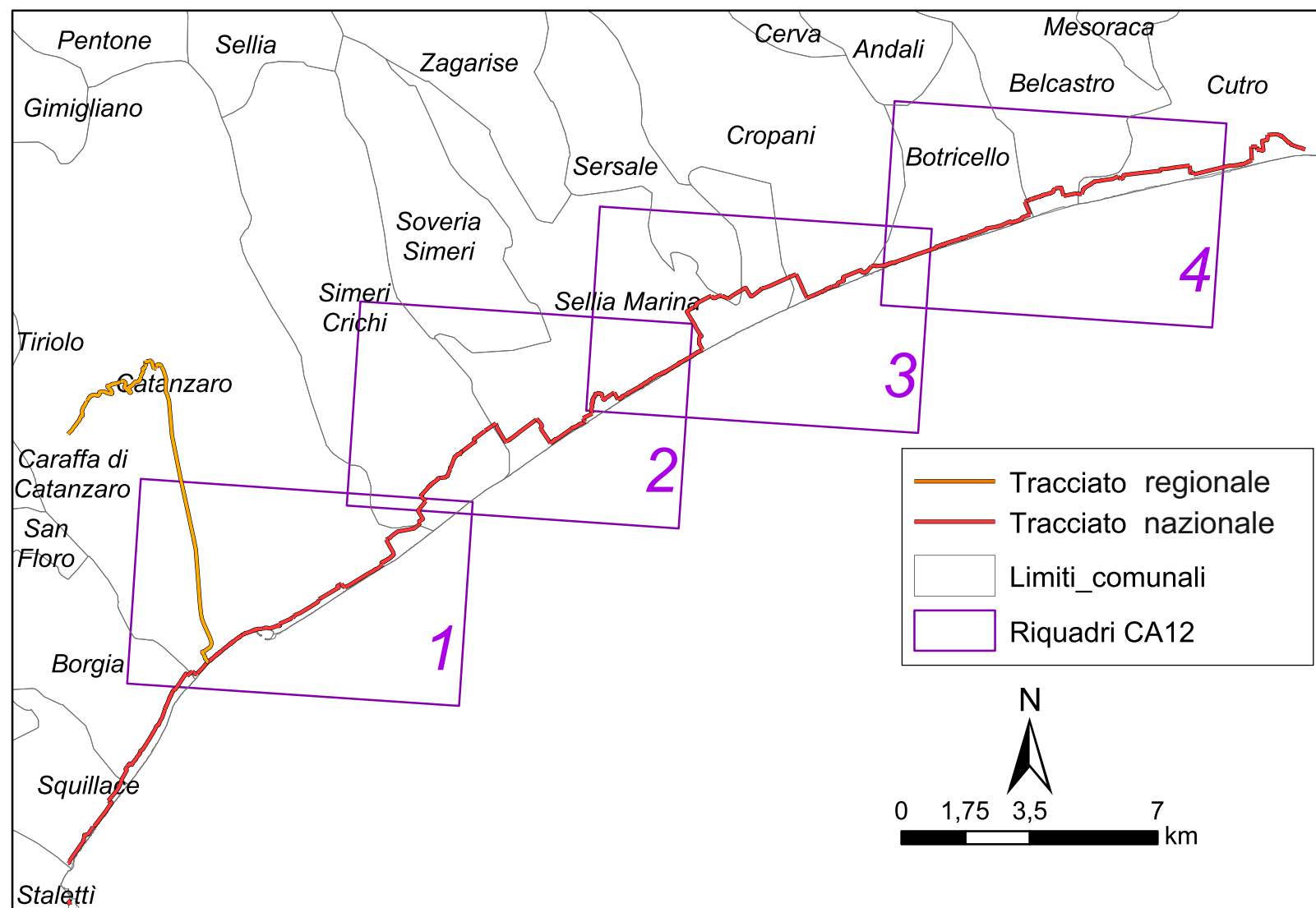
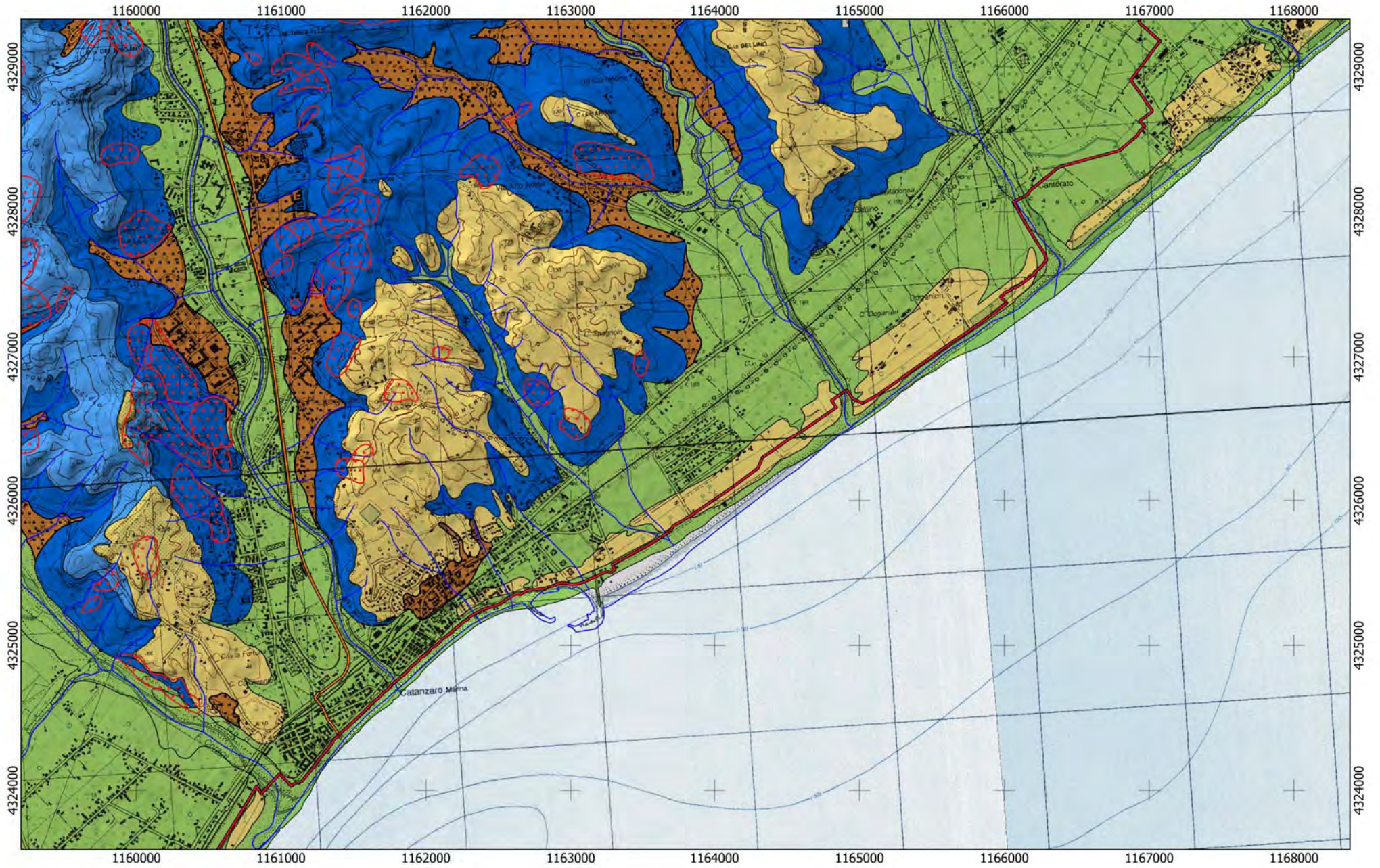


REGIONE CALABRIA

Lotto CA12





Tracciato

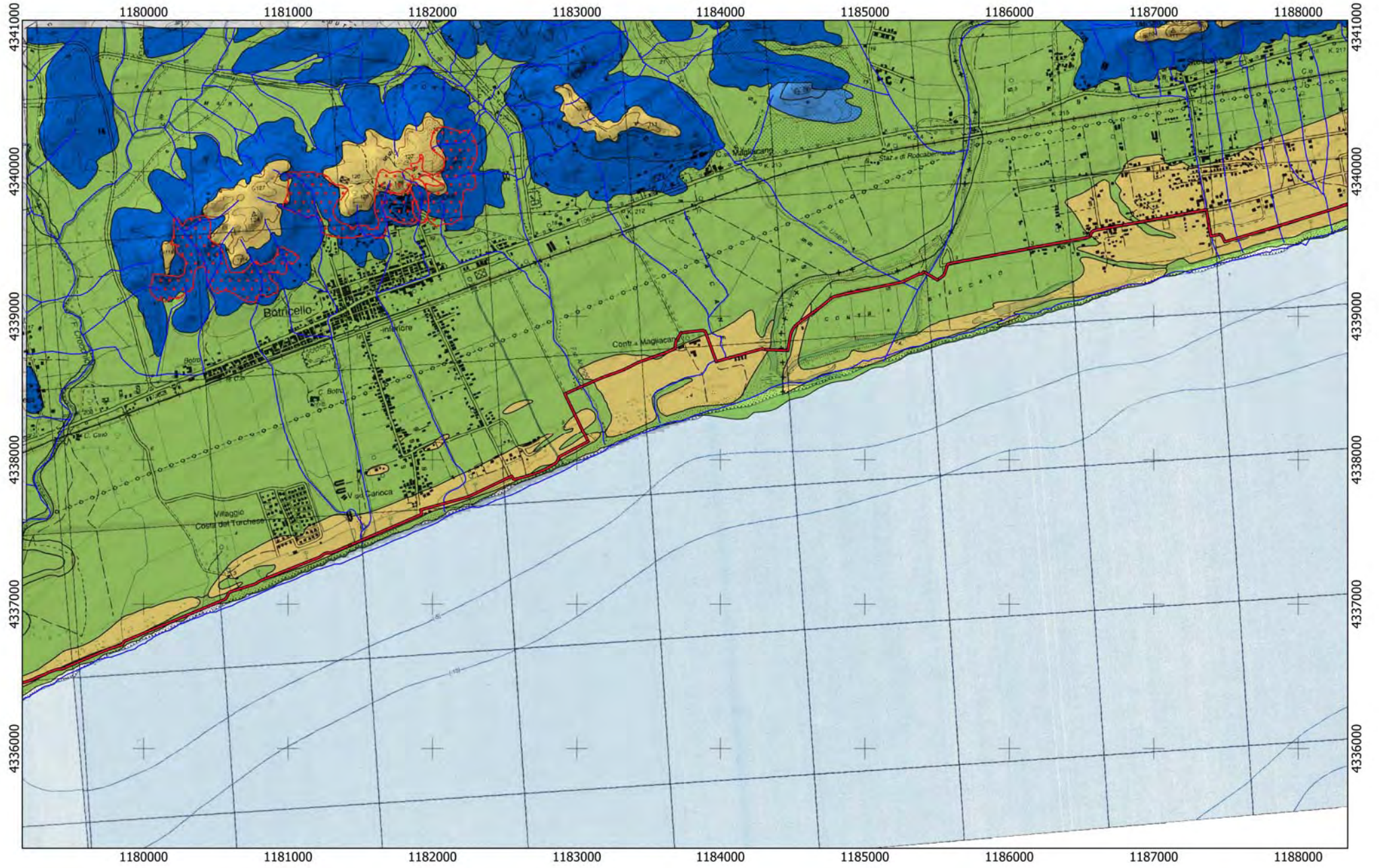
CA

04

11

0 750 1.500 m





Tracciato

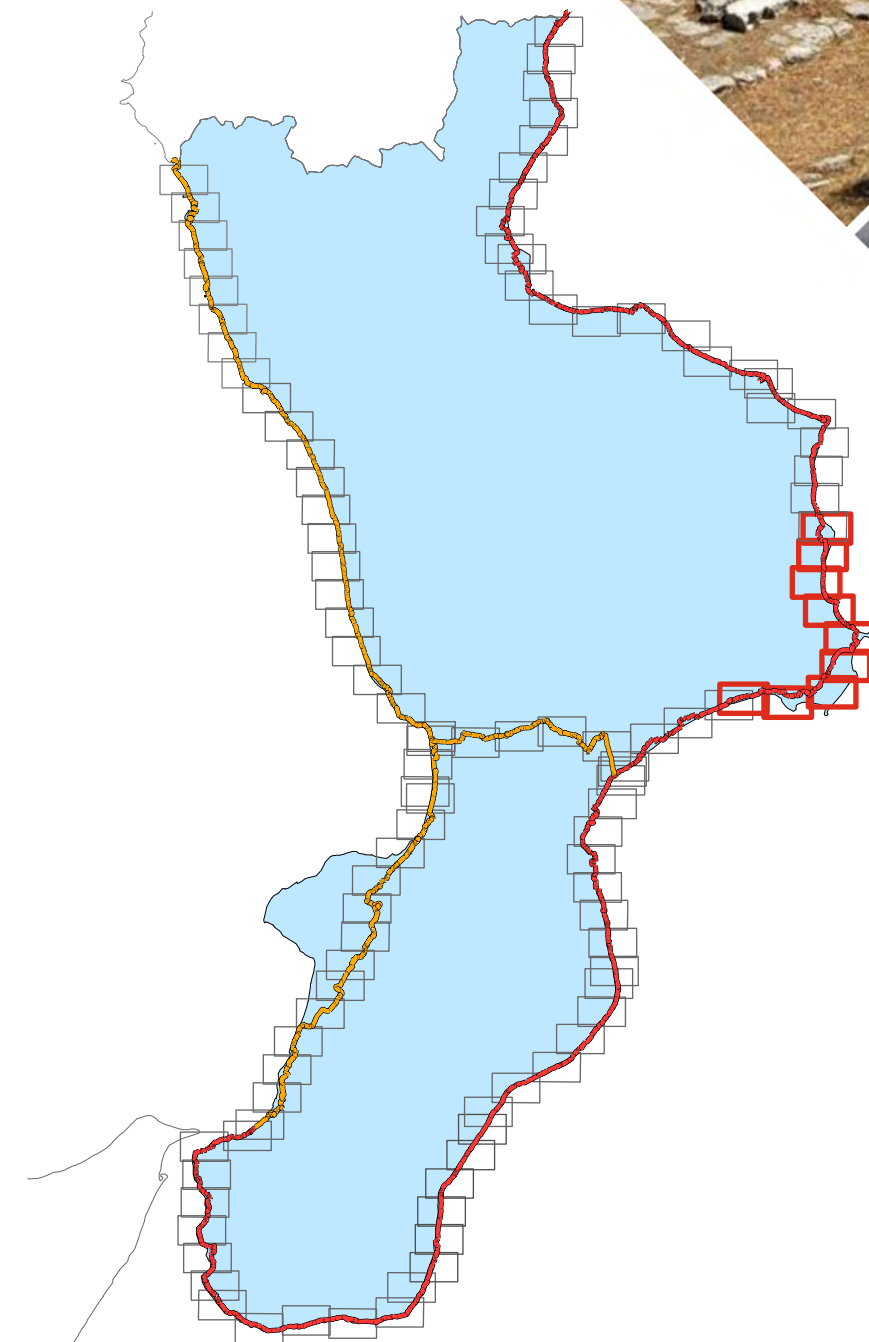
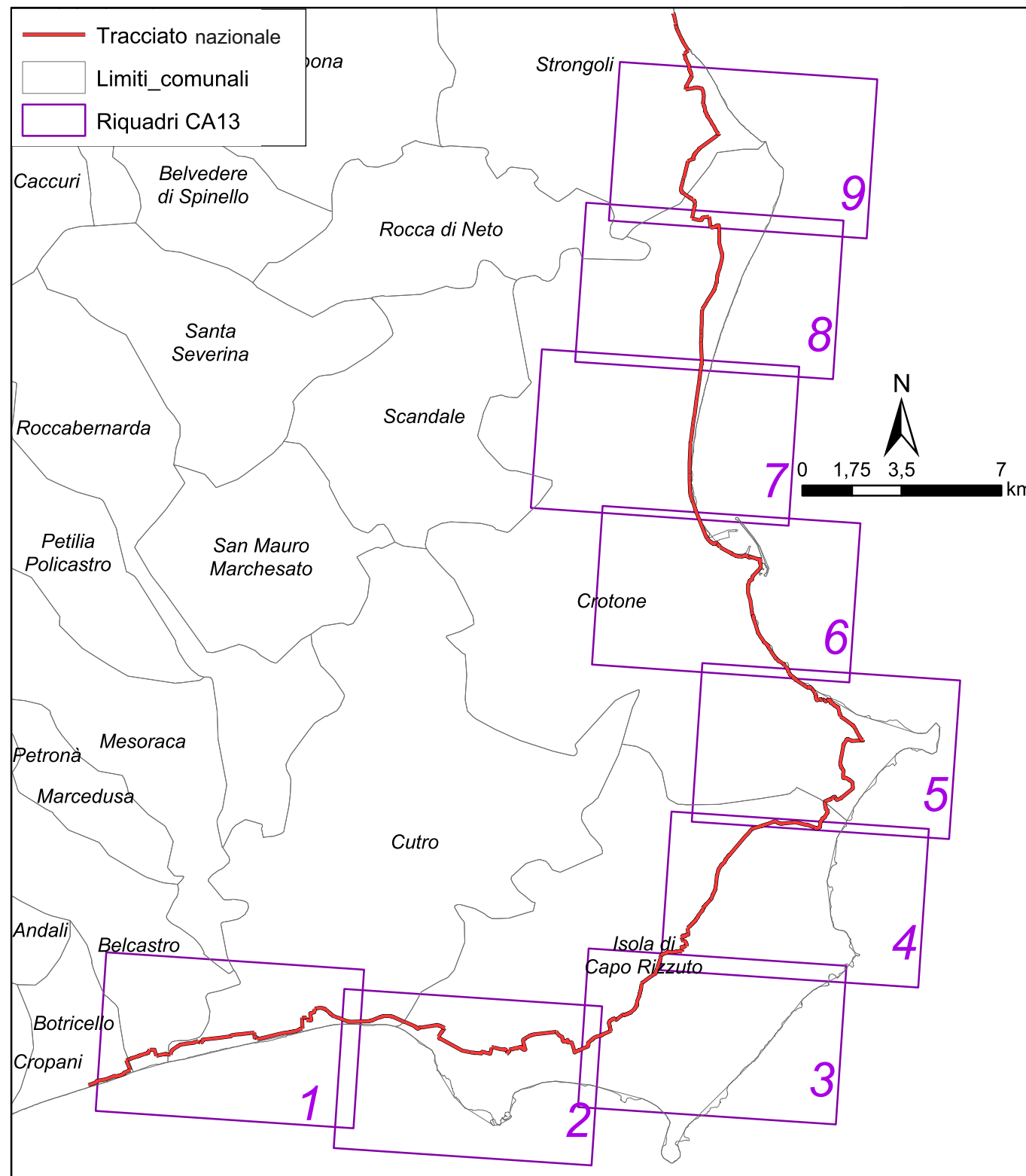
CA

— 12

— 13

REGIONE CALABRIA

Lotto CA13





Tracciato

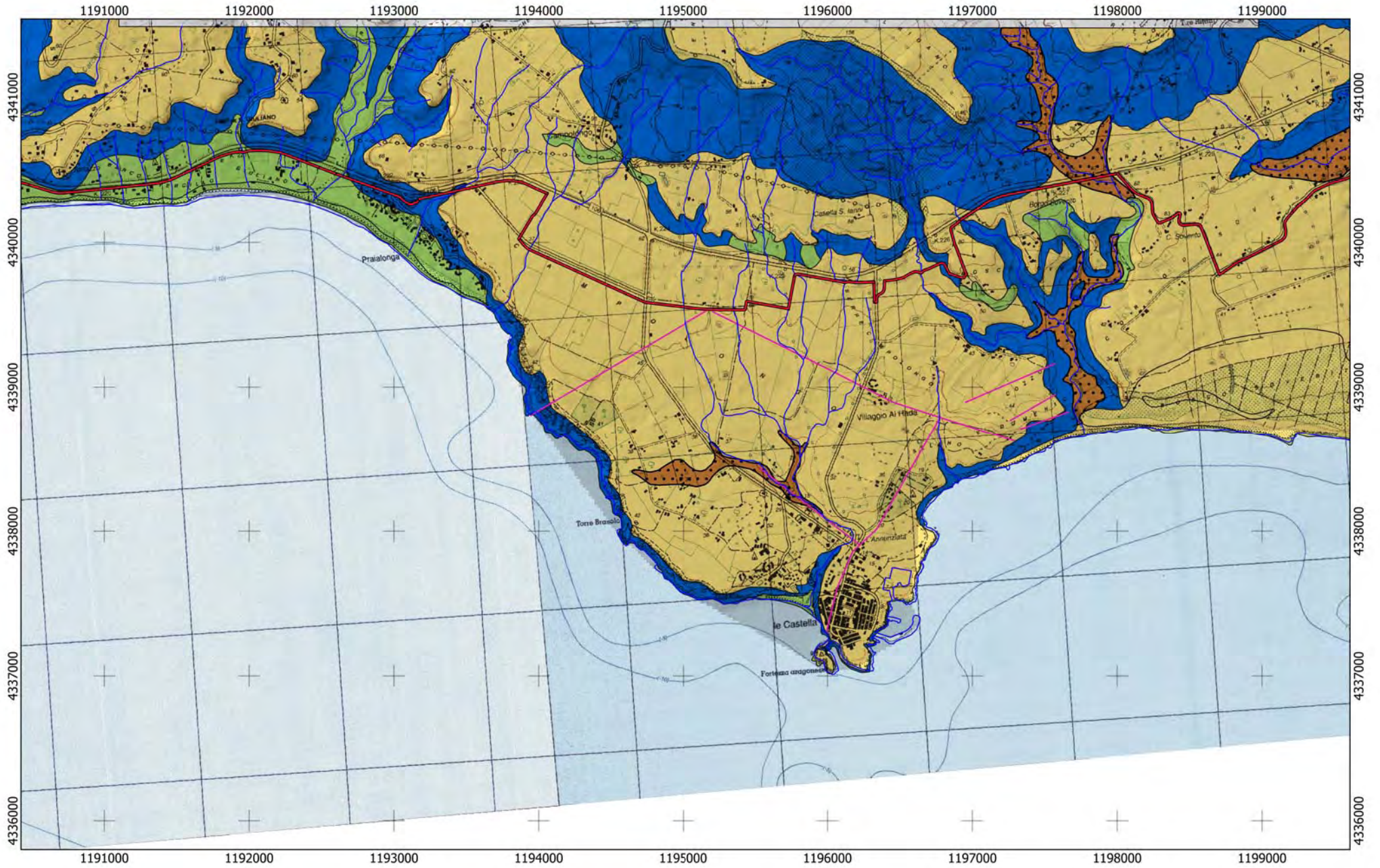
CA

— 12

— 13

0 750 1.500 m





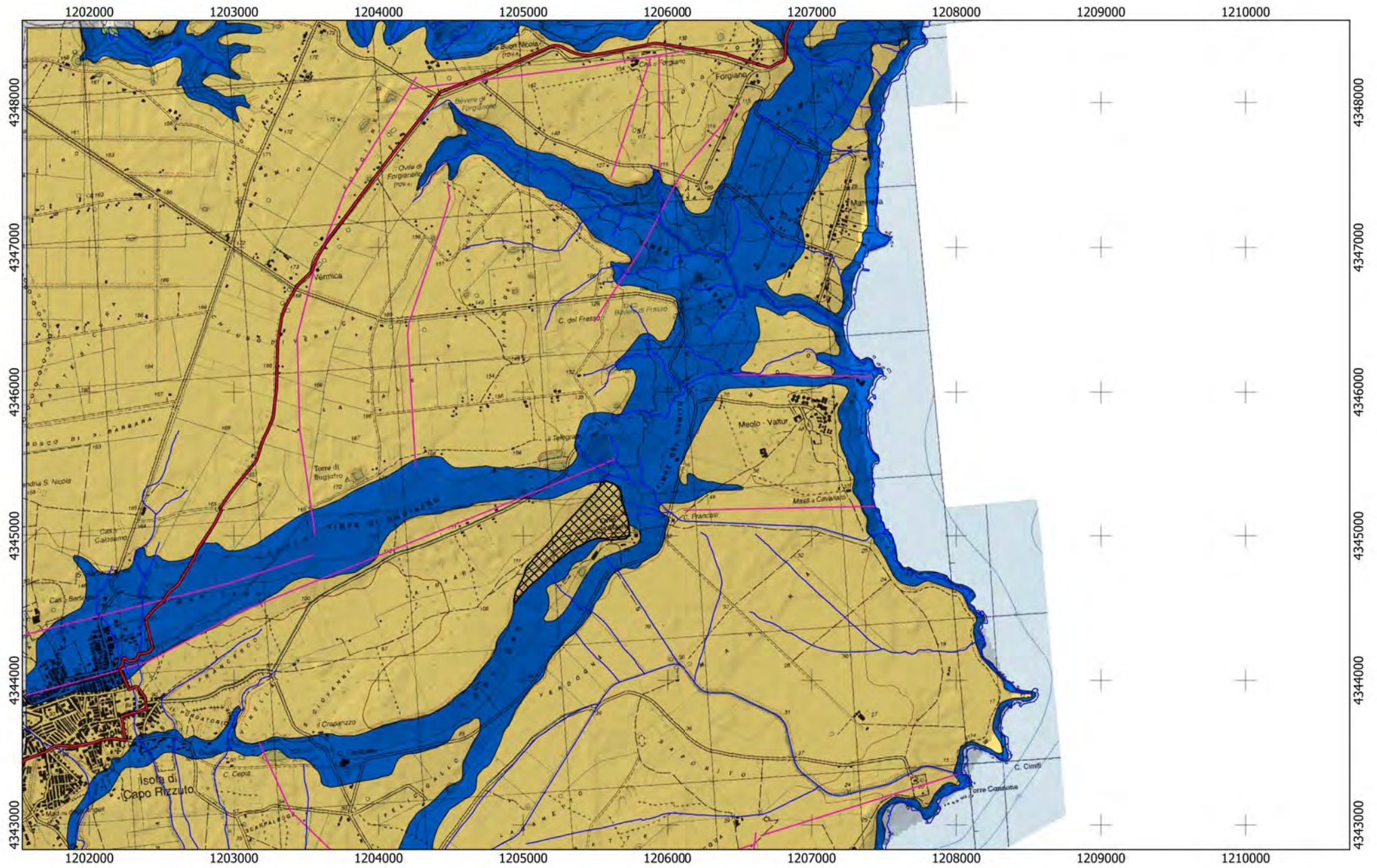
Tracciato

CA

— 13

0 750 1.500 m





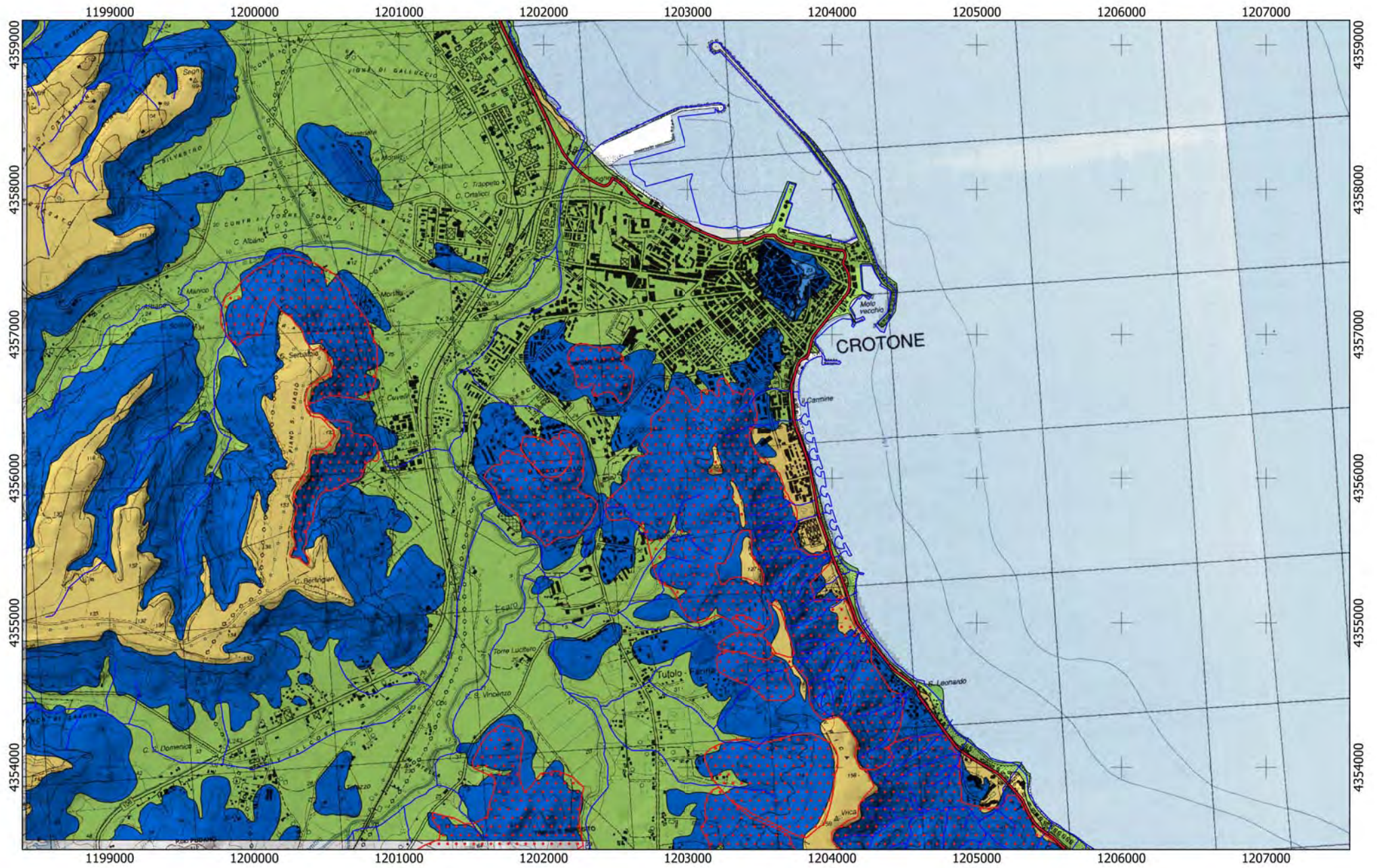
Tracciato

CA

13

0 750 1.500 m





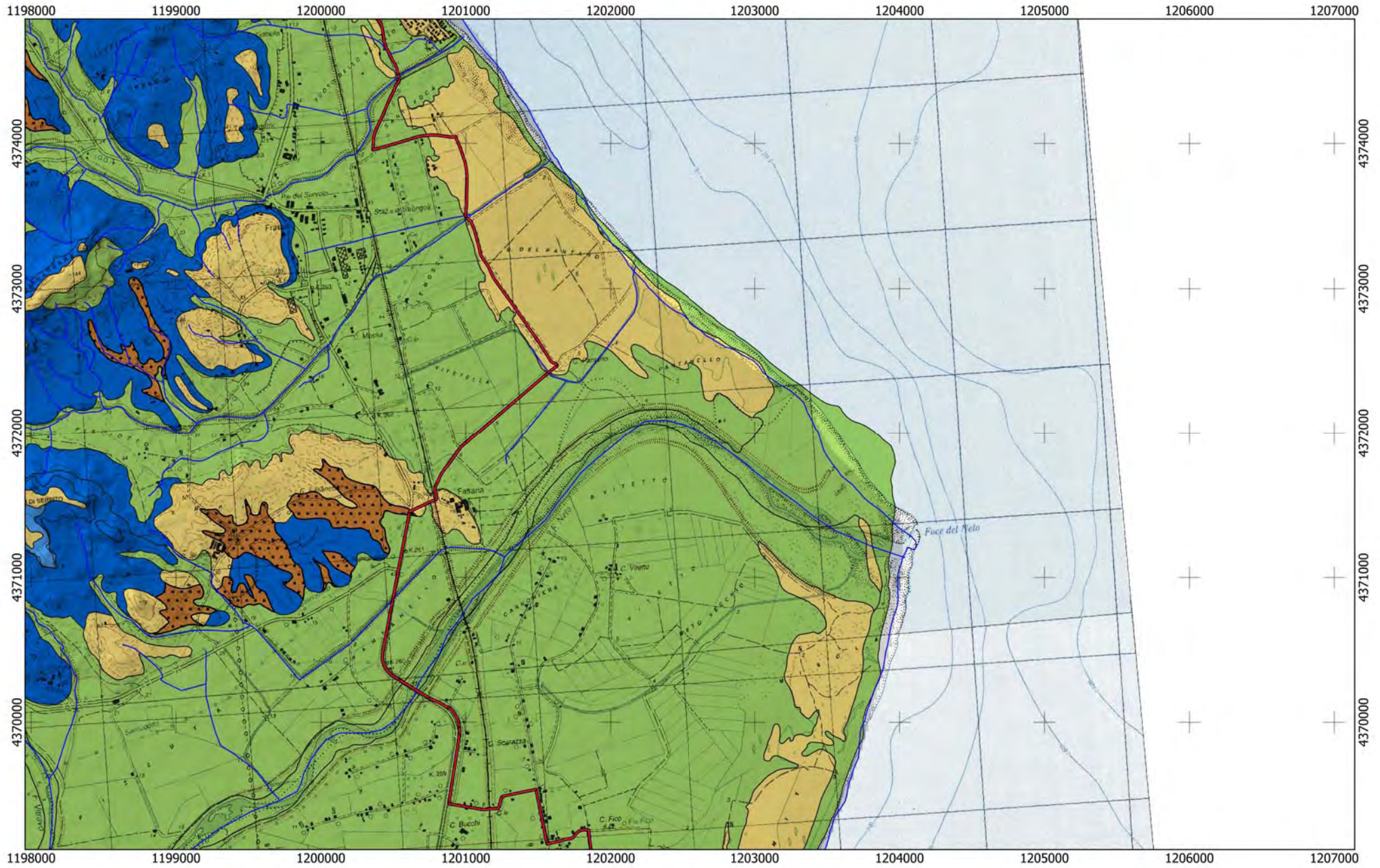
Tracciato

CA

— 13

0 750 1.500 m





Tracciato

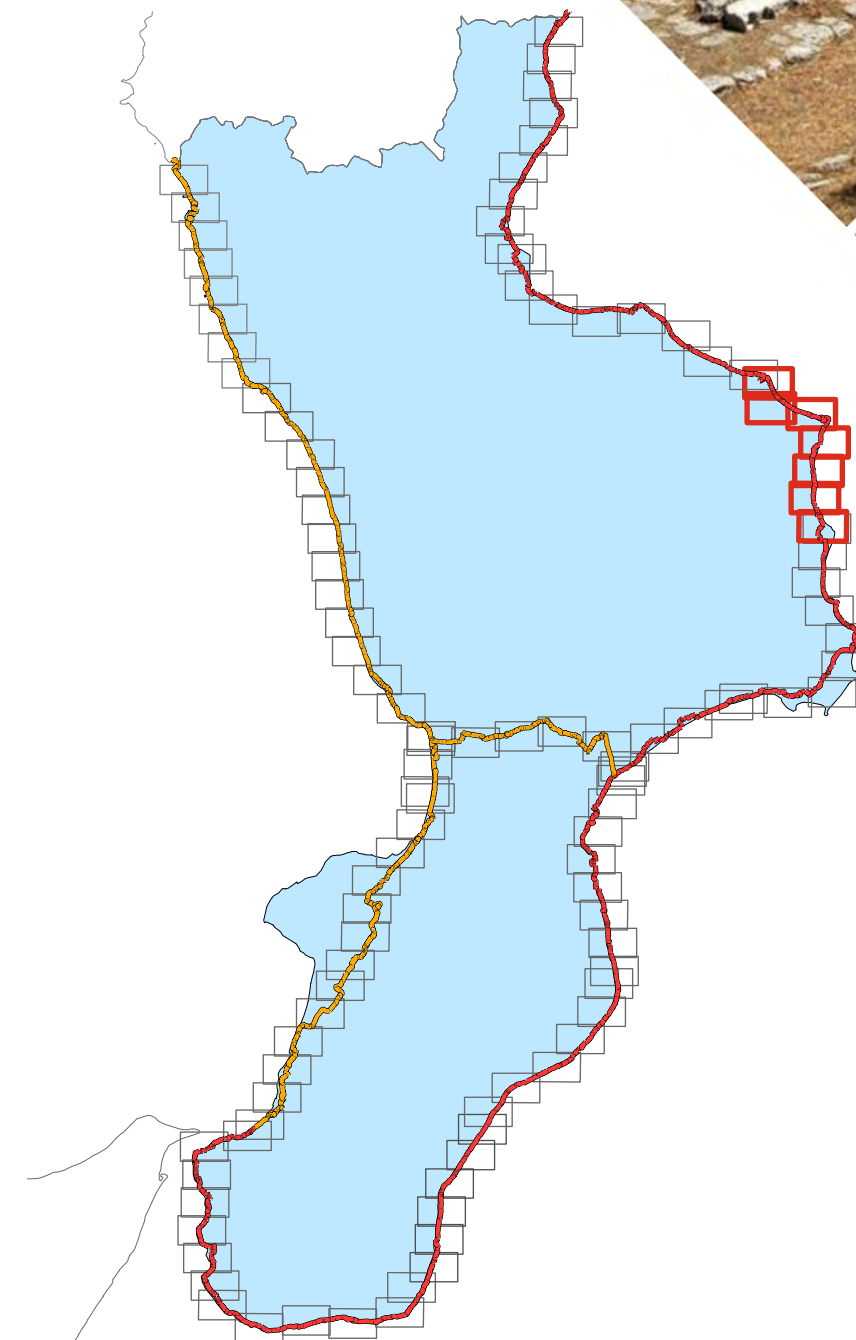
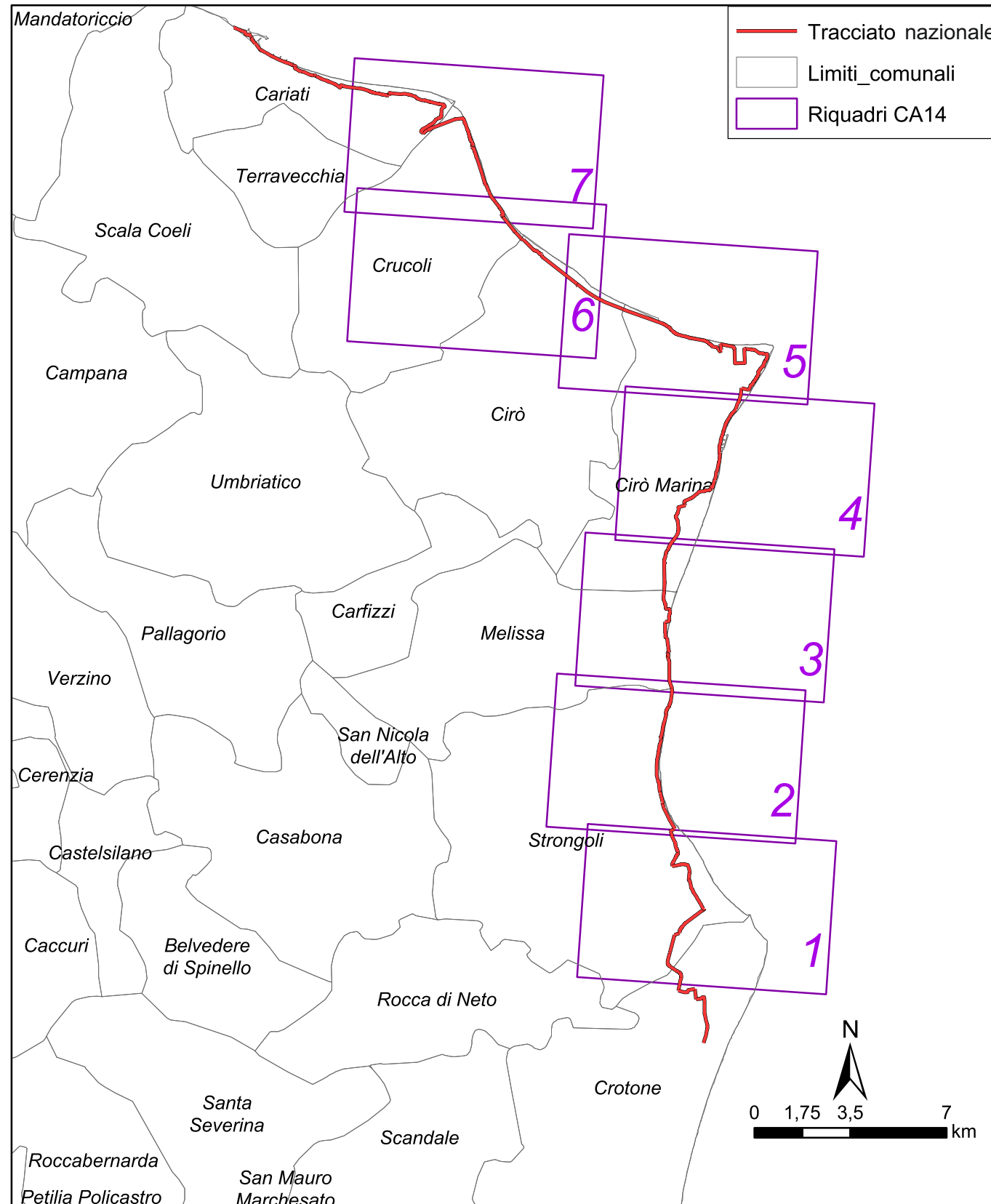
CA

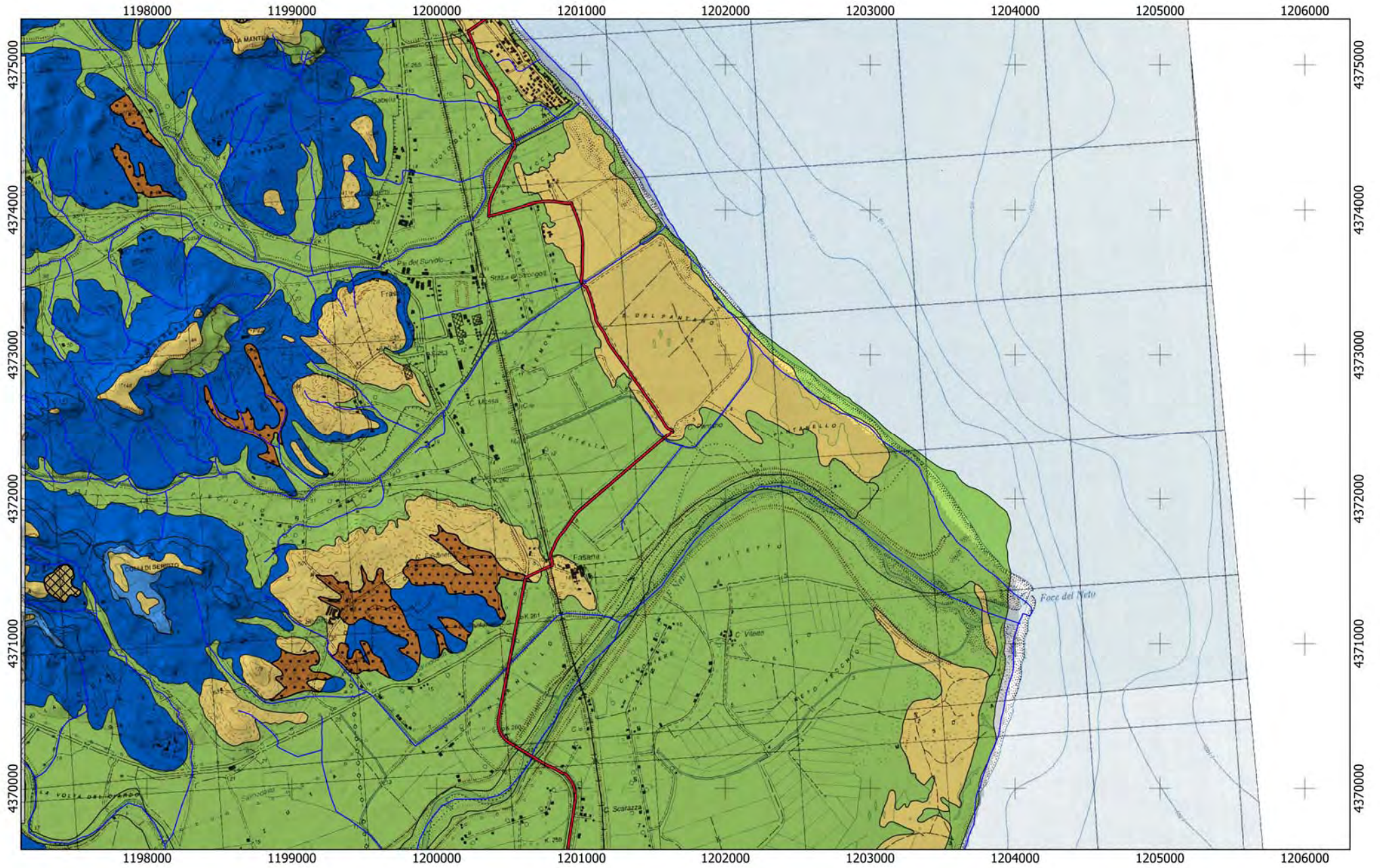
— 13

— 14

REGIONE CALABRIA

Lotto CA14



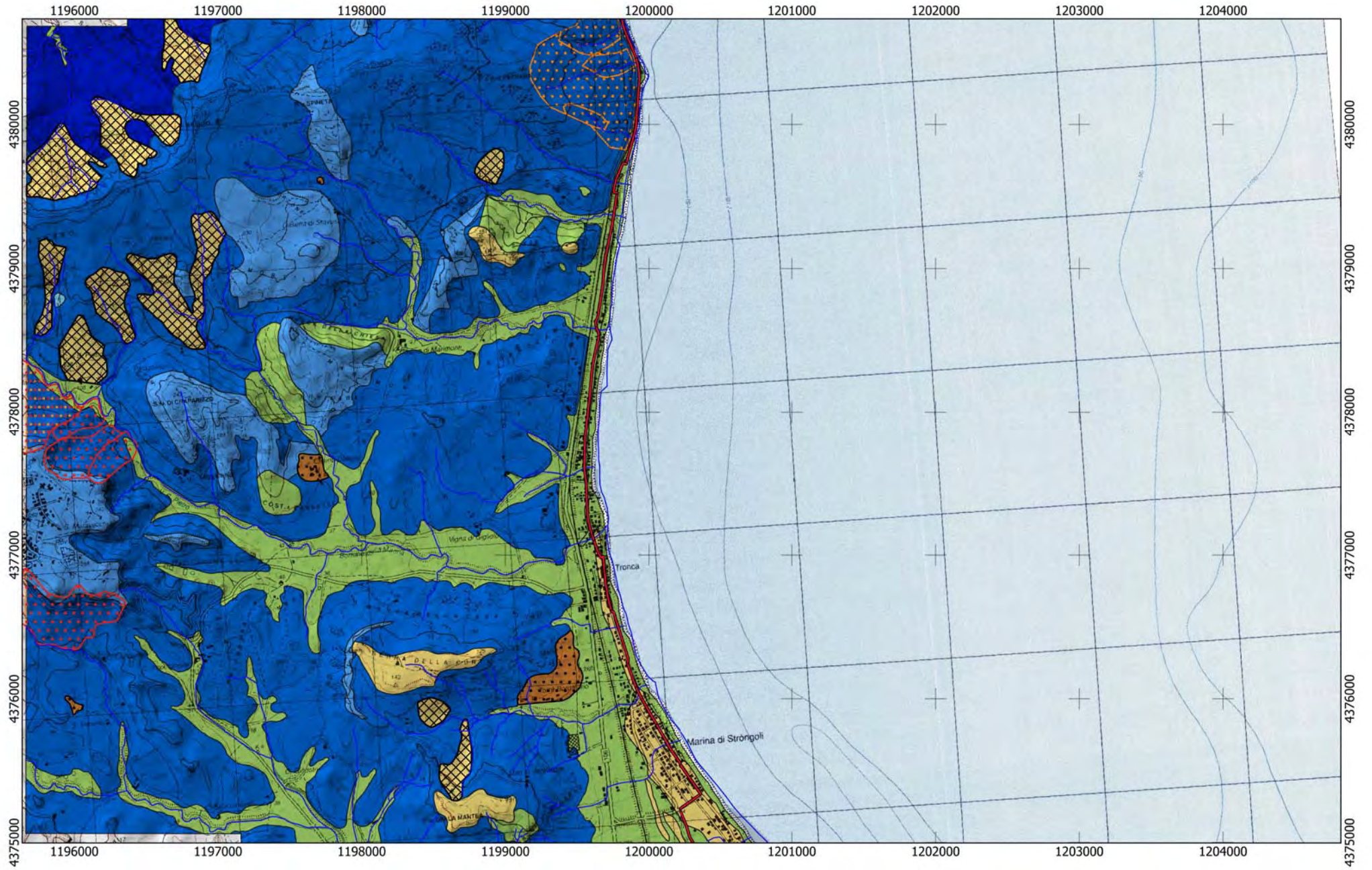


Tracciato

CA

— 13

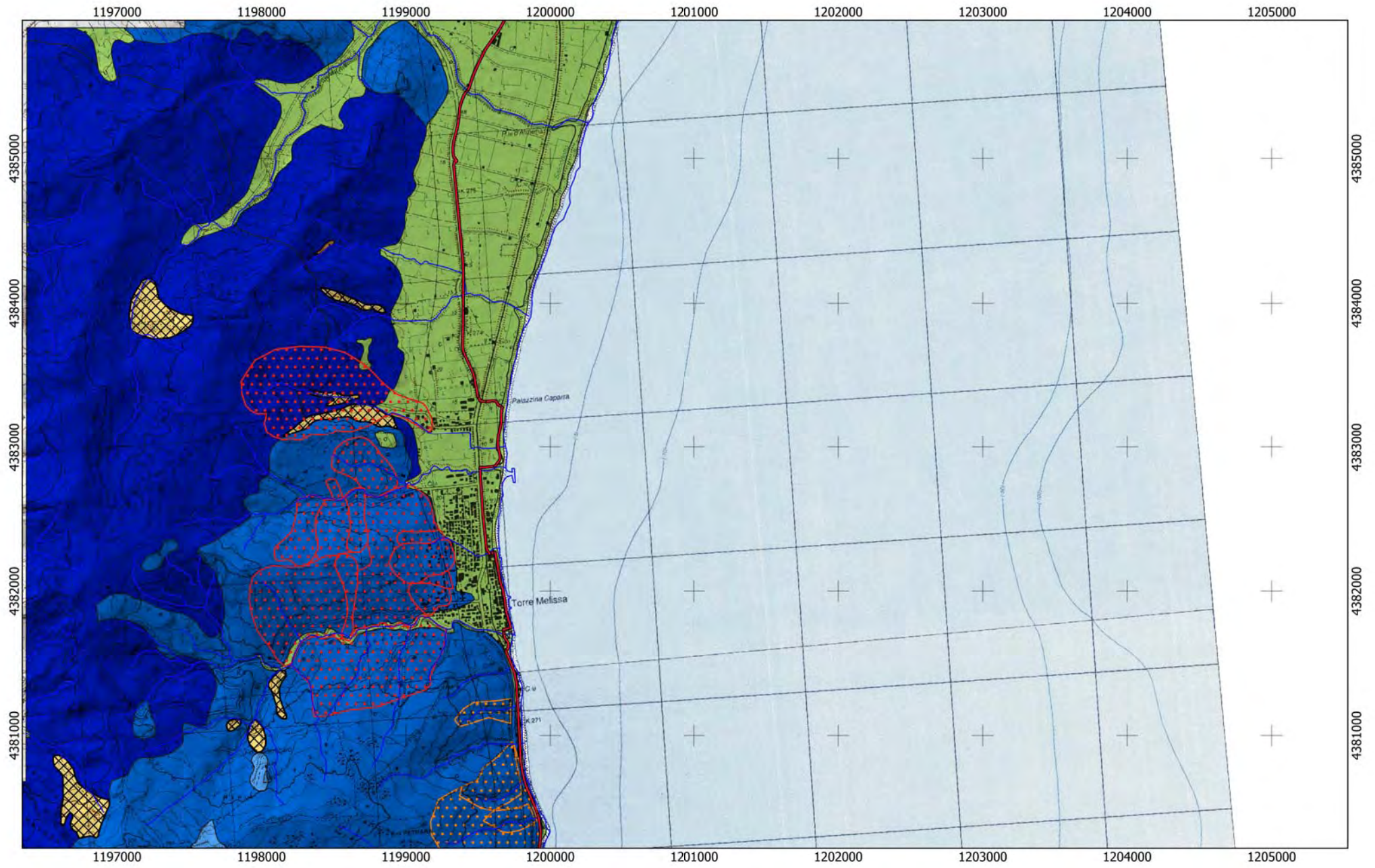
— 14



Tracciato
CA
14

0 750 1.500 m

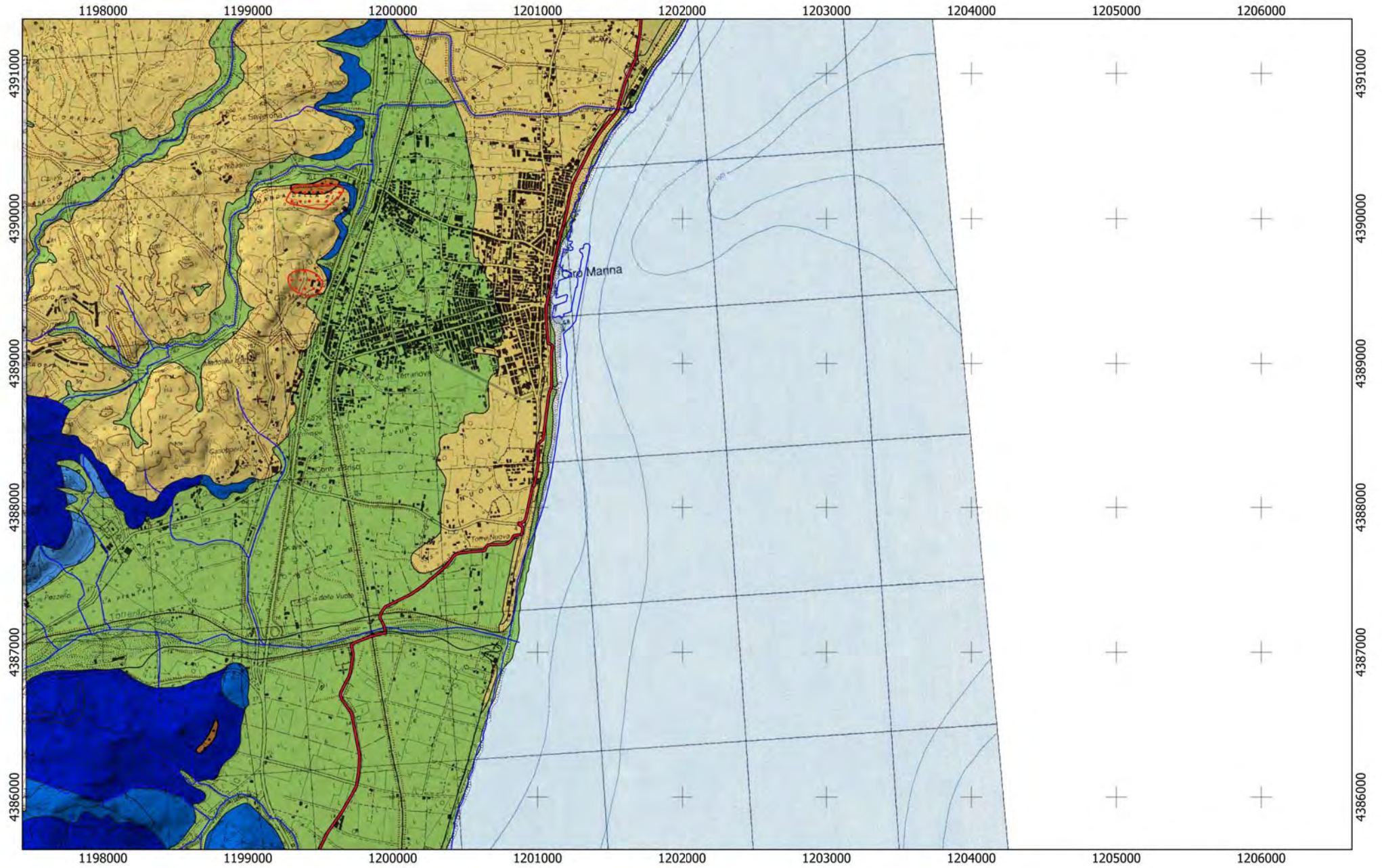




Tracciato

CA

— 14



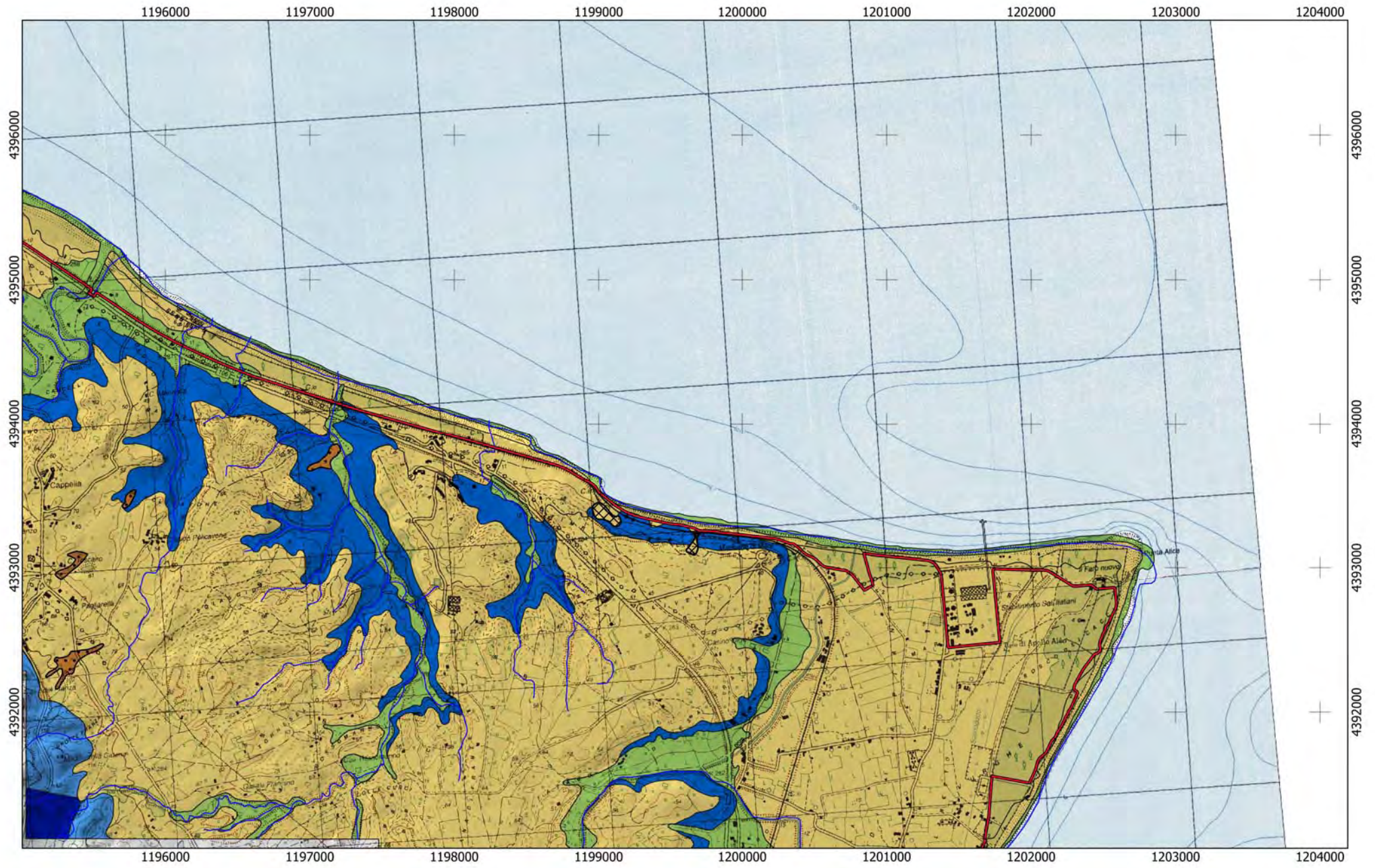
Tracciato

CA

— 14

0 750 1.500 m





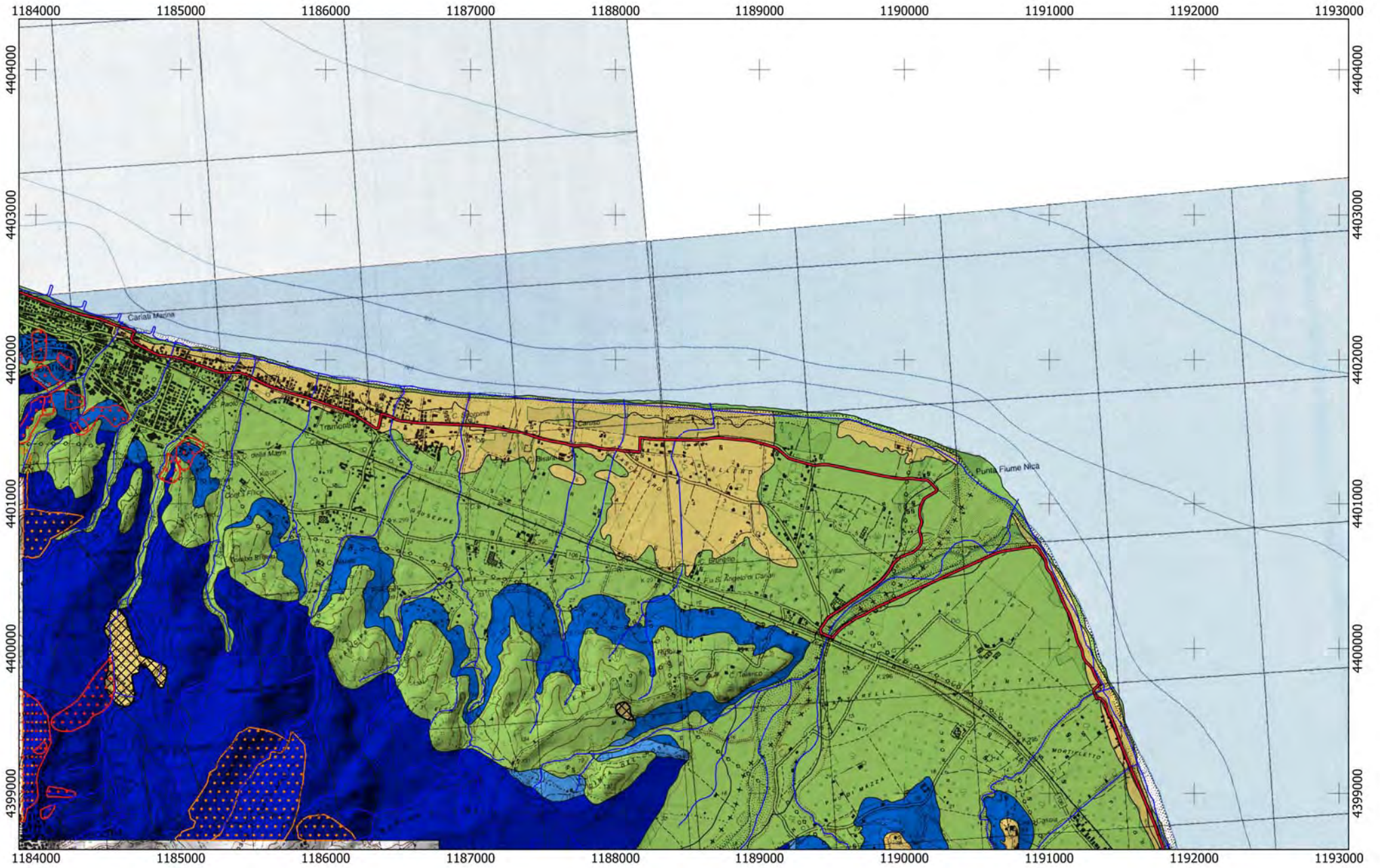
Tracciato

CA

— 14

0 750 1.500 m





Tracciato

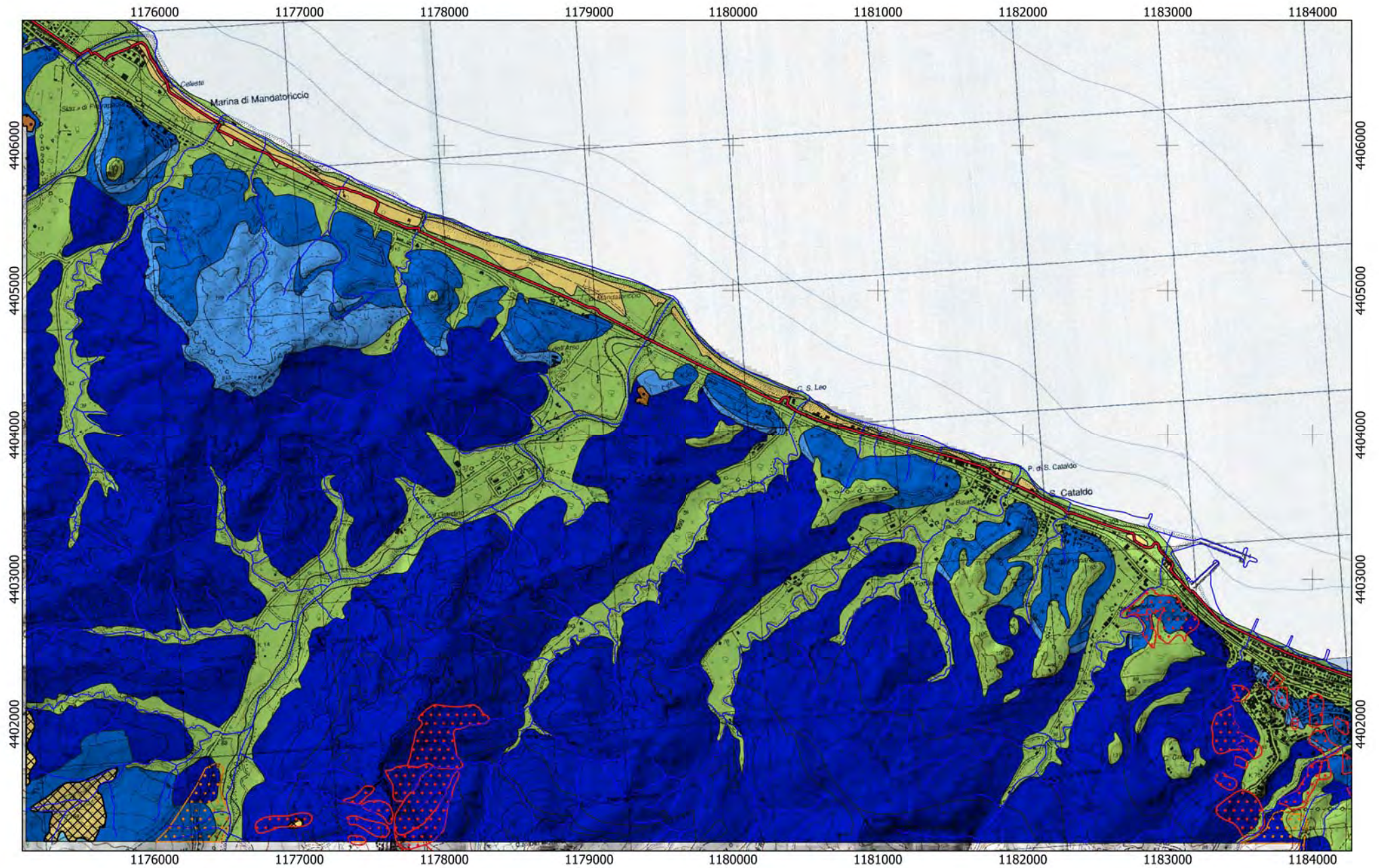
CA

— 14


— 15

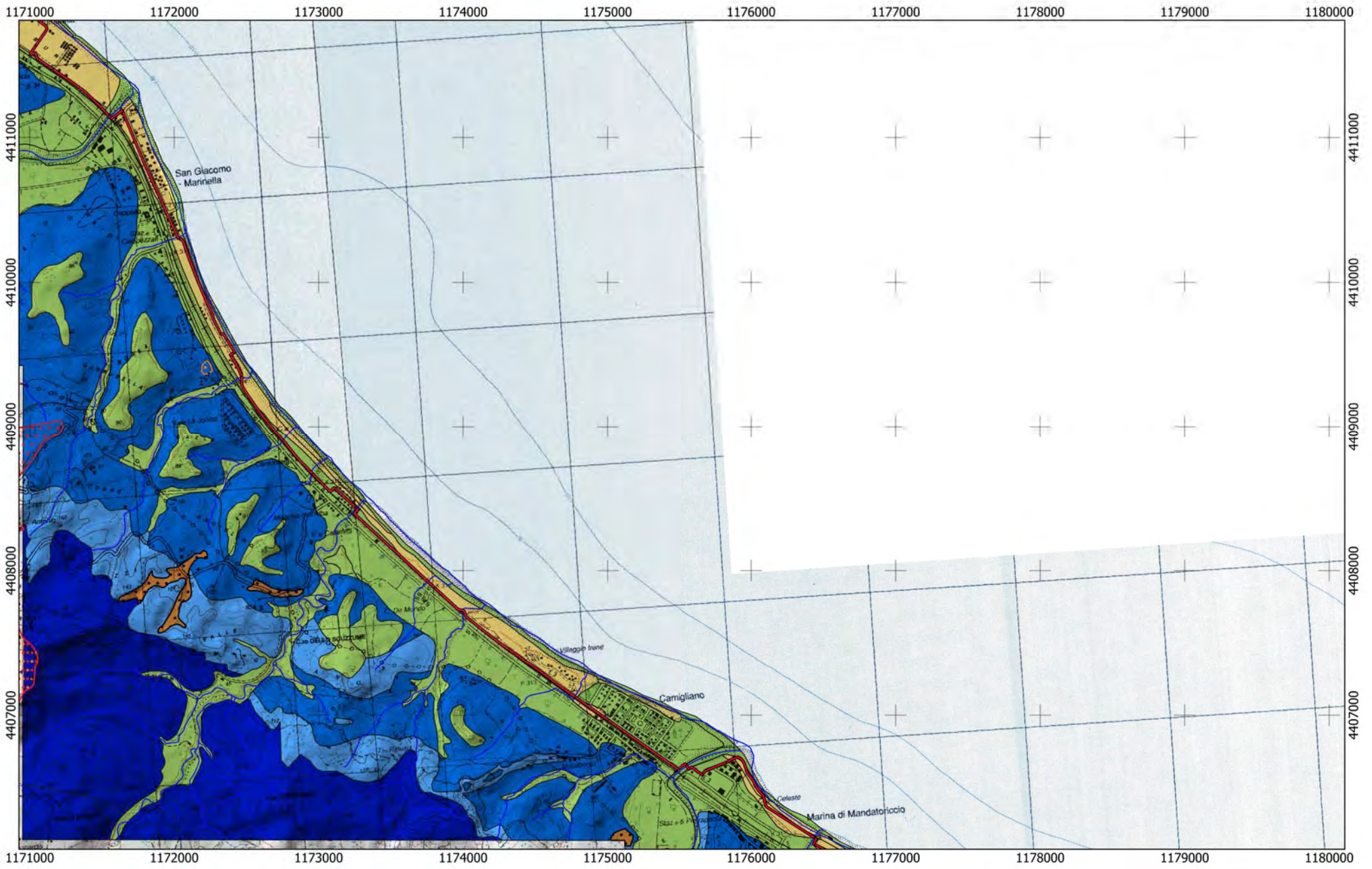
0 750 1.500 m






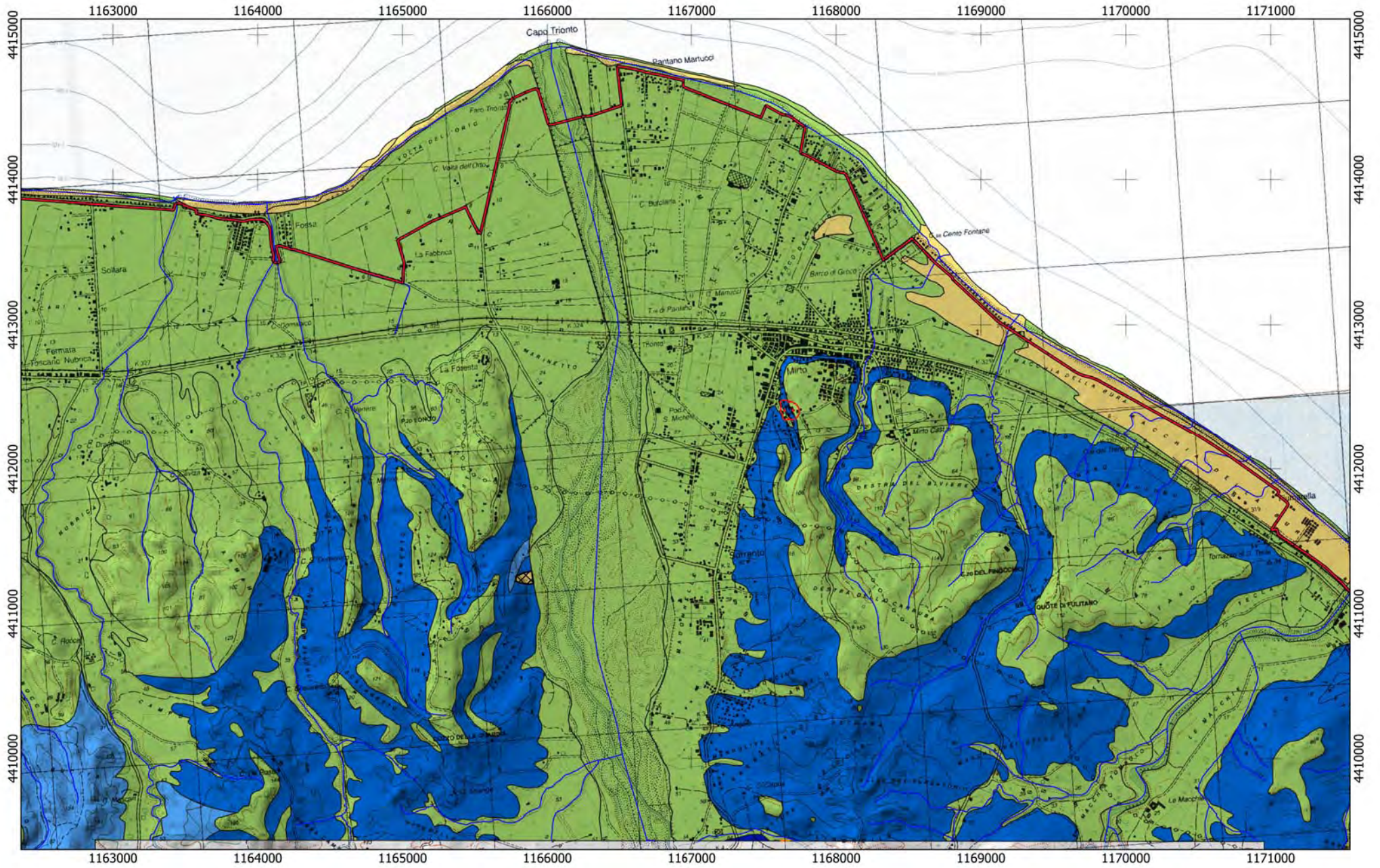
Tracciato
CA
15






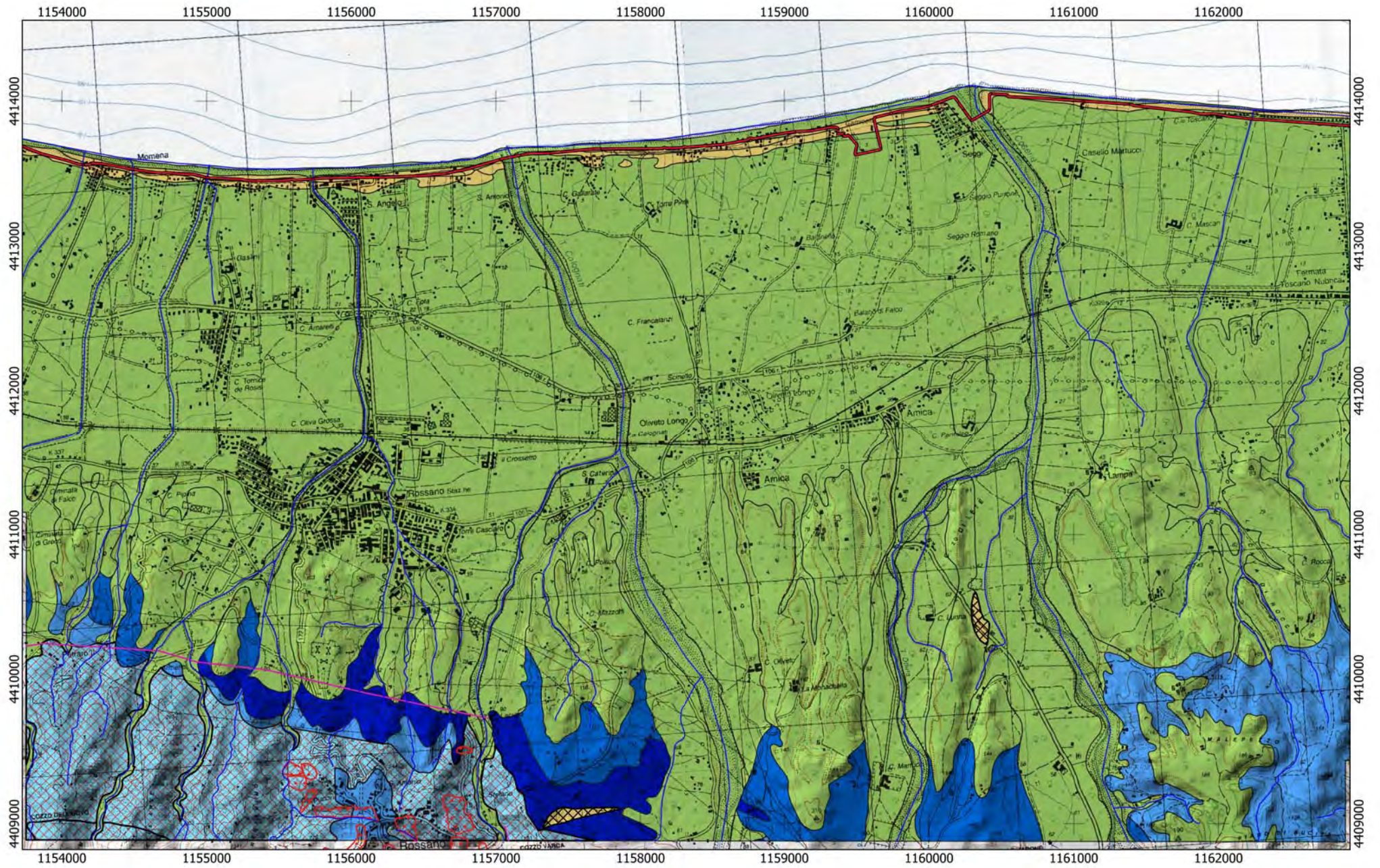
Tracciato
CA
15





Tracciato
CA
— 15





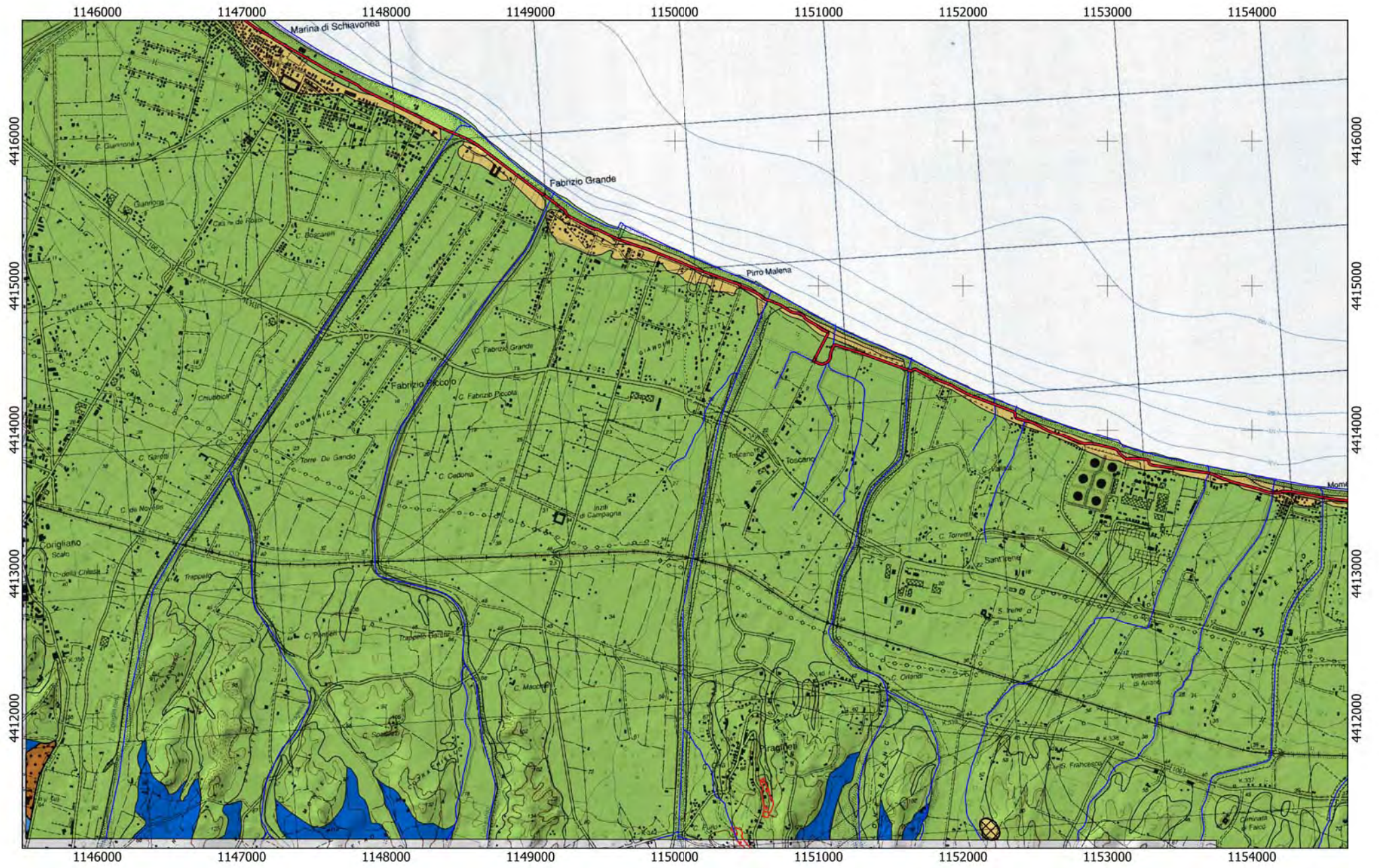
Tracciato

CA


— 15

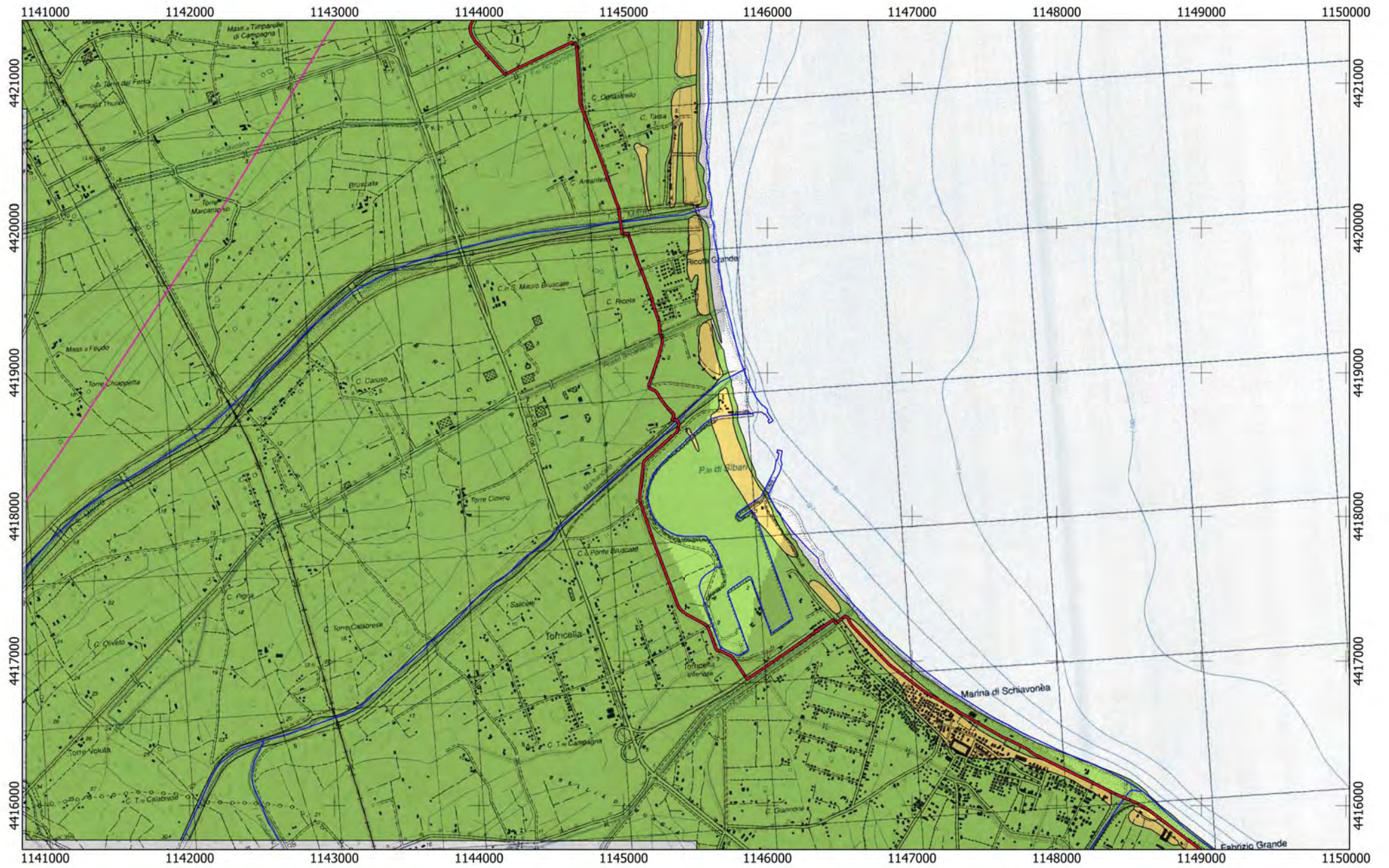
0 750 1.500 m





Tracciato
CA
— 15





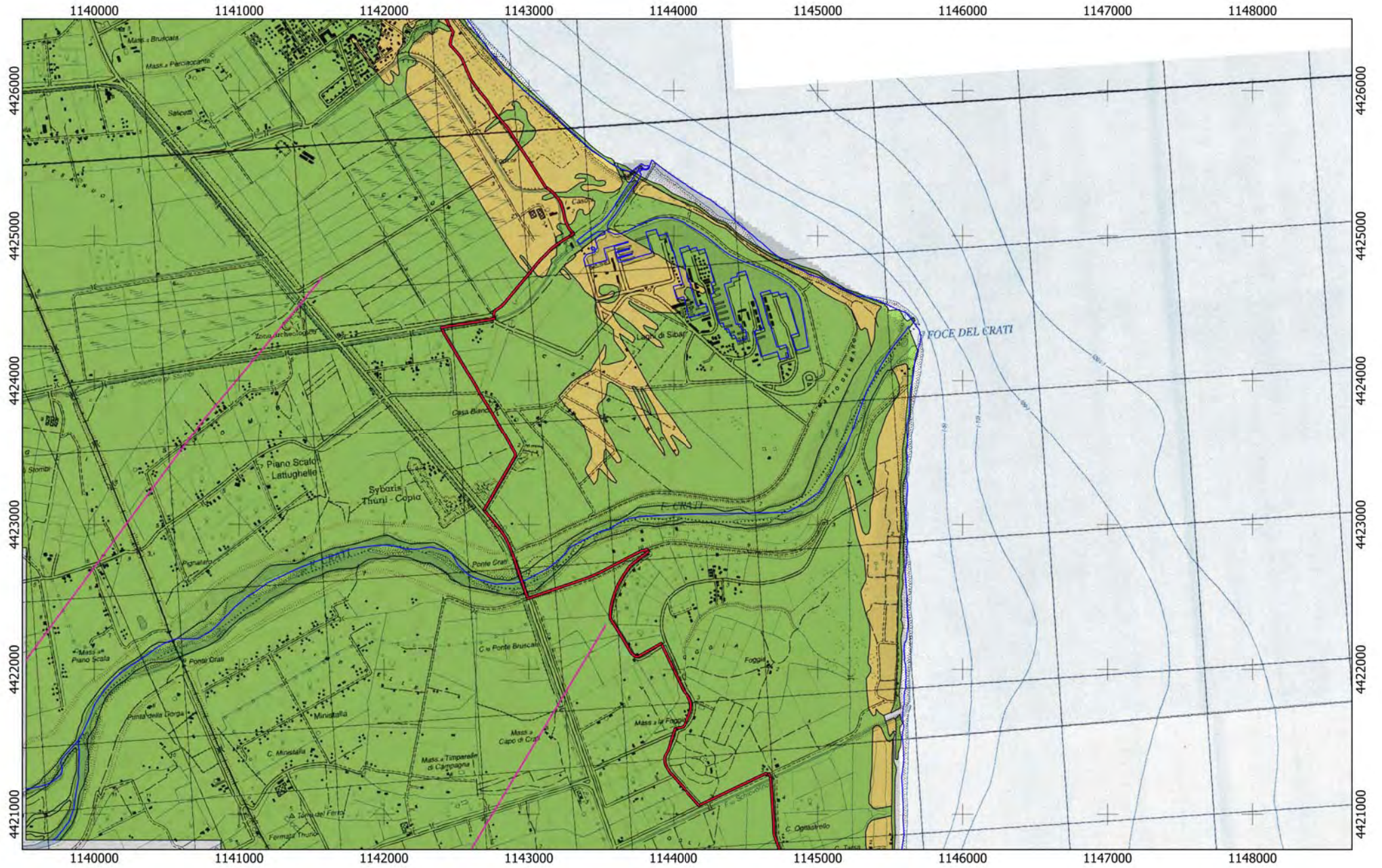
Tracciato

CA

— 15

0 750 1.500 m





Tracciato

CA

15

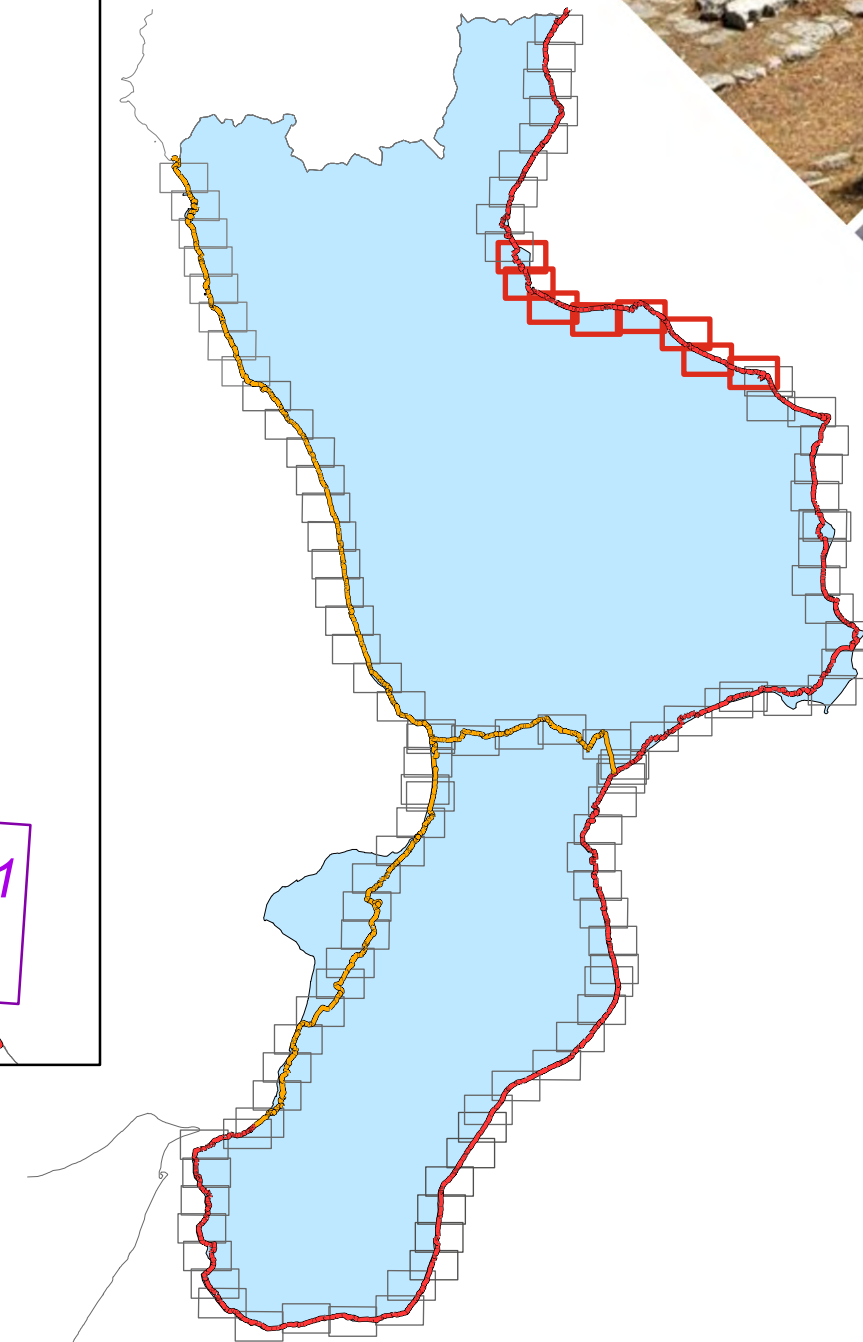
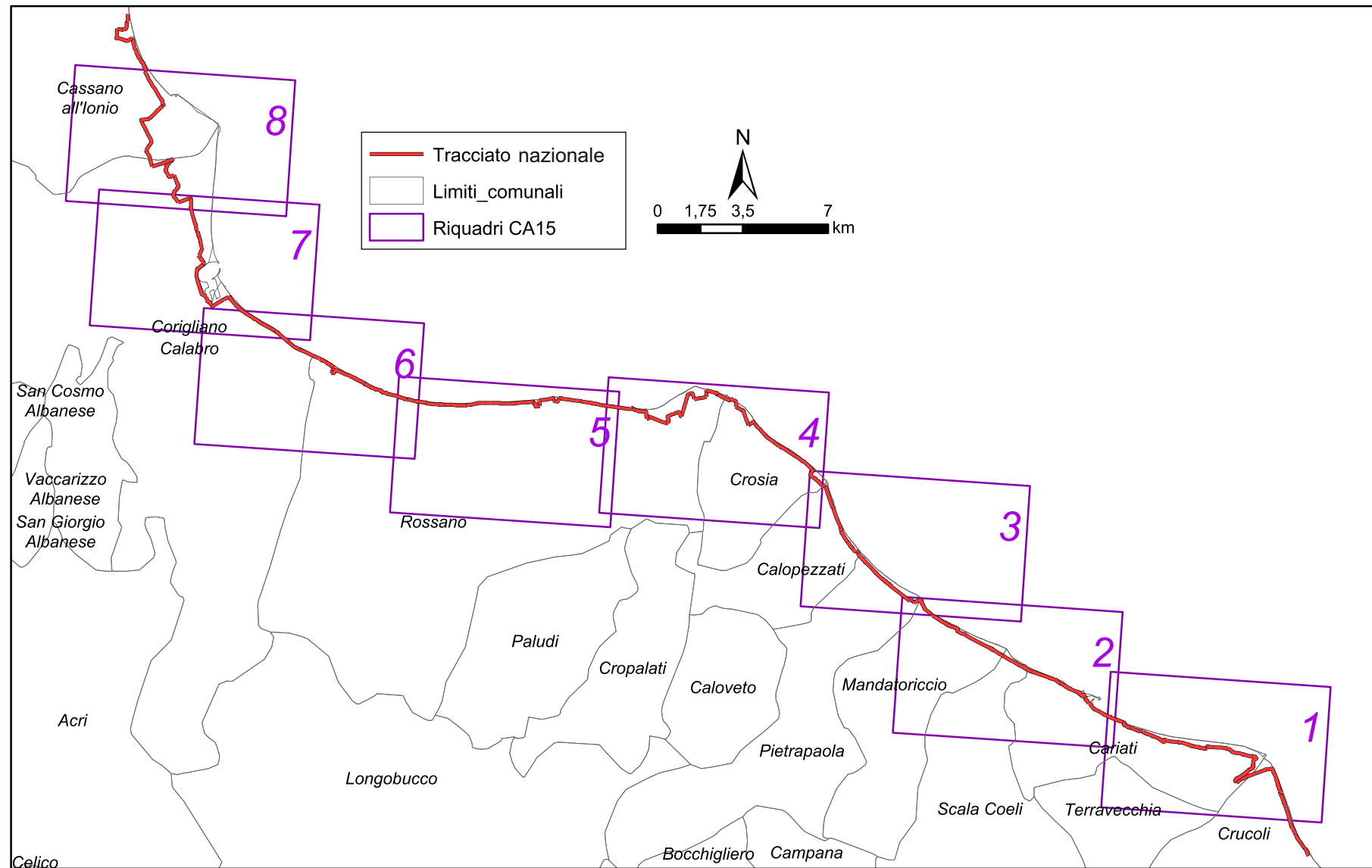
16

0 750 1.500 m



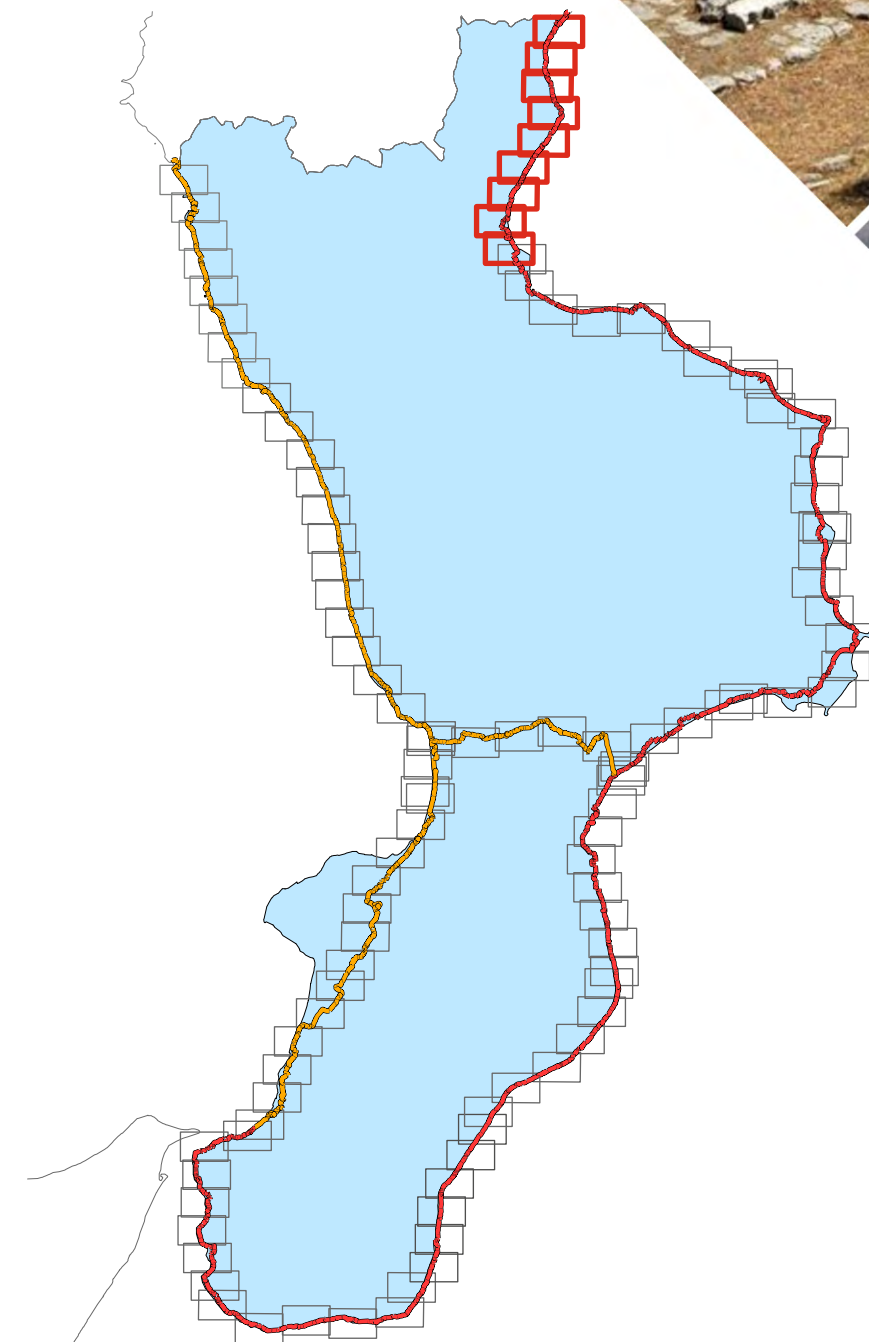
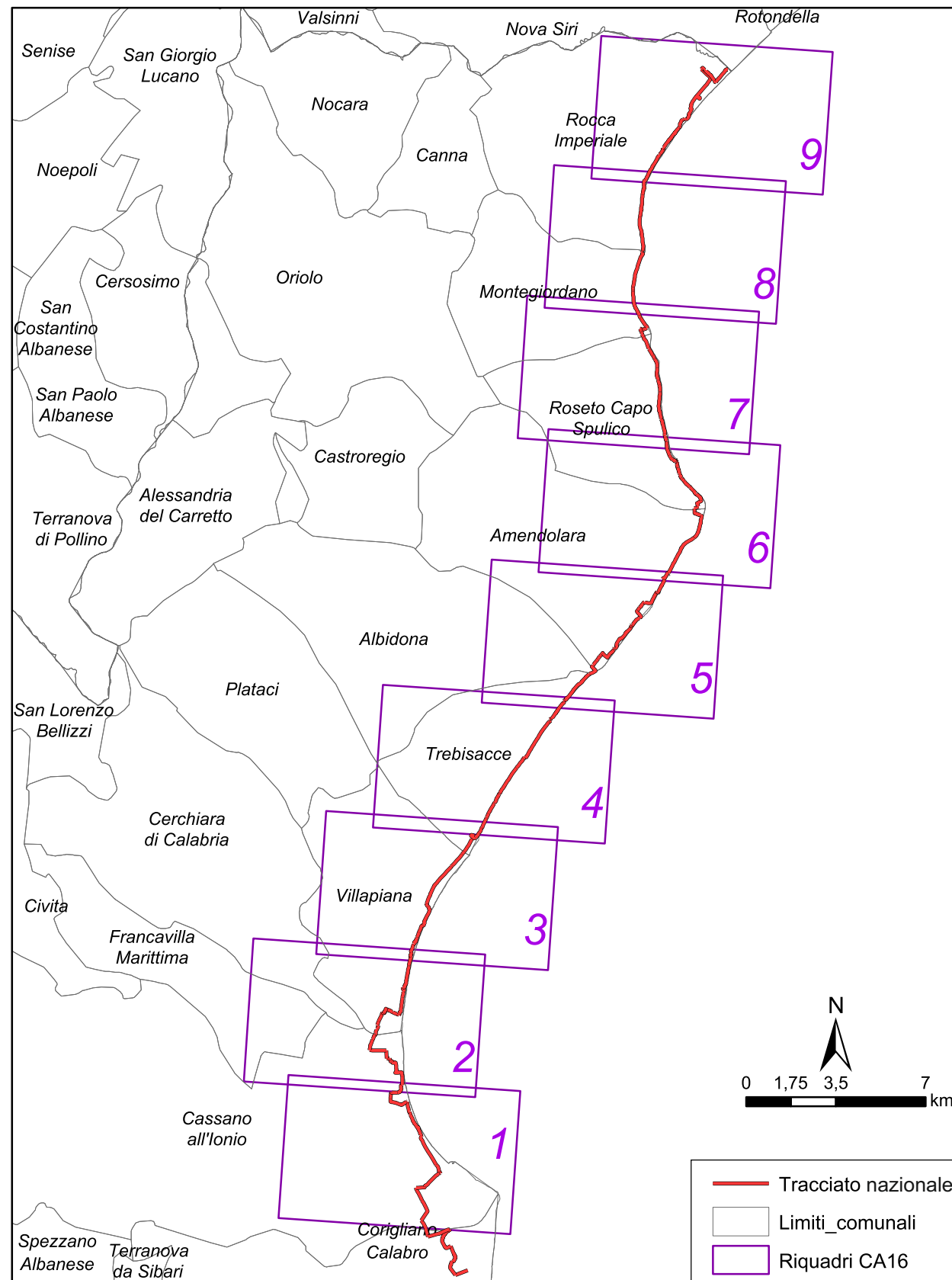
REGIONE CALABRIA

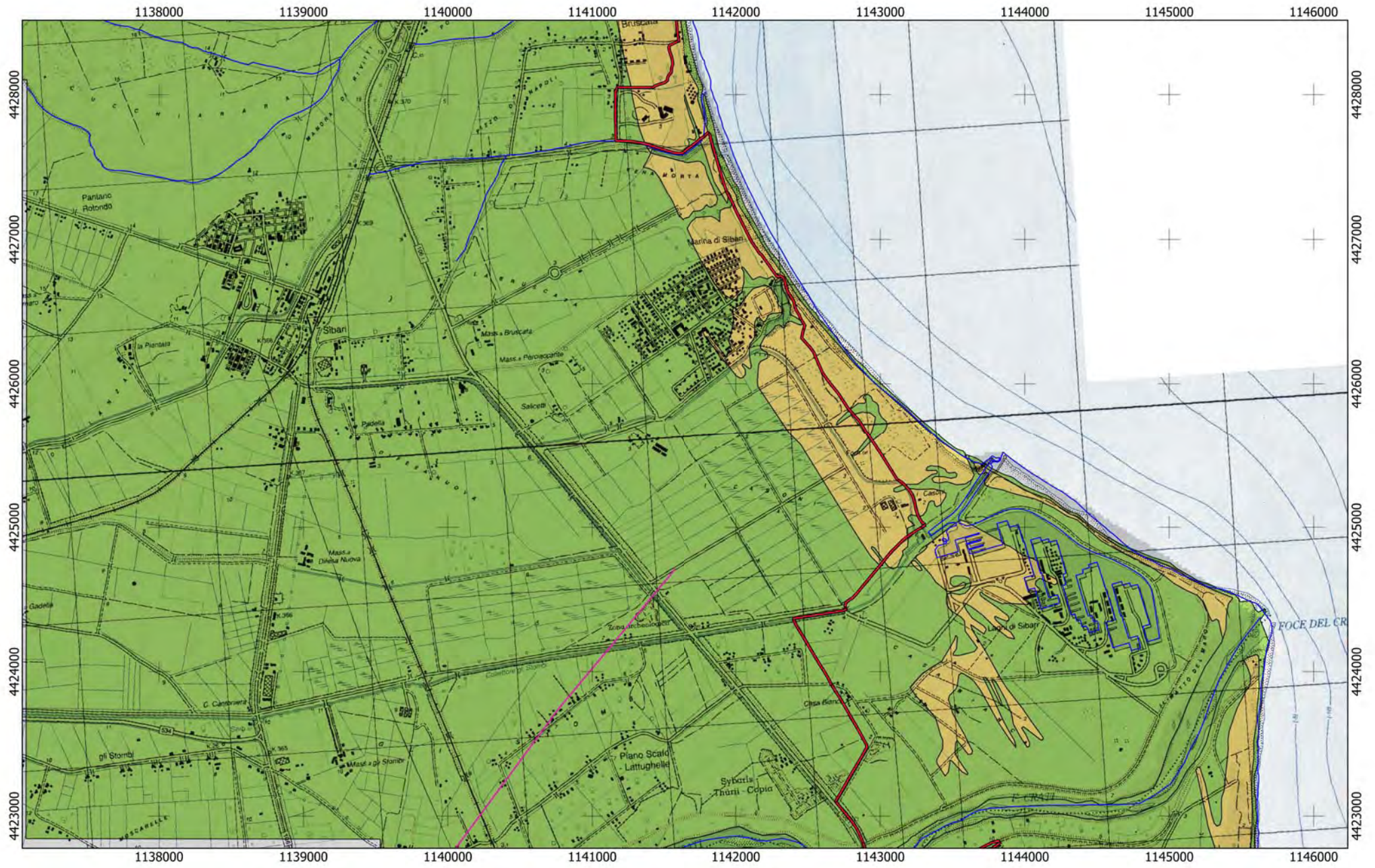
Lotto CA15



REGIONE CALABRIA

Lotto CA16






Tracciato

CA

15

16





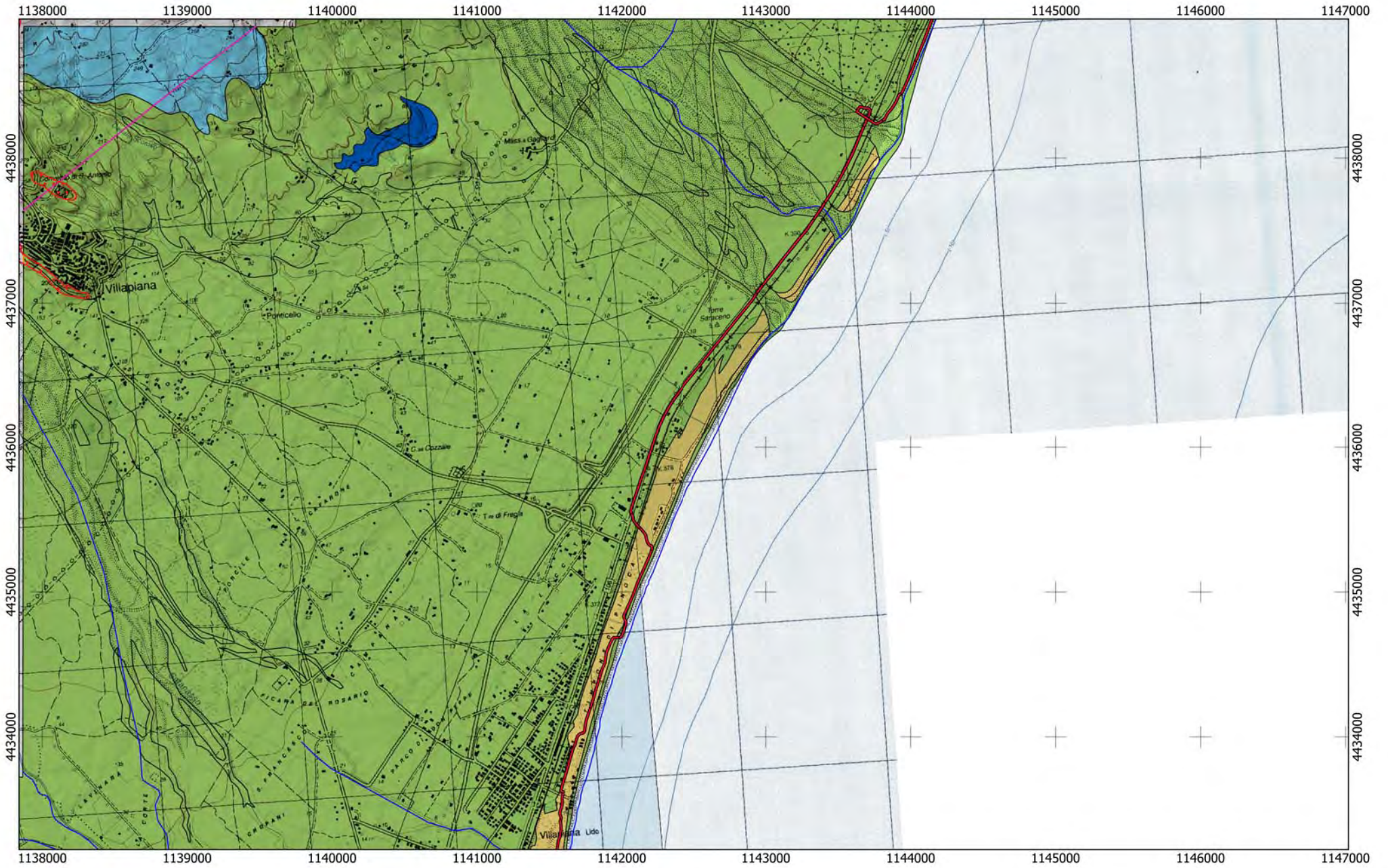
Tracciato

CA

— 16

0 750 1.500 m





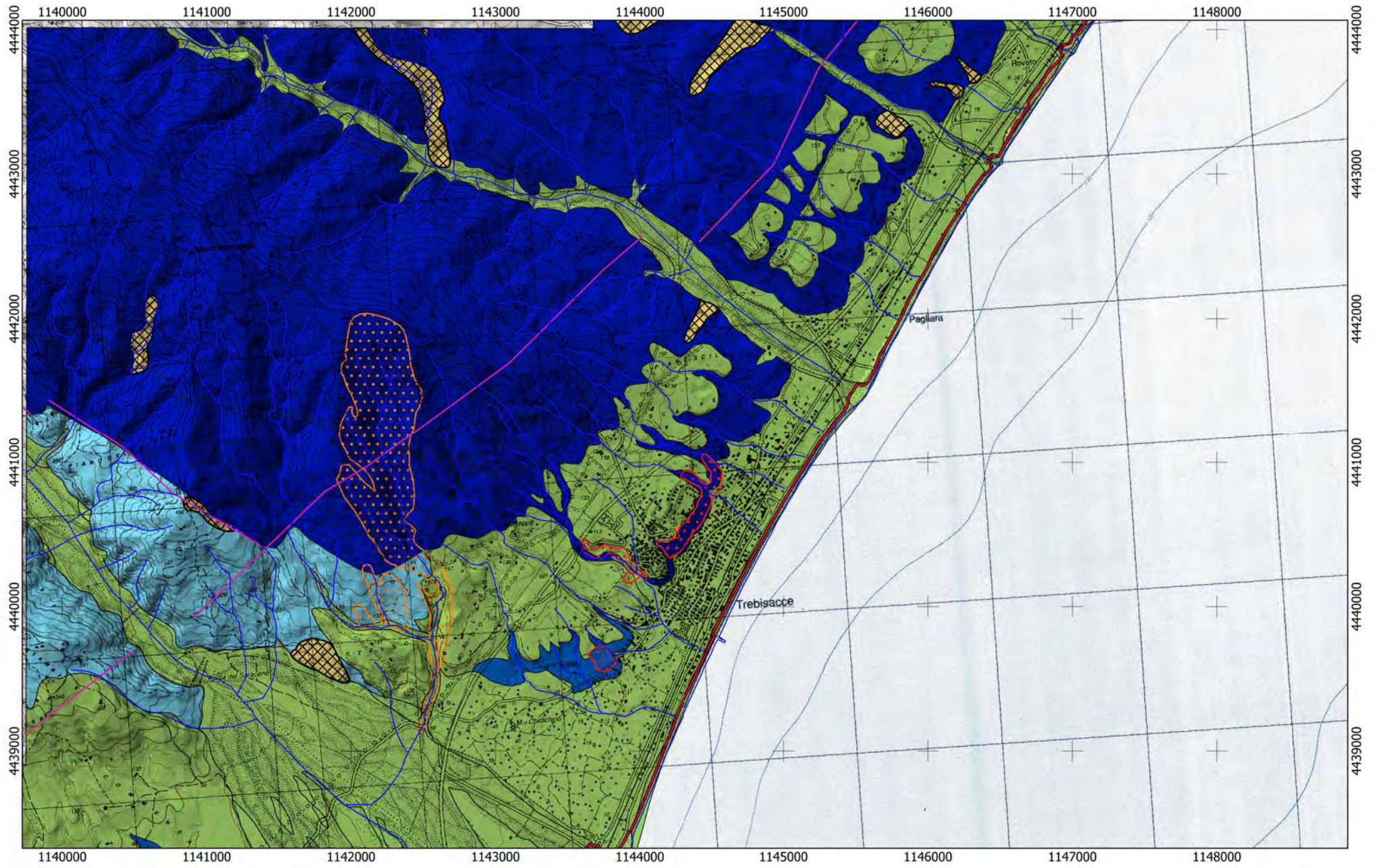
Tracciato

CA

— 16

0 750 1.500 m





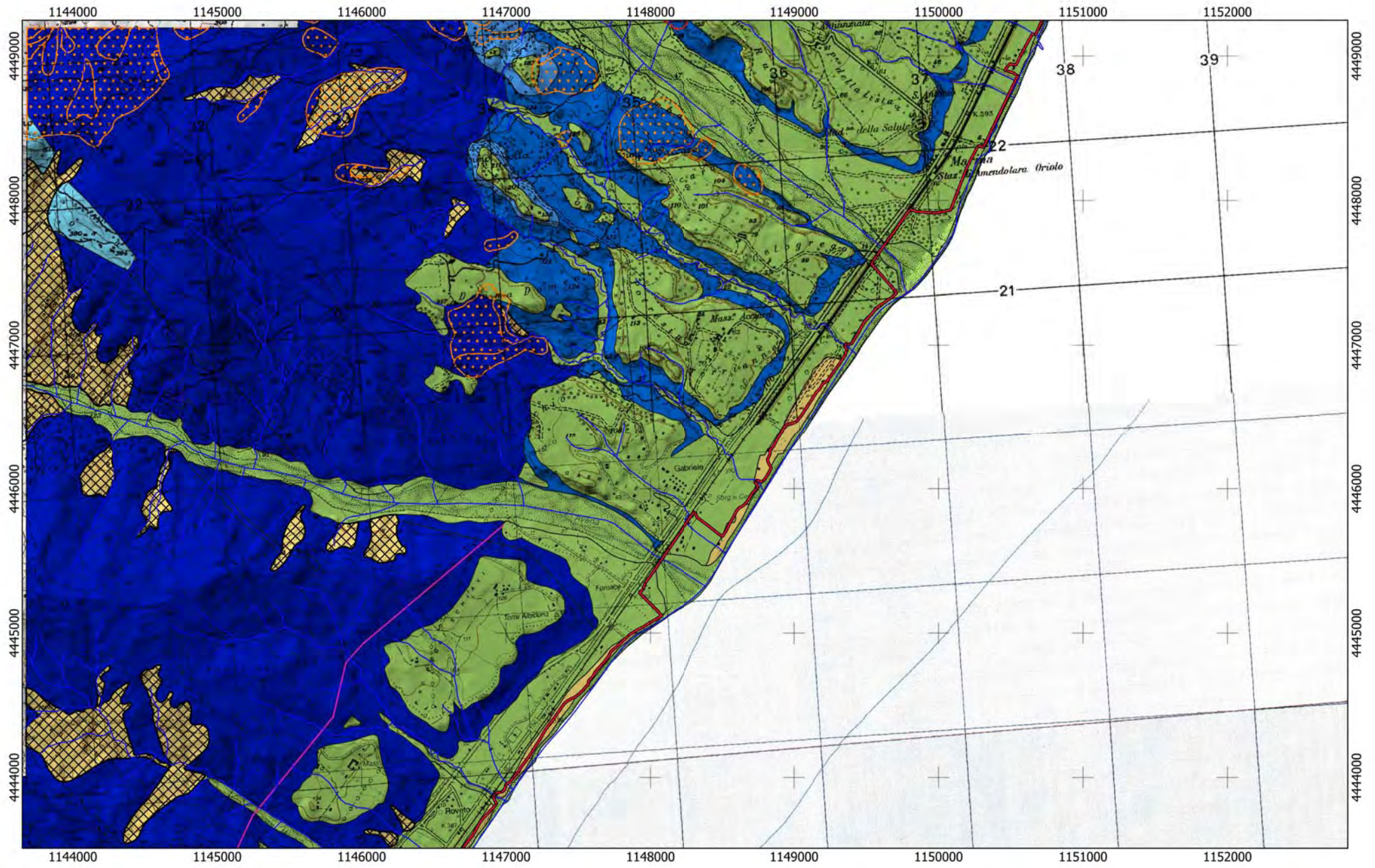
Tracciato

CA

— 16

0 750 1.500 m




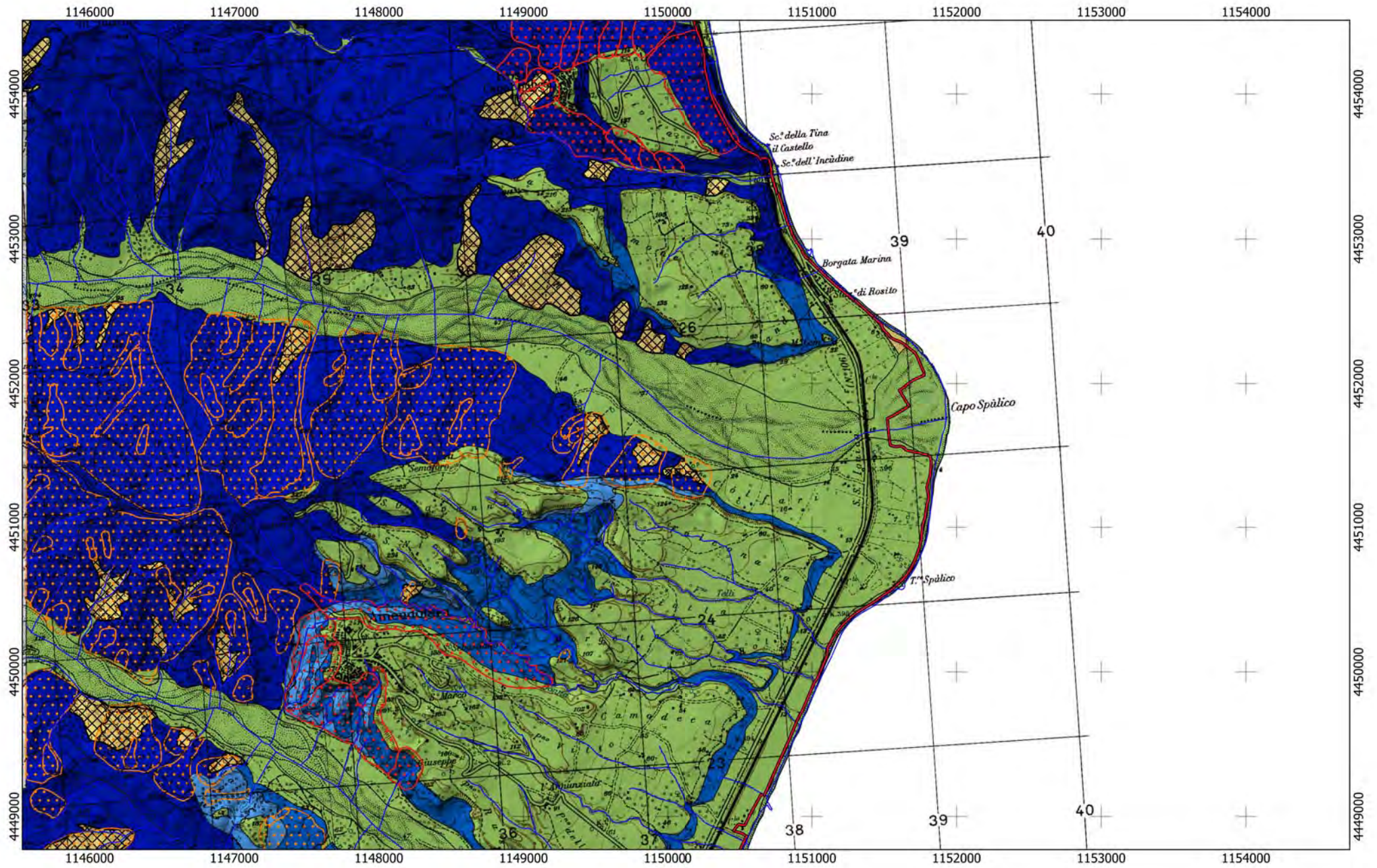


Tracciato

CA

— 16





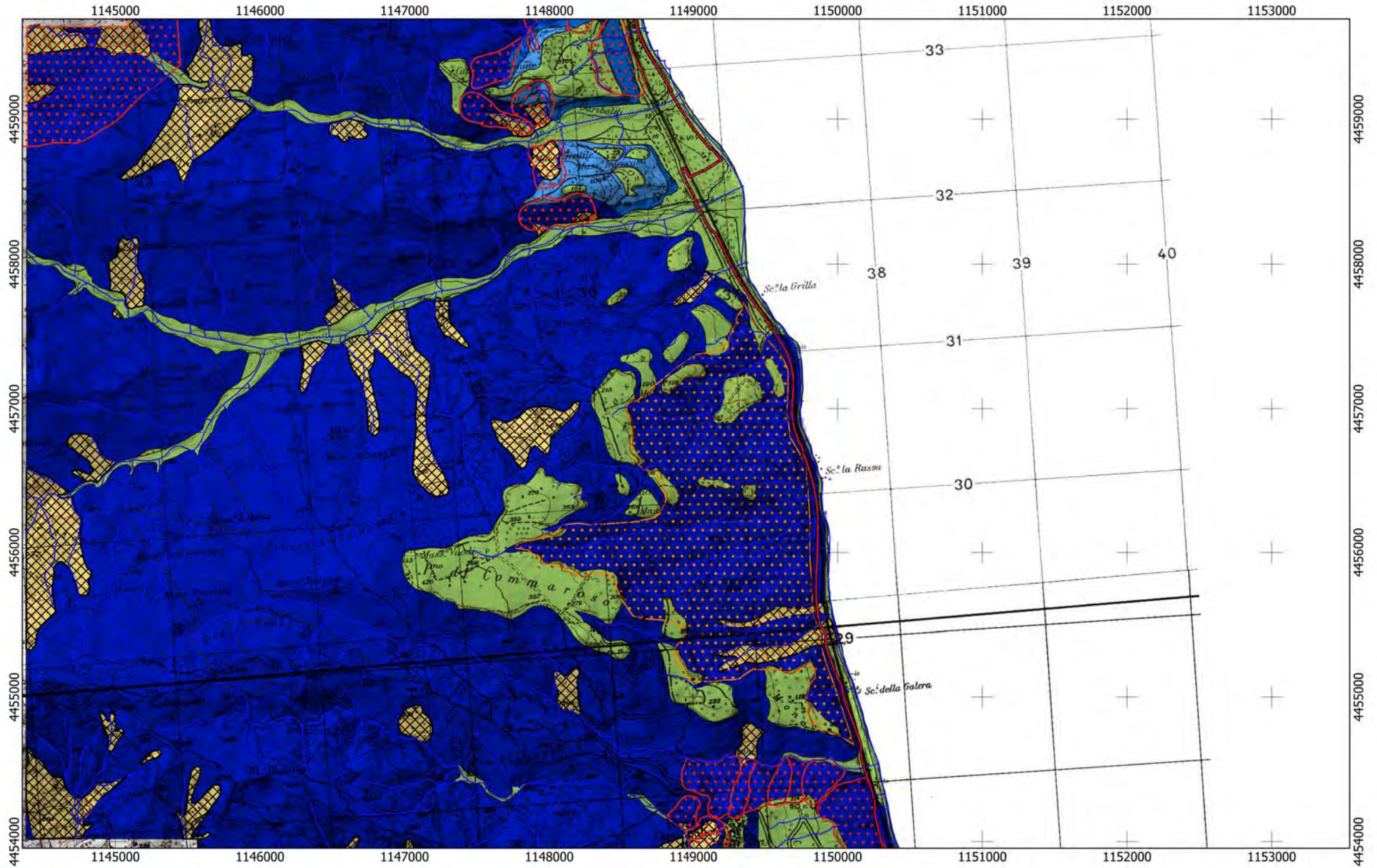
Tracciato

CA


— 16

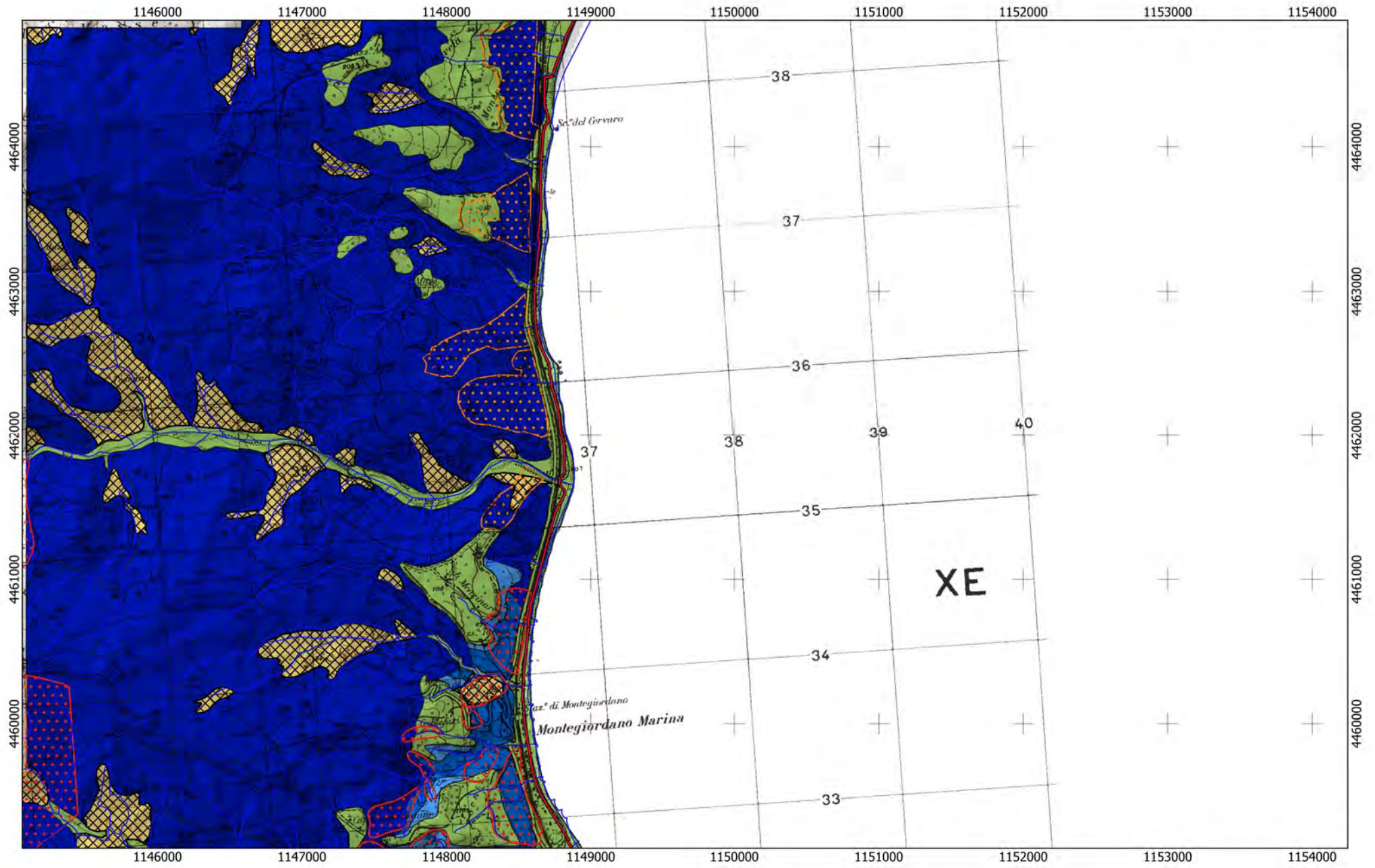
0 750 1.500 m





Tracciato
CA
— 16





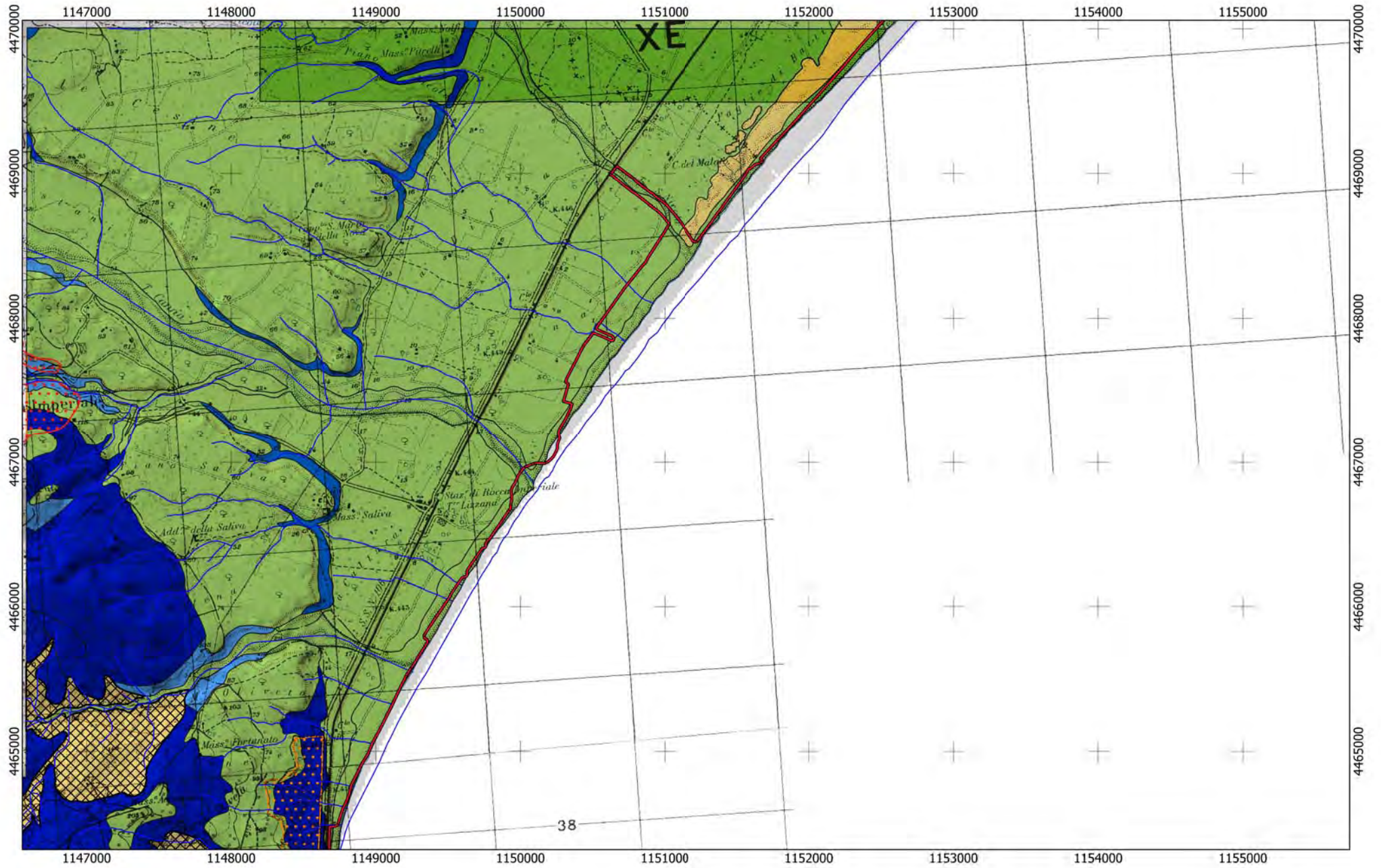
Tracciato

CA

— 16

0 750 1.500 m





Tracciato

BA02

CA

16

0 750 1.500 m





REGIONE BASILICATA




REGIONE CALABRIA



REGIONE SICILIA



Ciclovia della Magna Grecia



CICLOVIA
MAGNA
GRECIA

Progetto di Fattibilità Tecnica ed Economica

STAZIONE APPALTANTE

Regione Calabria - Dipartimento
Infrastrutture Lavori Pubblici
Mobilità

IL DIRIGENTE

Ing. Giuseppe Iiritano

IL RESPONSABILE UNICO DEL PROCEDIMENTO

Ing. Roberto Luigi Ruffolo

IL DIRETTORE ESECUTIVO DEL CONTRATTO

Ing. Giovanna Petrungarò

RTP progettisti



Coopprogetti Soc. Coop.



MATE Soc. Coop.

PARCIANELLO
PARTNERS

Parcianello & Partners
engineering s.r.l.



Netmobility s.r.l.

RESPONSABILE DELL'INTEGRAZIONE TRA LE VARIE
PRESTAZIONI SPECIALISTICHE

Ing. Alessandro Placucci

GEOLOGIA

GEOLOGIA E SISMICA

CARTA LITOLOGICA E DEI DISSESTI 03_MACROTRATTA SICILIA






Scala

1:25.000

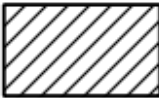




CARTA LITOLOGICA E DEI DISSESTI

Legenda



Litologia_MS

-  Tracciato ciclovie regionale
-  Tracciato ciclovie nazionale
-  Linea di costa
-  Reticolo idrografico
-  Faglie attive e capaci (FAC) database ITHACA






Terreni di copertura

-  Terreni contenenti resti di attività antropica
-  Ghiaie, ghiaie sabbiose e ghiaie limose
-  Sabbie, sabbie ghiaiose e sabbie limose
-  Limi e argille
-  Terreni litoidi di copertura (brecce cementate, lave)

Dissesti

-  Prodotti di solifluzione e dilavamento
-  Depositi di frana
-  Dissesti PAI
-  Dissesti IFFI

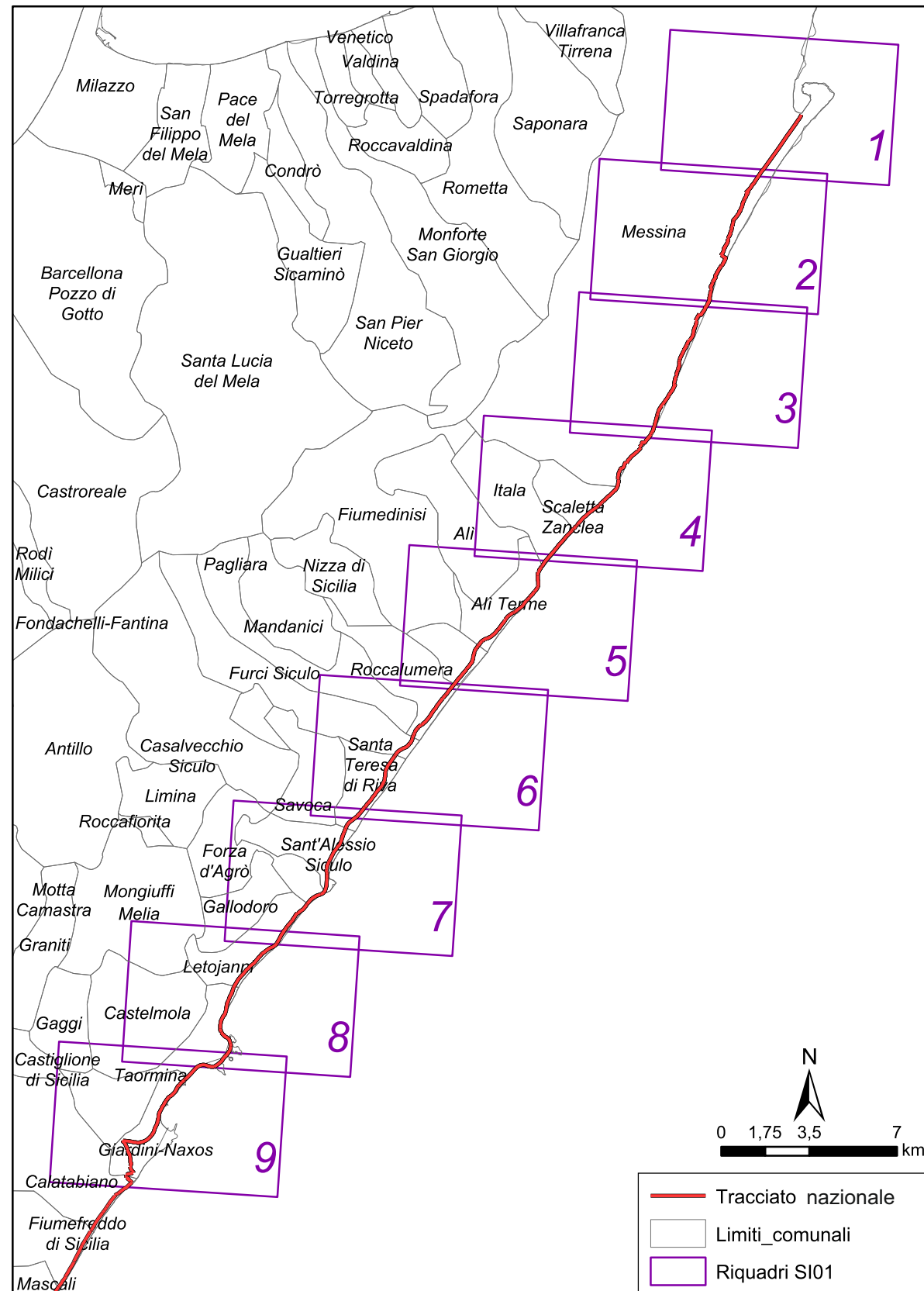
Substrato geologico

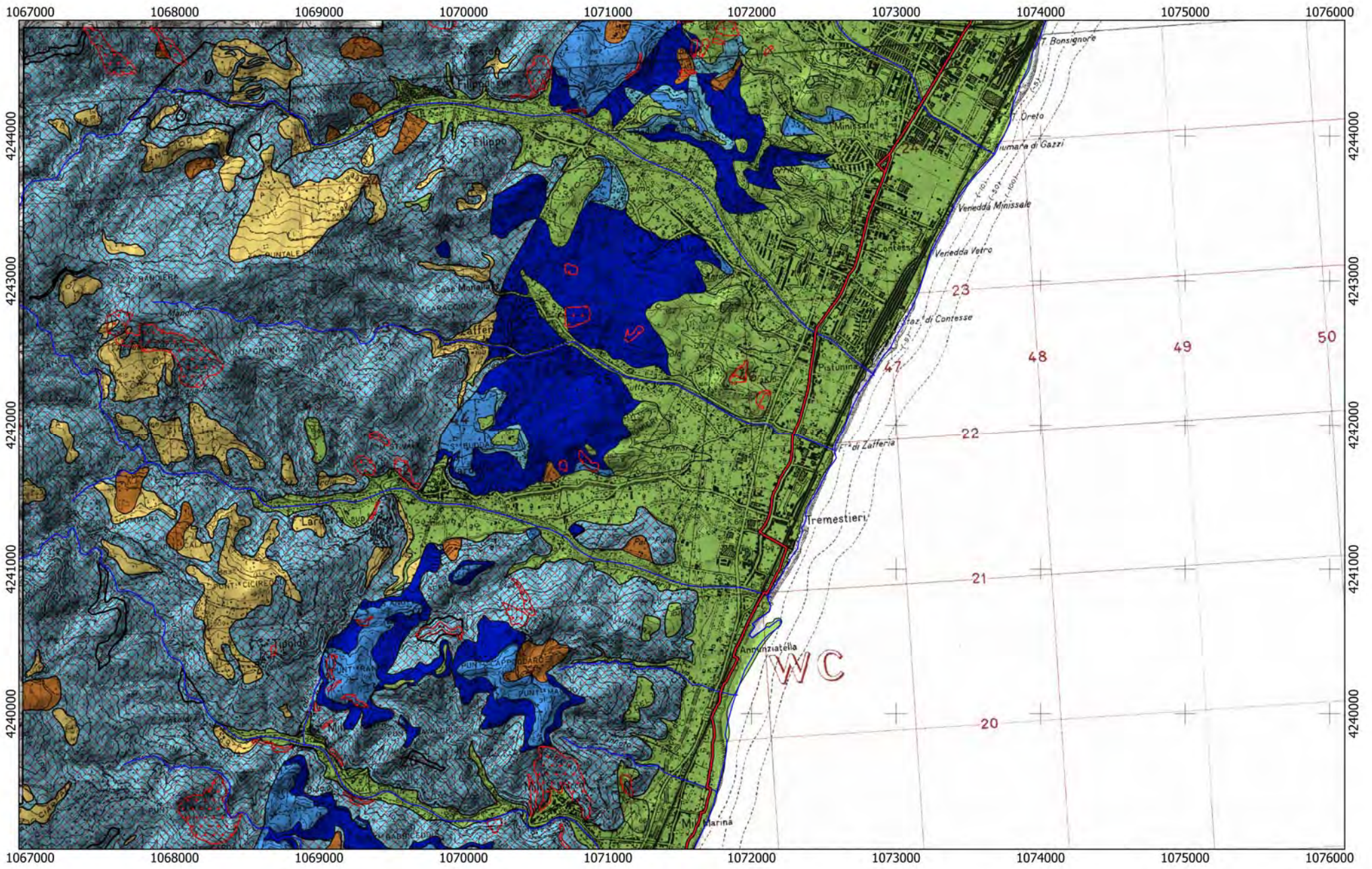
-  Coesivo sovraconsolidato
-  Alternanza di litotipi
-  Granulare cementato
-  Lapideo alterato e/o fratturato
-  Lapideo




REGIONE SICILIANA

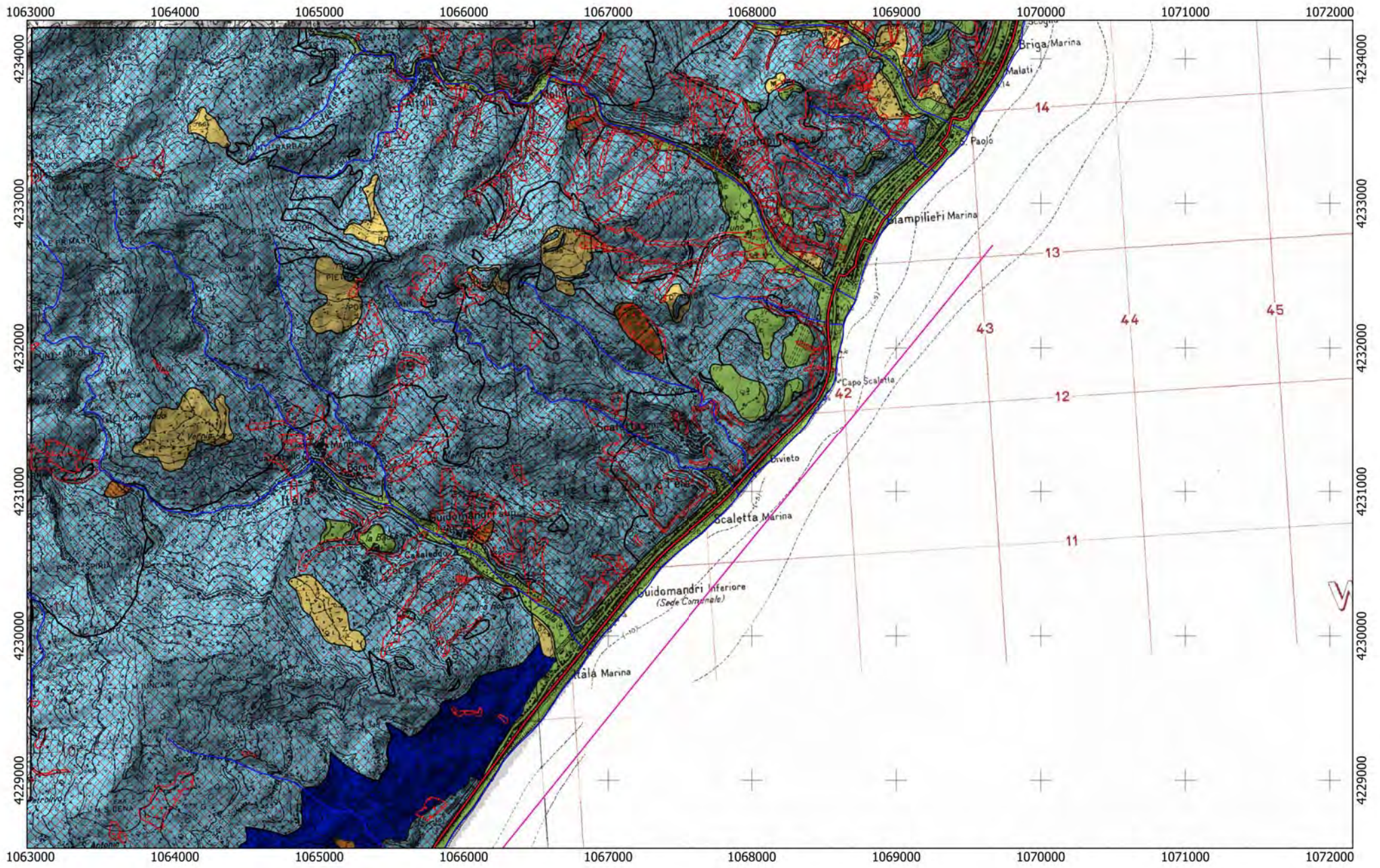
Lotto SI01






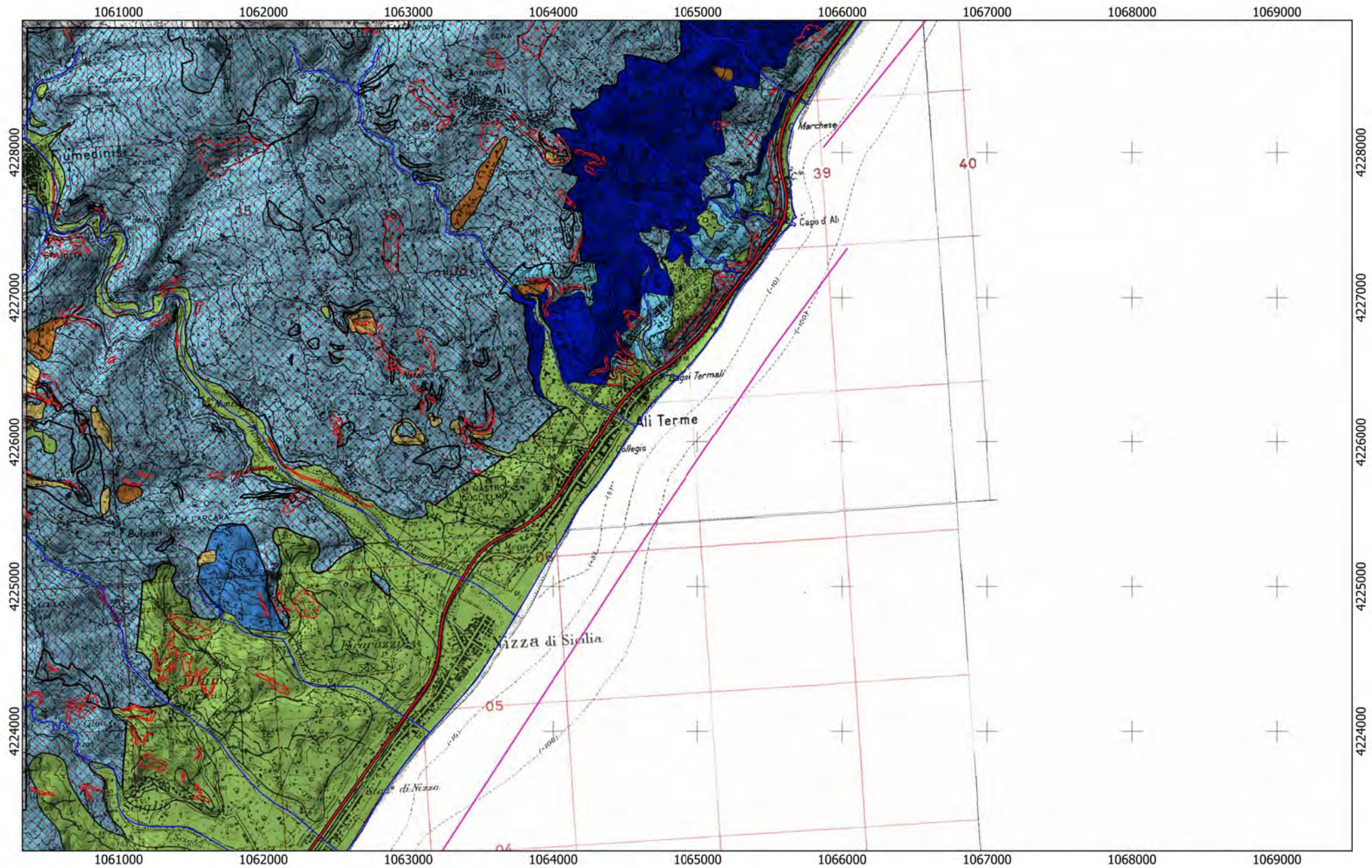
Tracciato
— SI






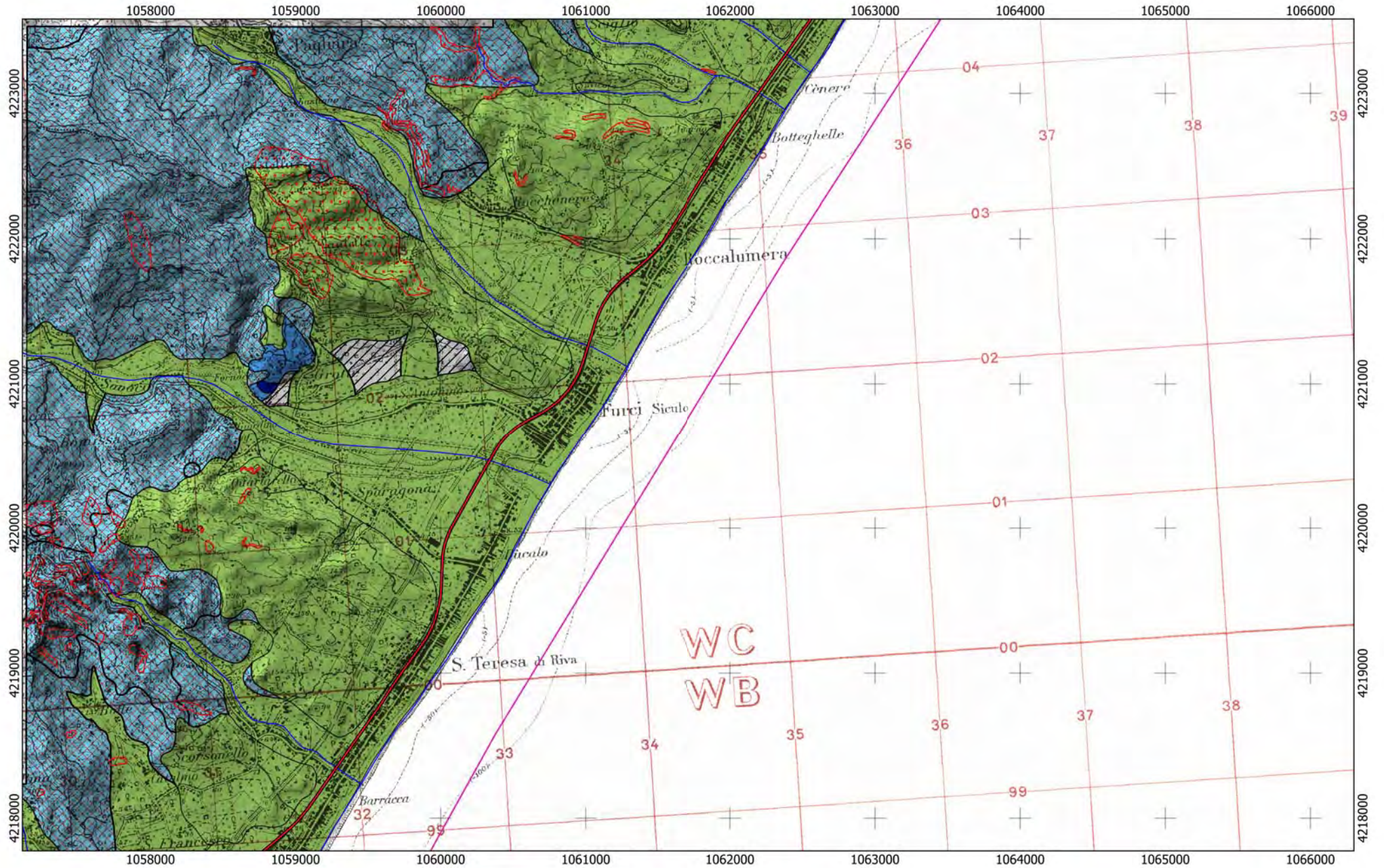
Tracciato
— SI






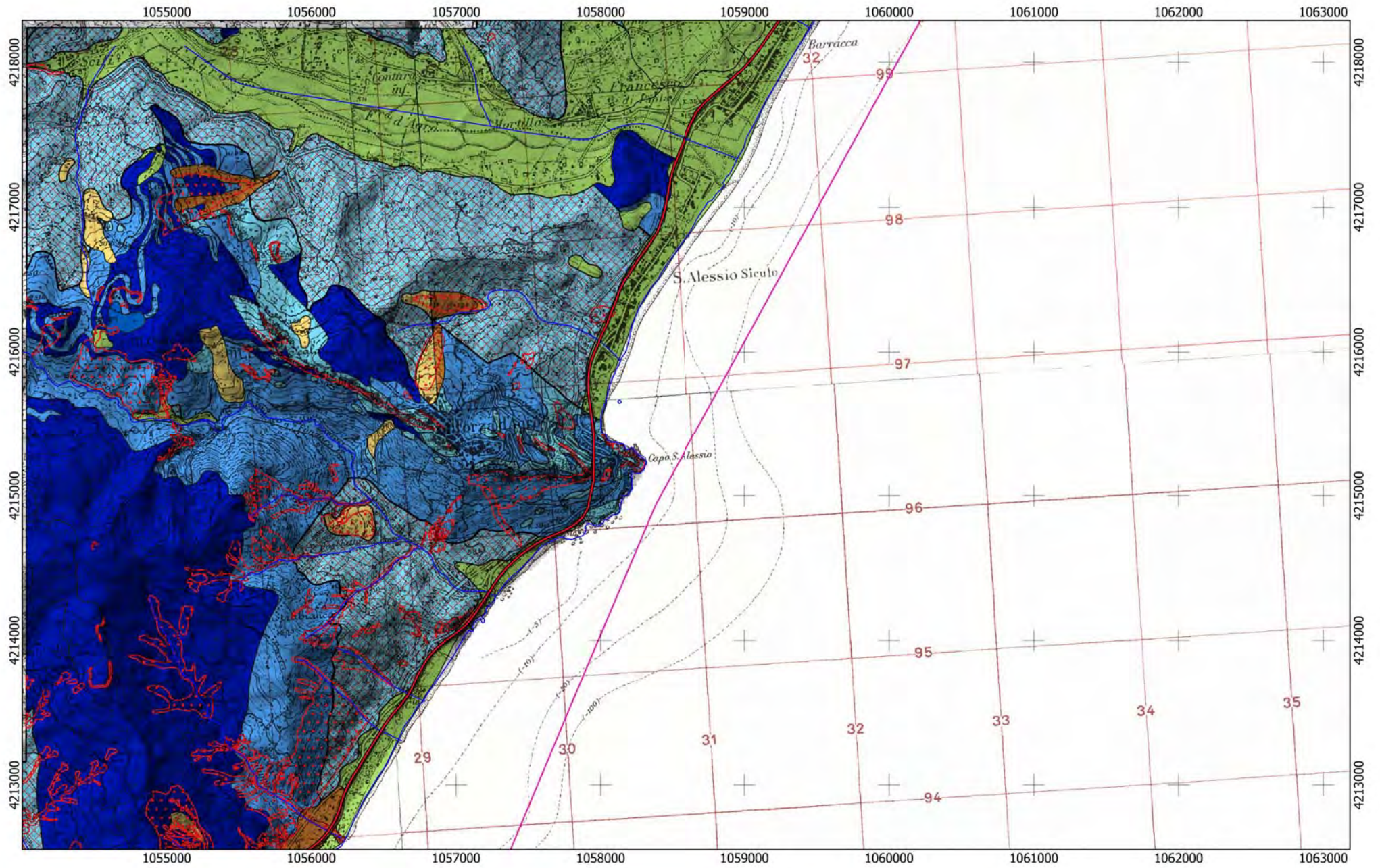
Tracciato
— SI






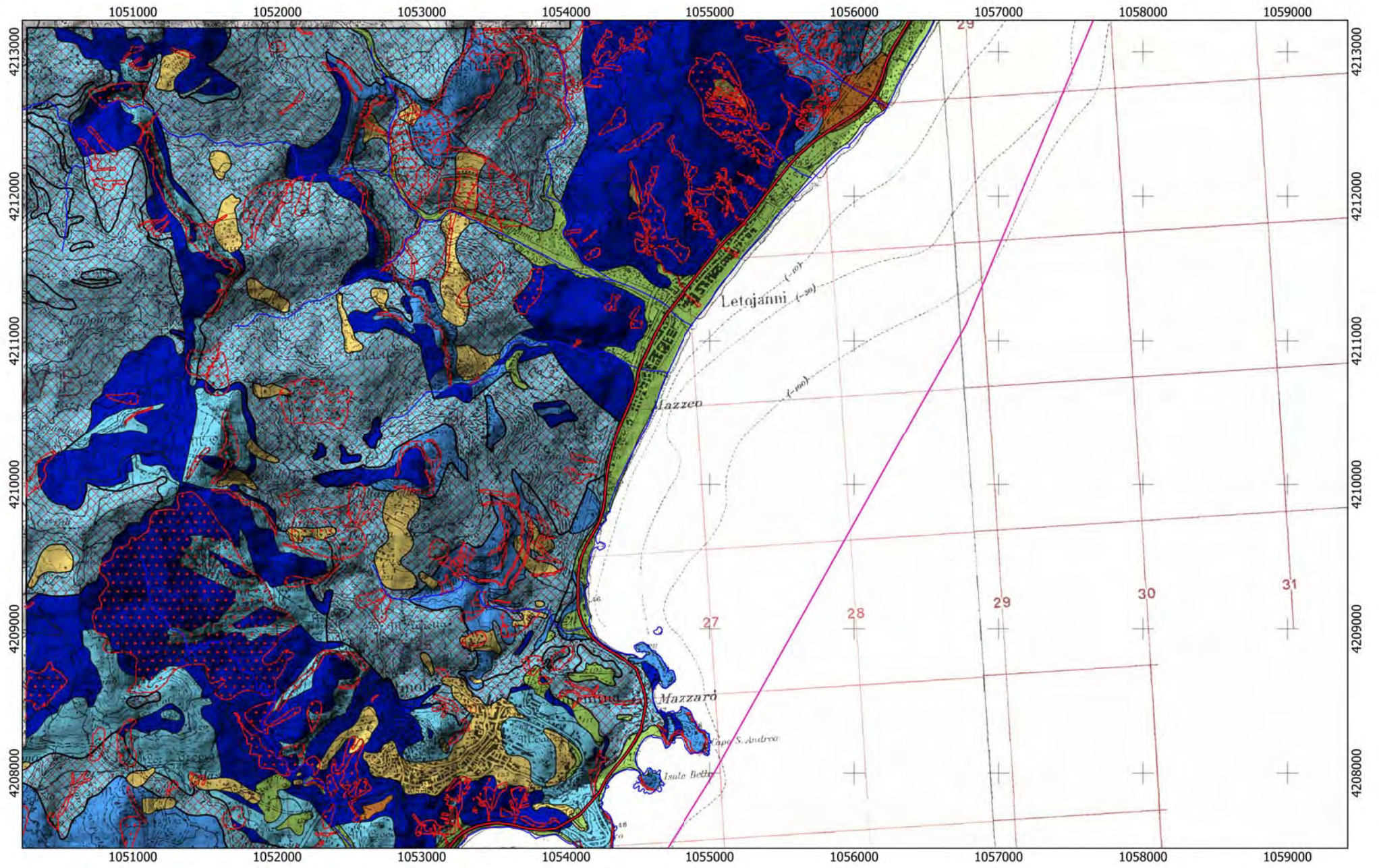
Tracciato
— SI






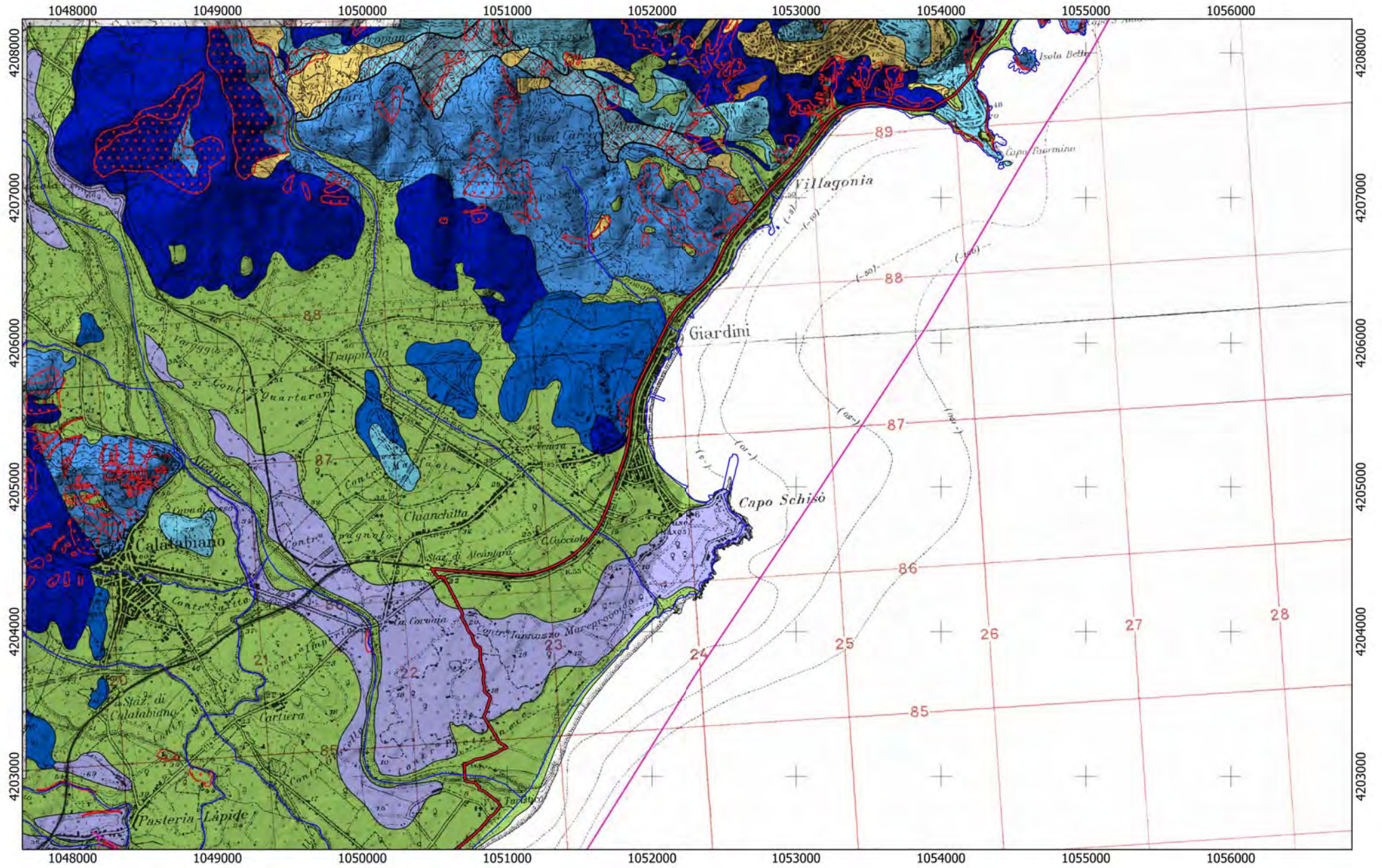
Tracciato
— SI





Tracciato
— SI





Tracciato

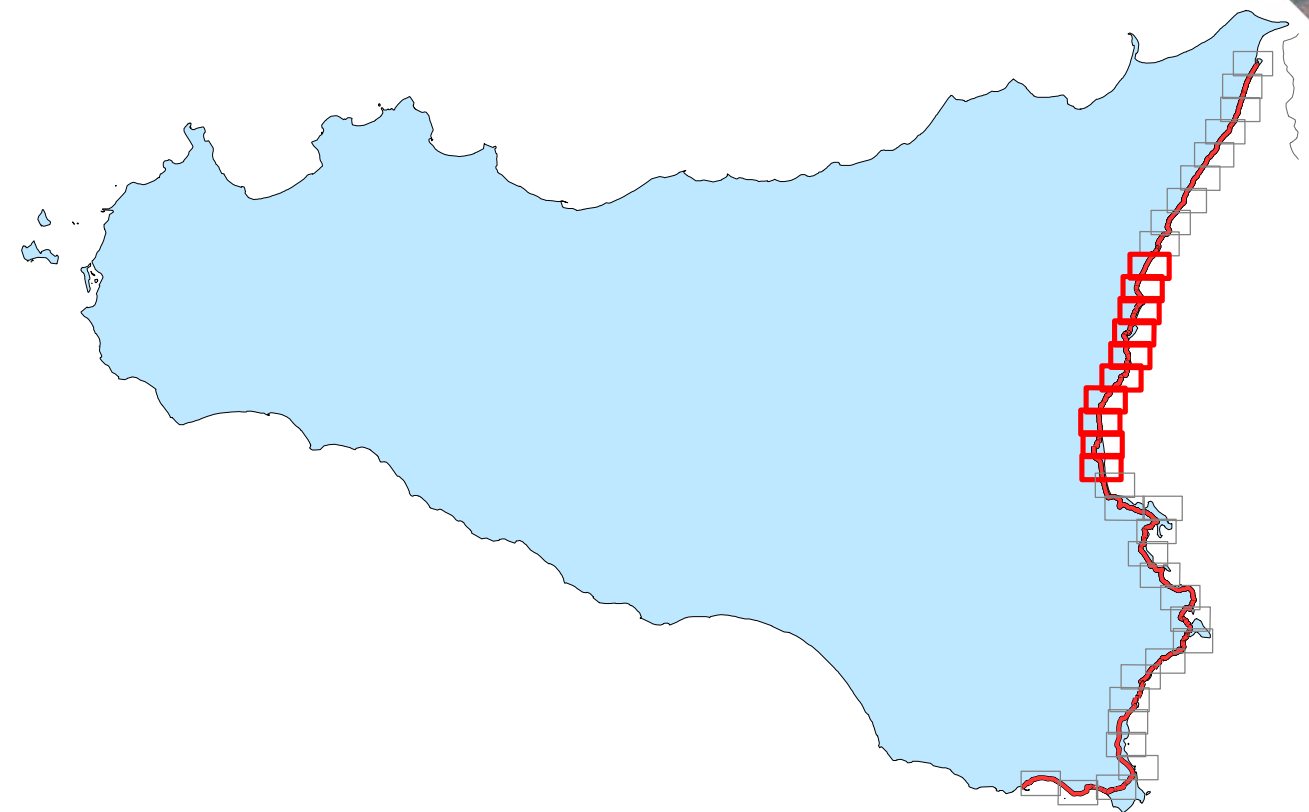
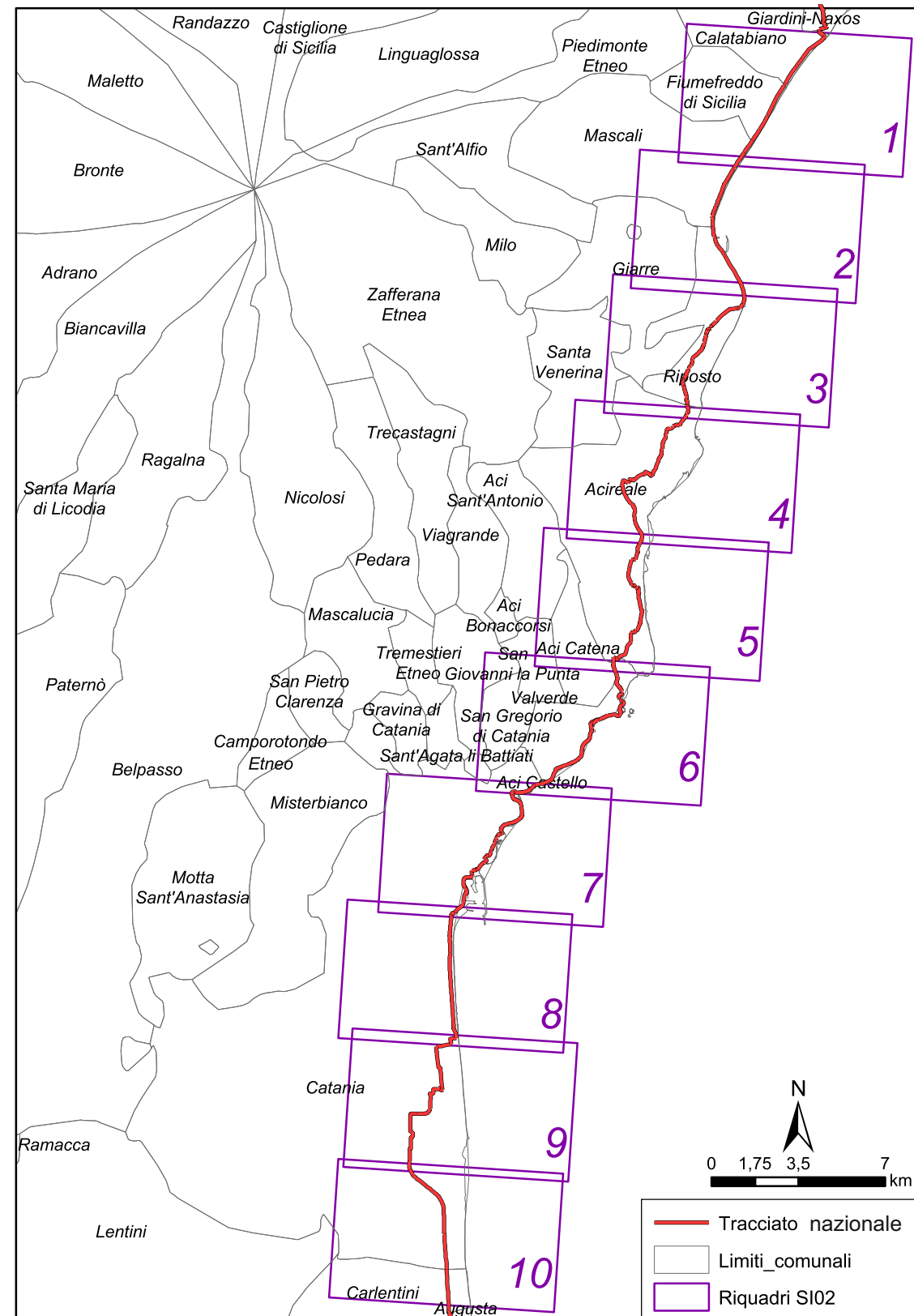
— SI

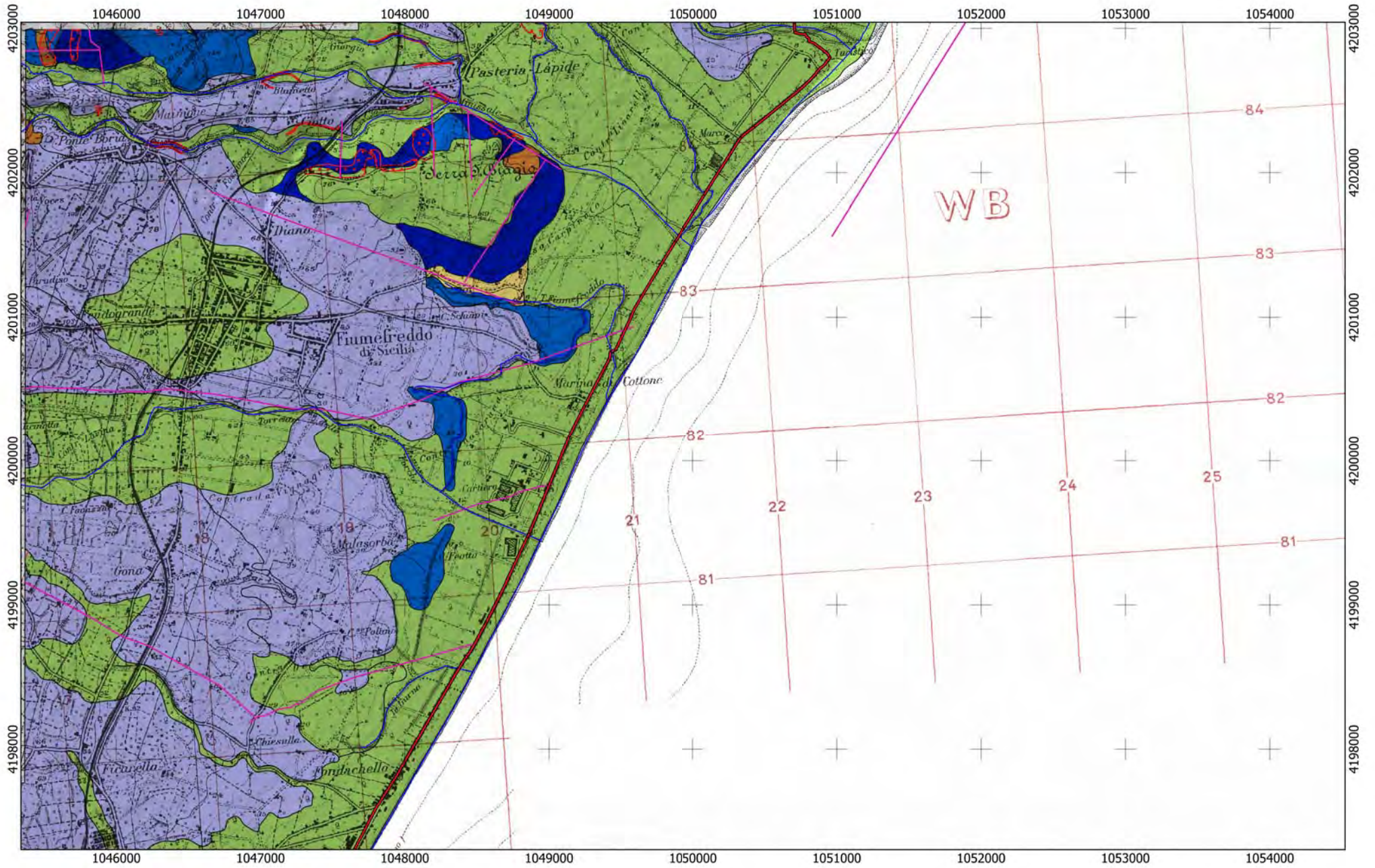
0 750 1500 m




REGIONE SICILIANA

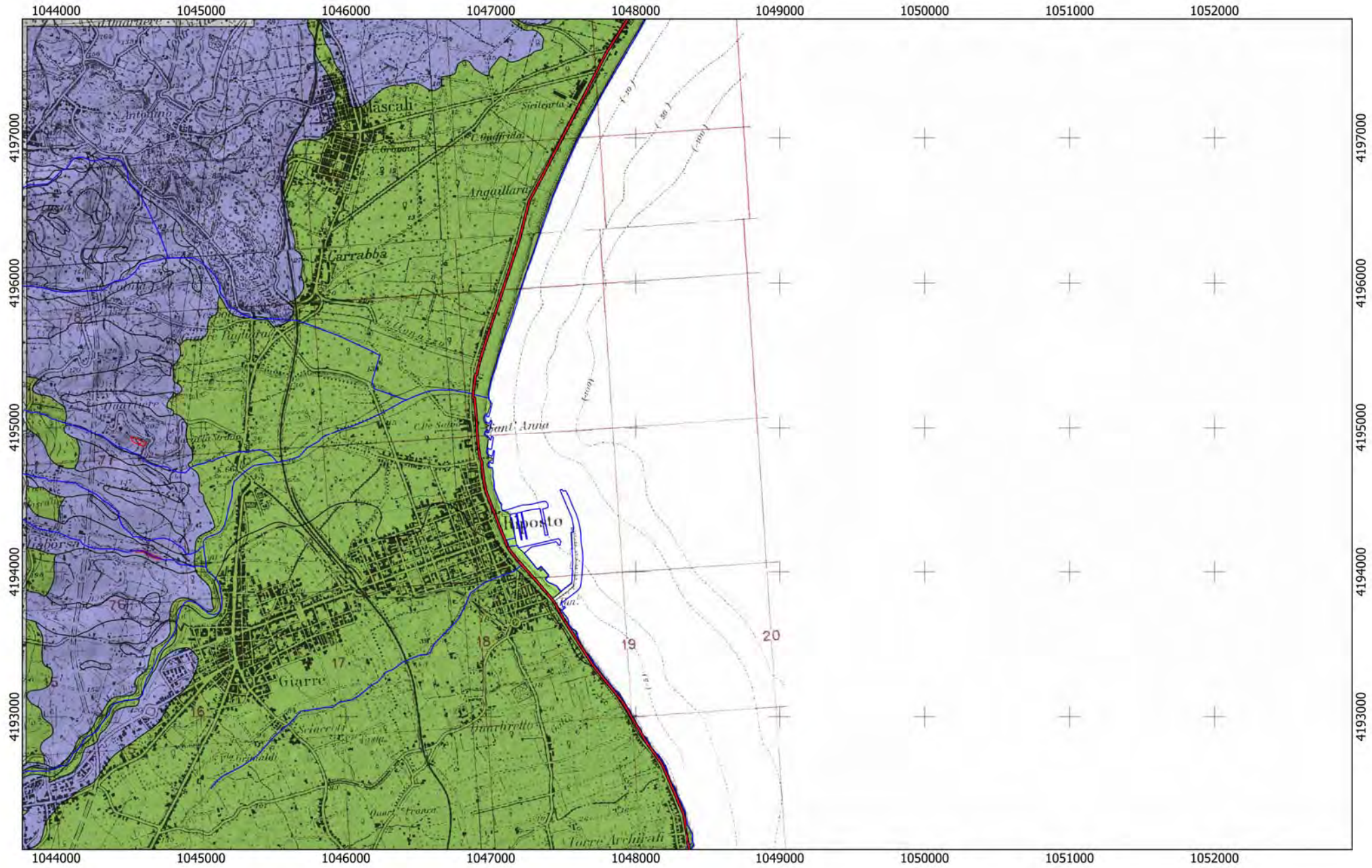
Lotto SI02





Tracciato
— SI



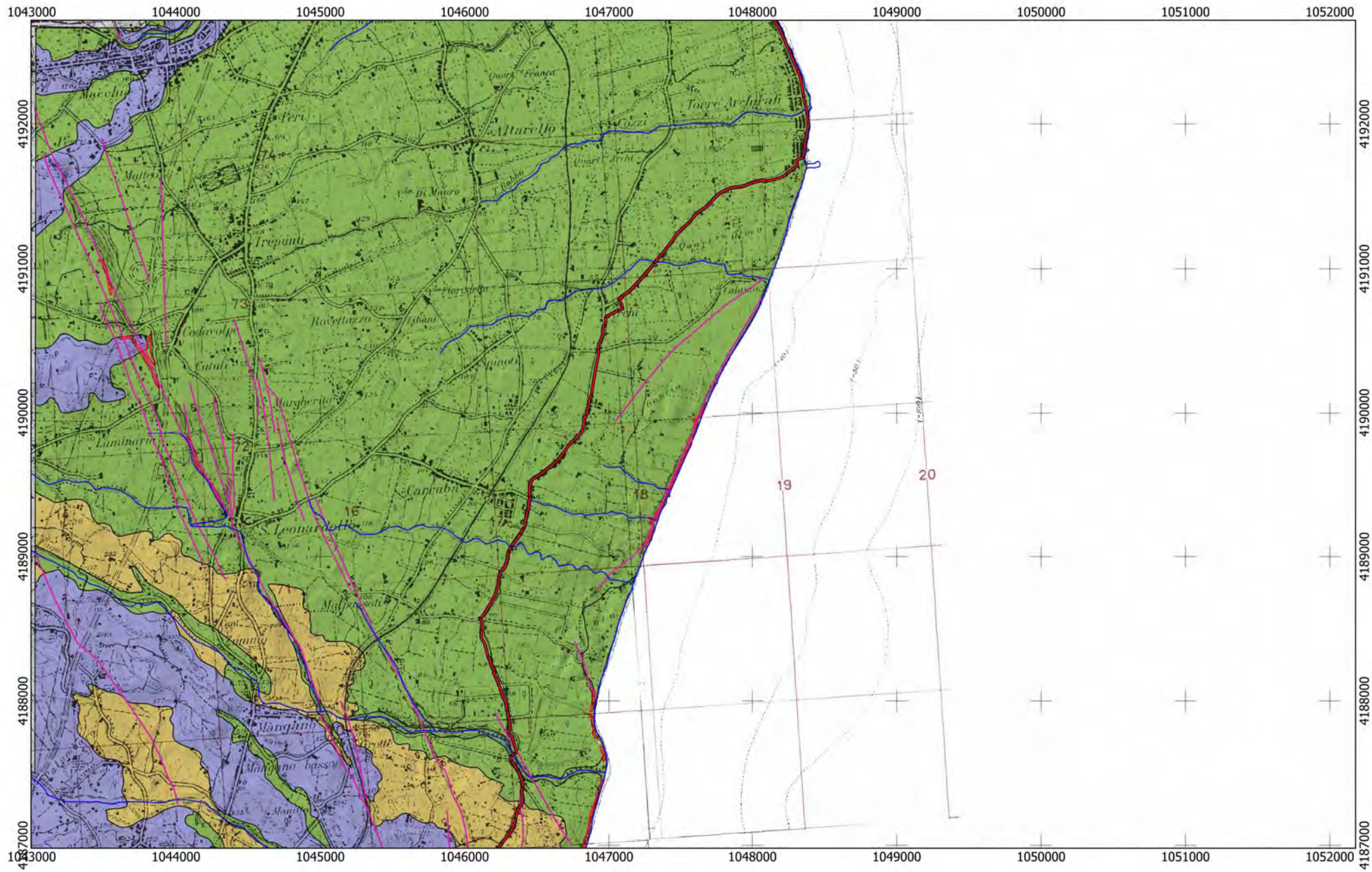


Tracciato


— SI

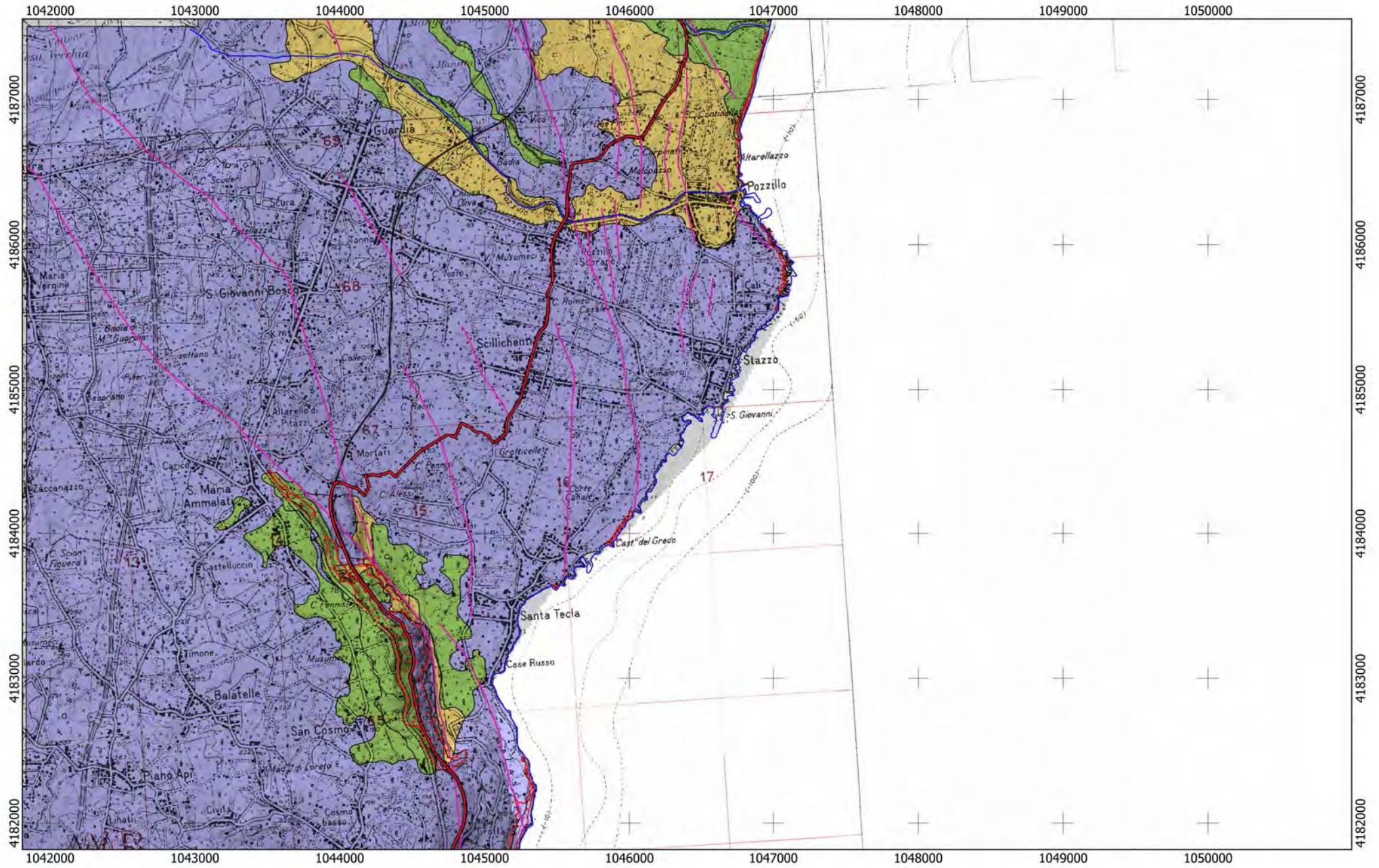
0 750 1.500 m





Tracciato
— SI



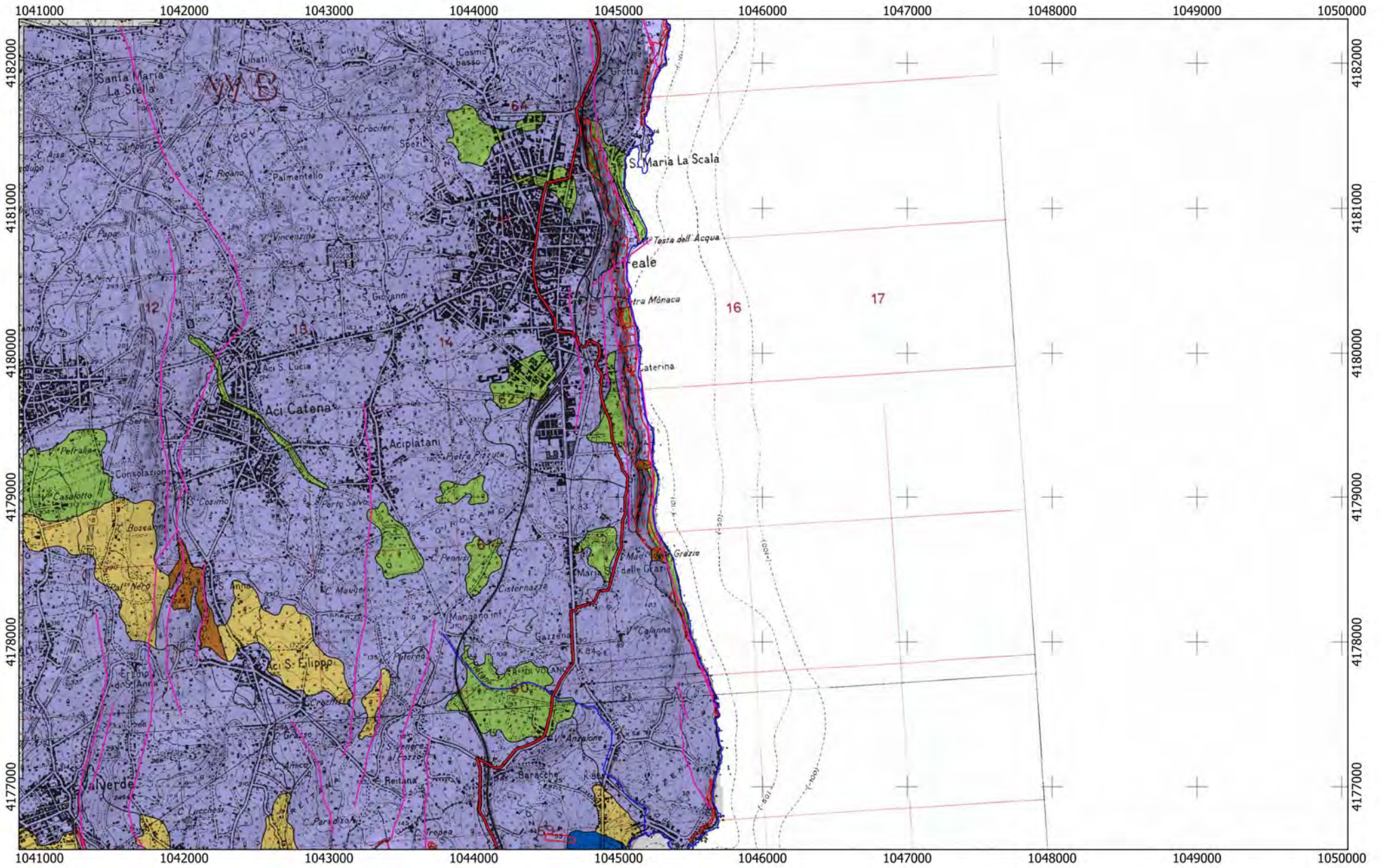


Tracciato

— SI

0 750 1.500 m



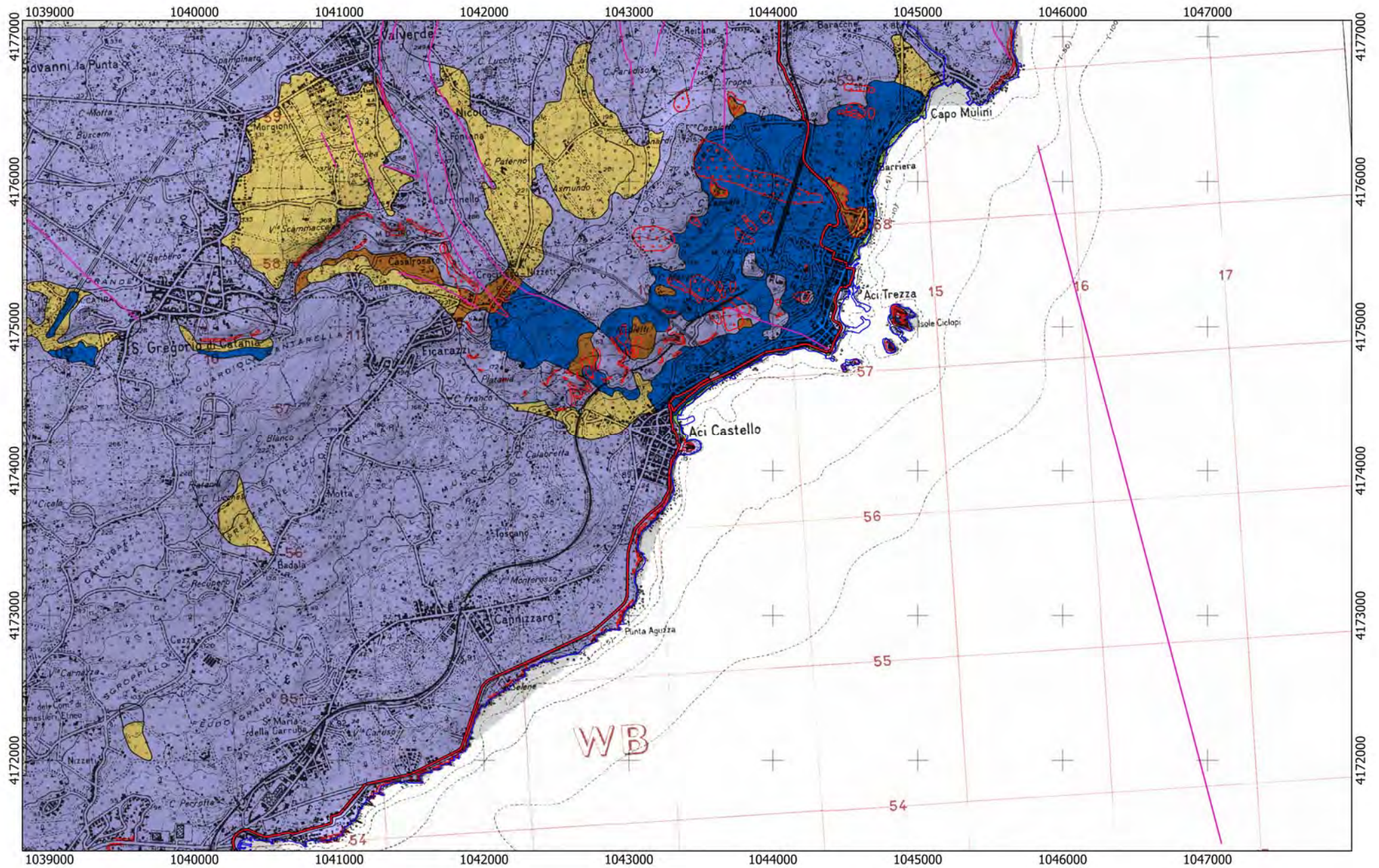


Tracciato

— SI

0 750 1.500 m



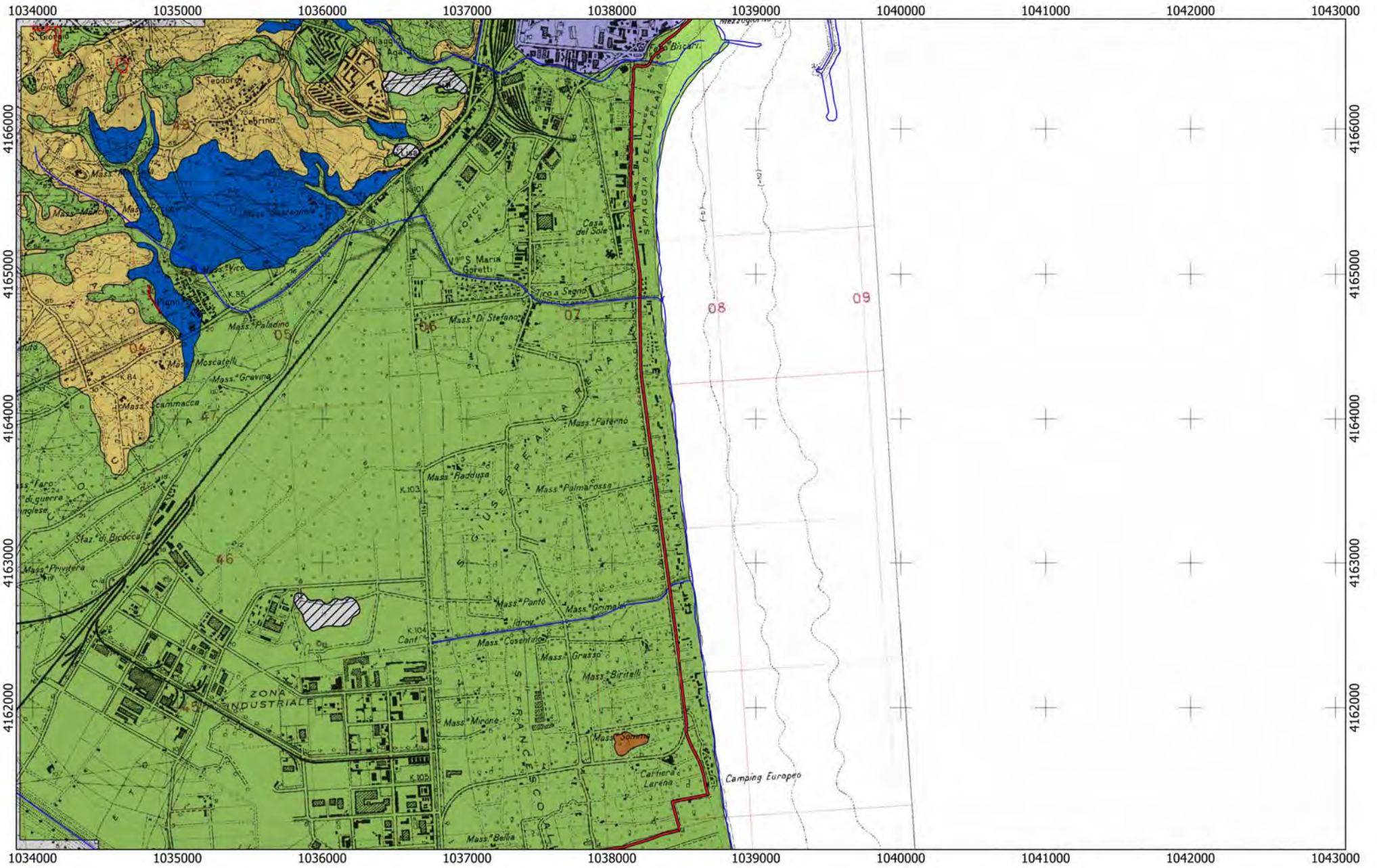


Tracciato


— SI

0 750 1.500 m





Tracciato
— SI



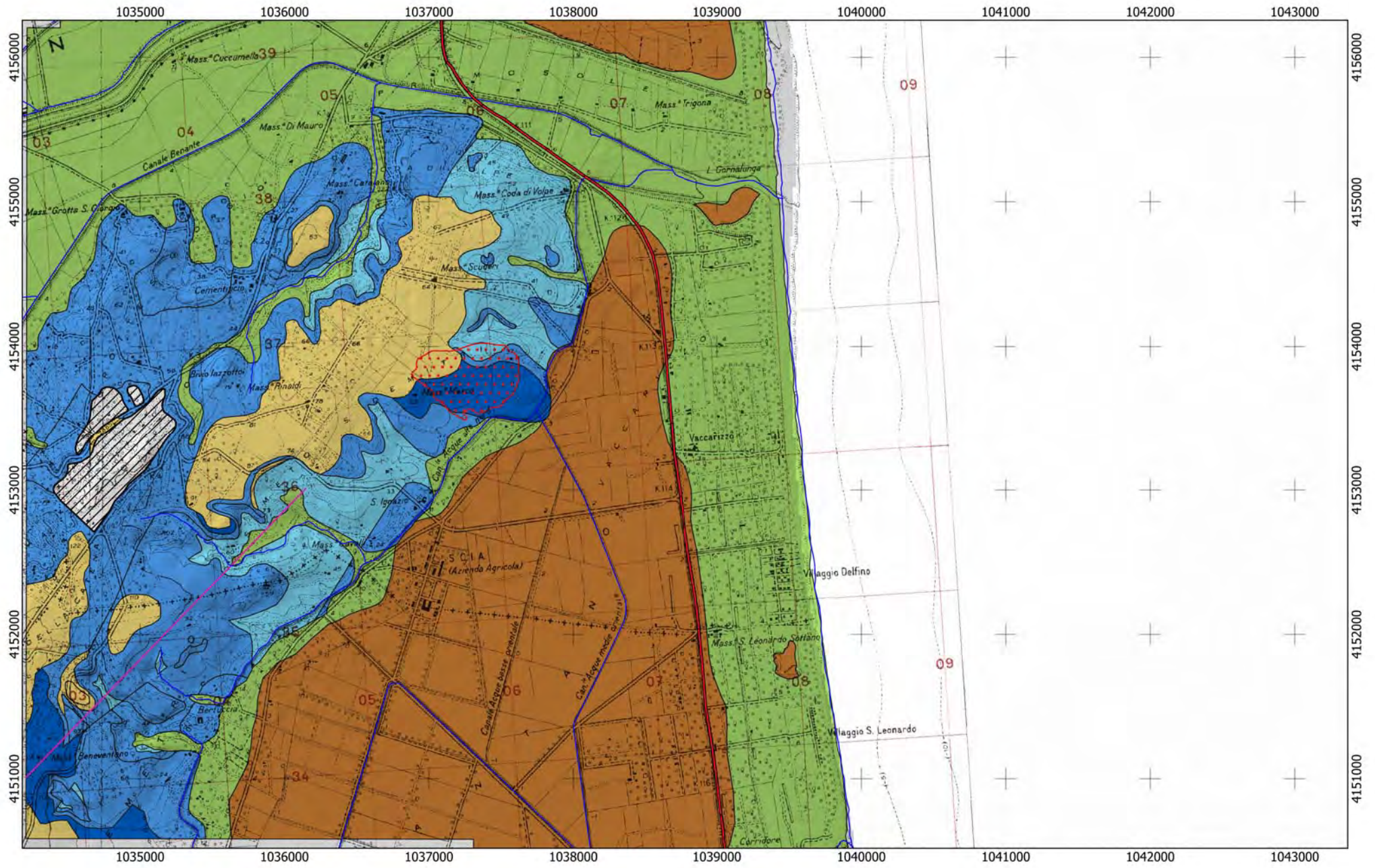


Tracciato

— SI

0 750 1.500 m





Tracciato

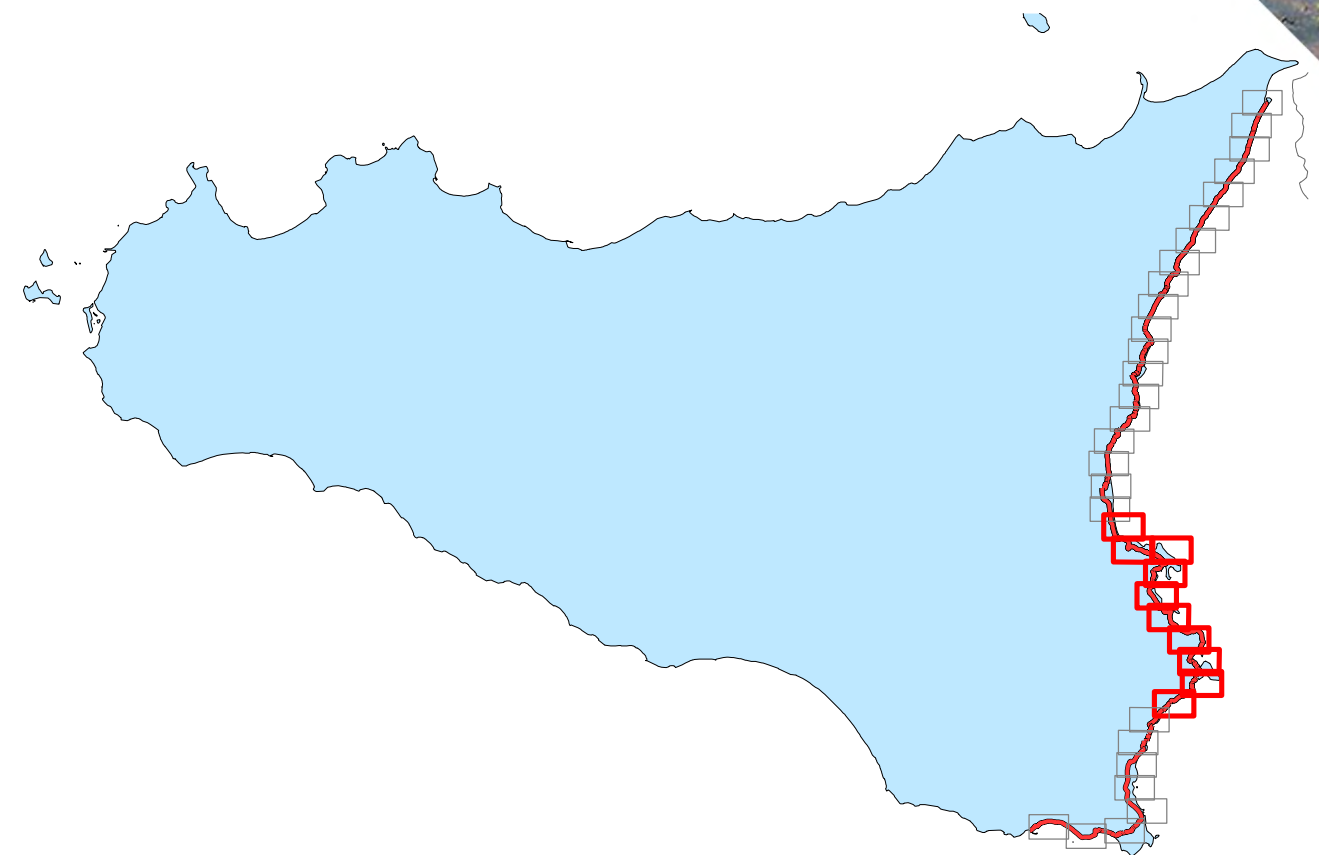
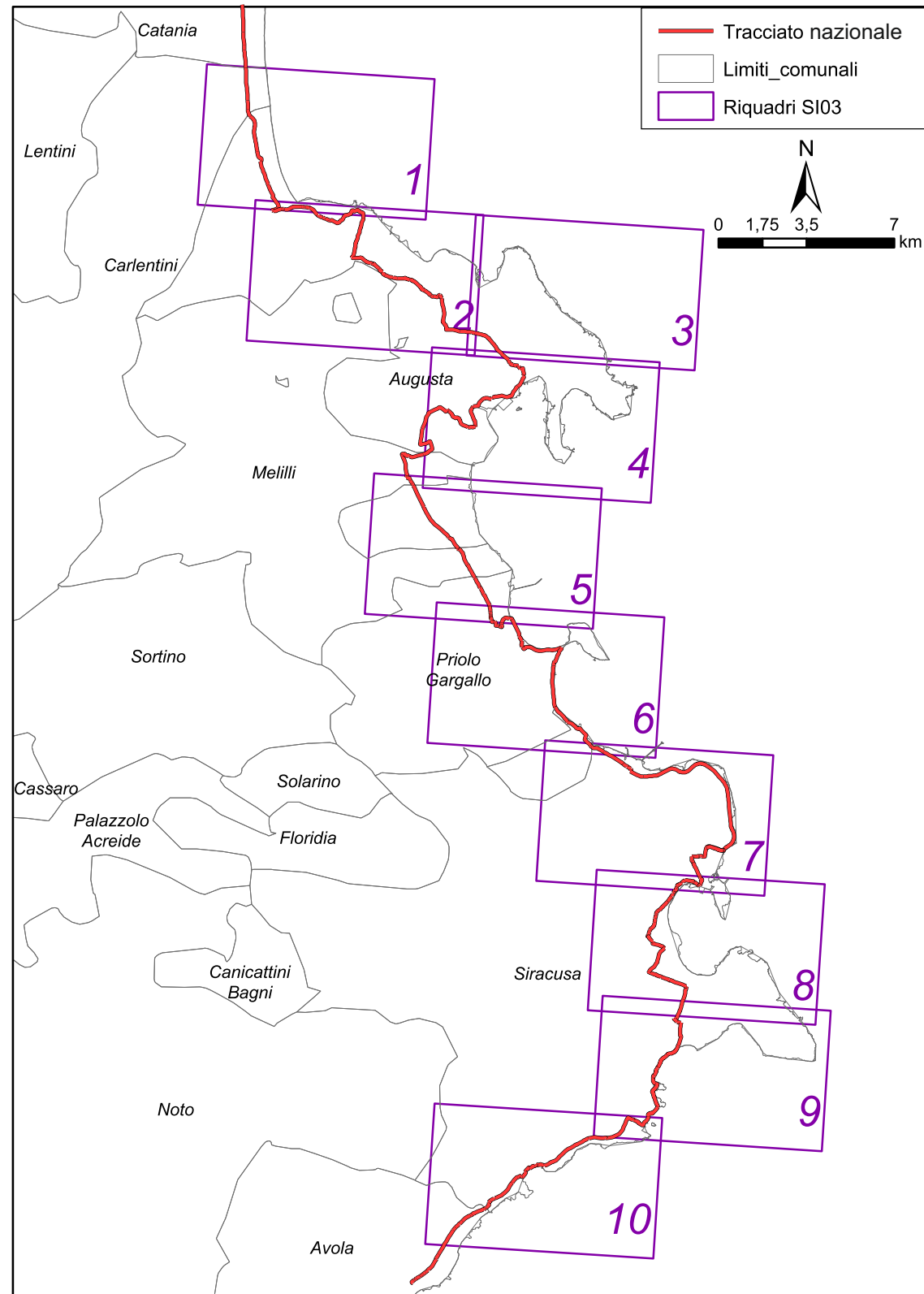
— SI

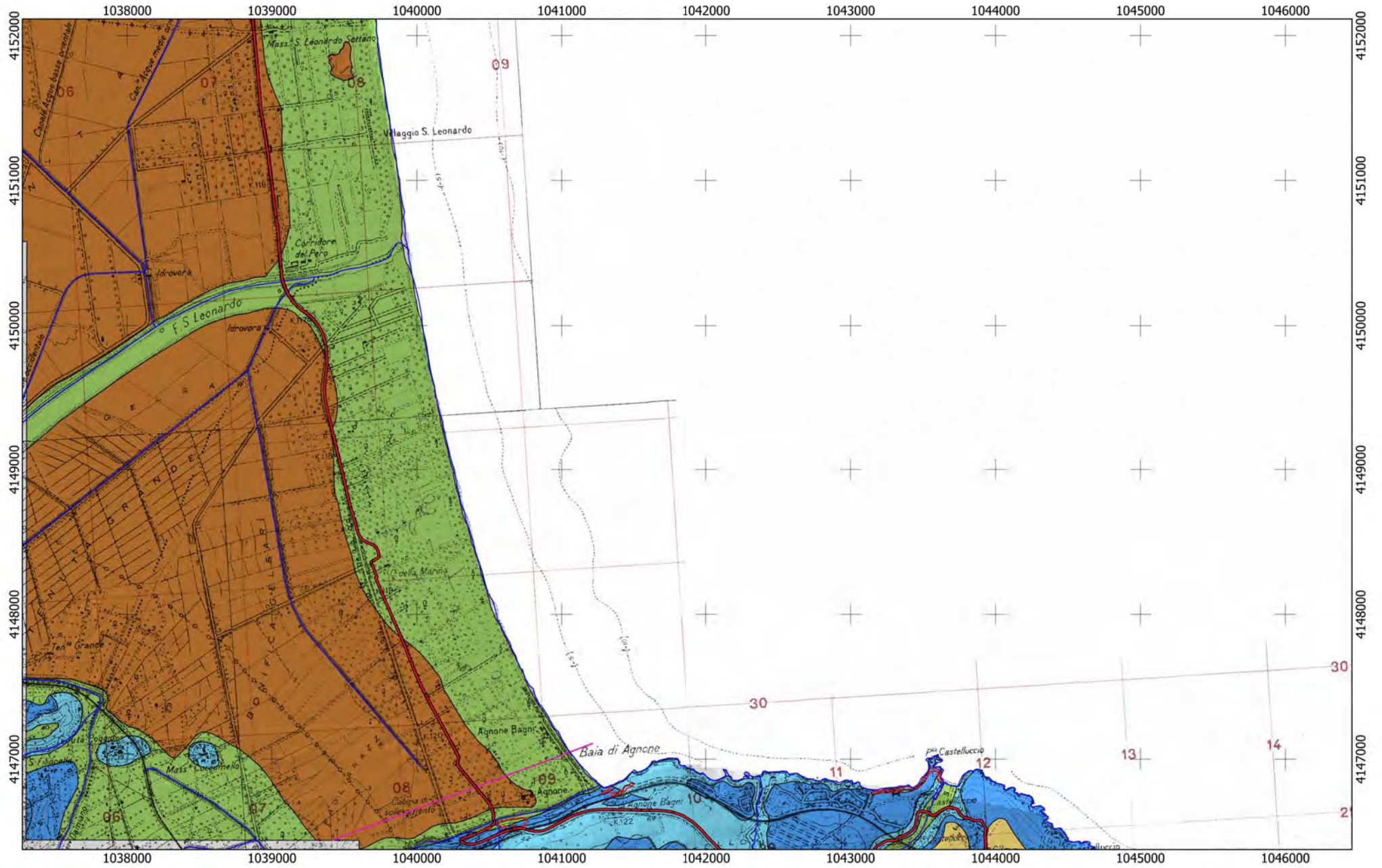
0 750 1.500 m




REGIONE SICILIANA

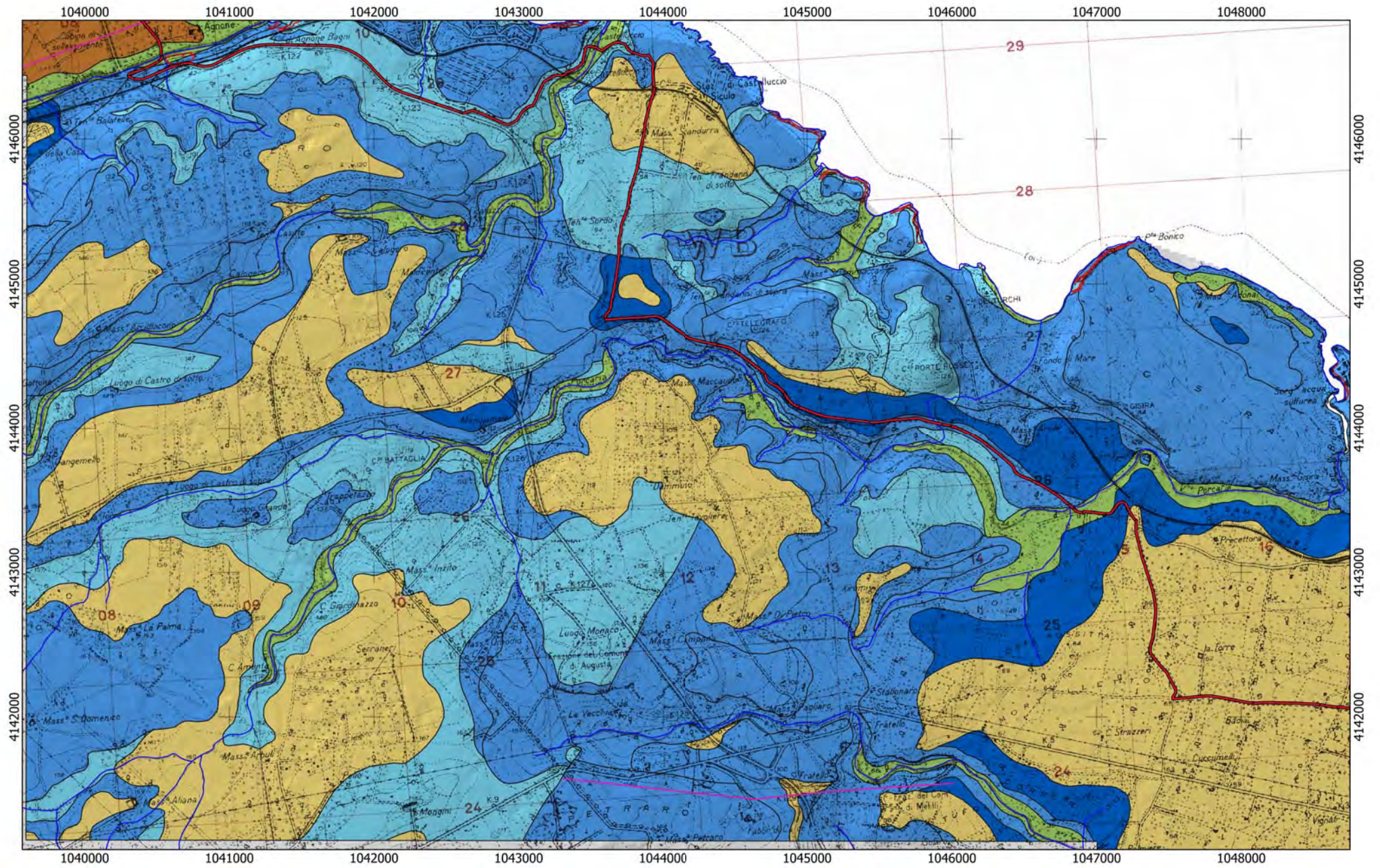
Lotto SI03





Tracciato
— SI



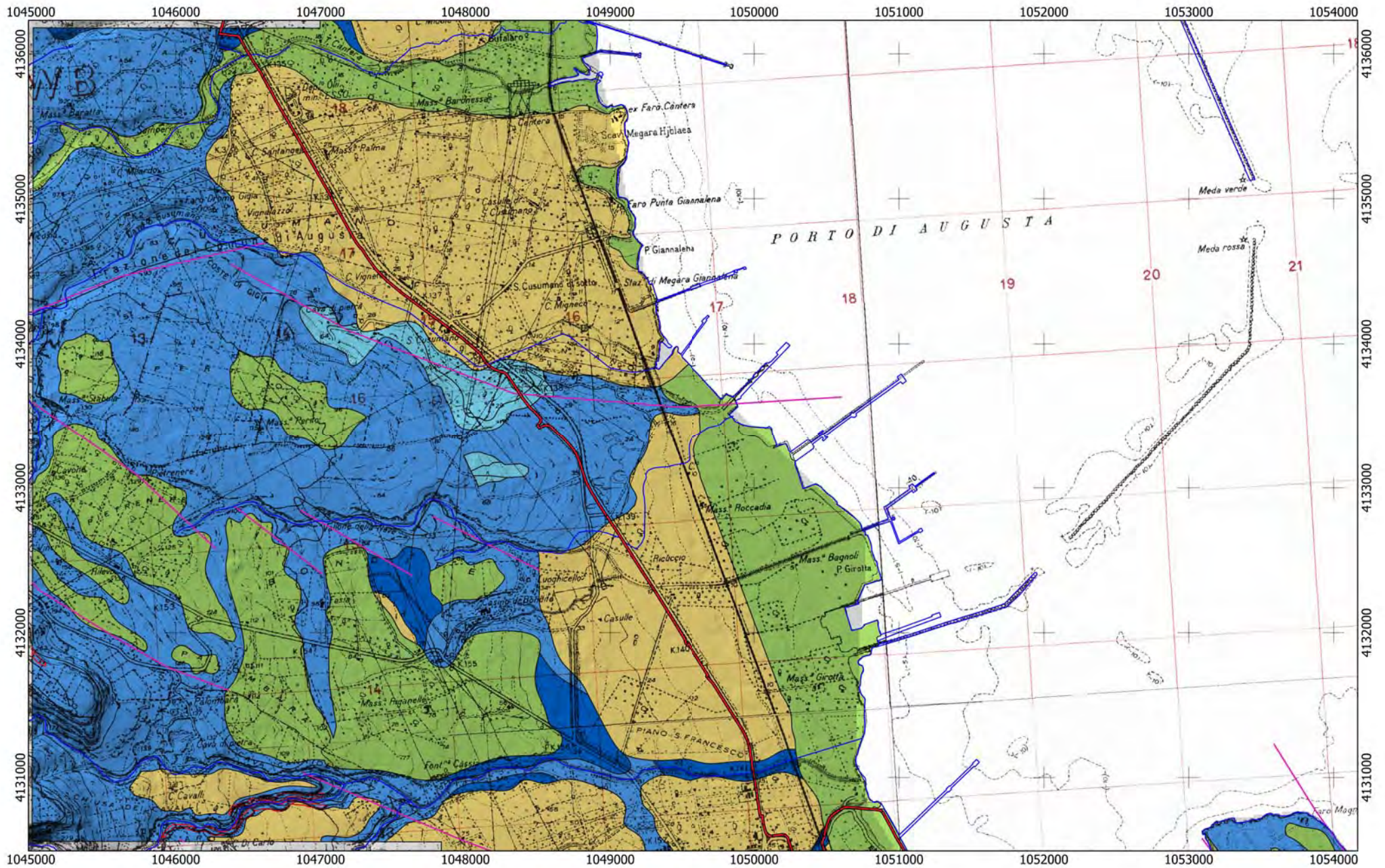


Tracciato


— SI

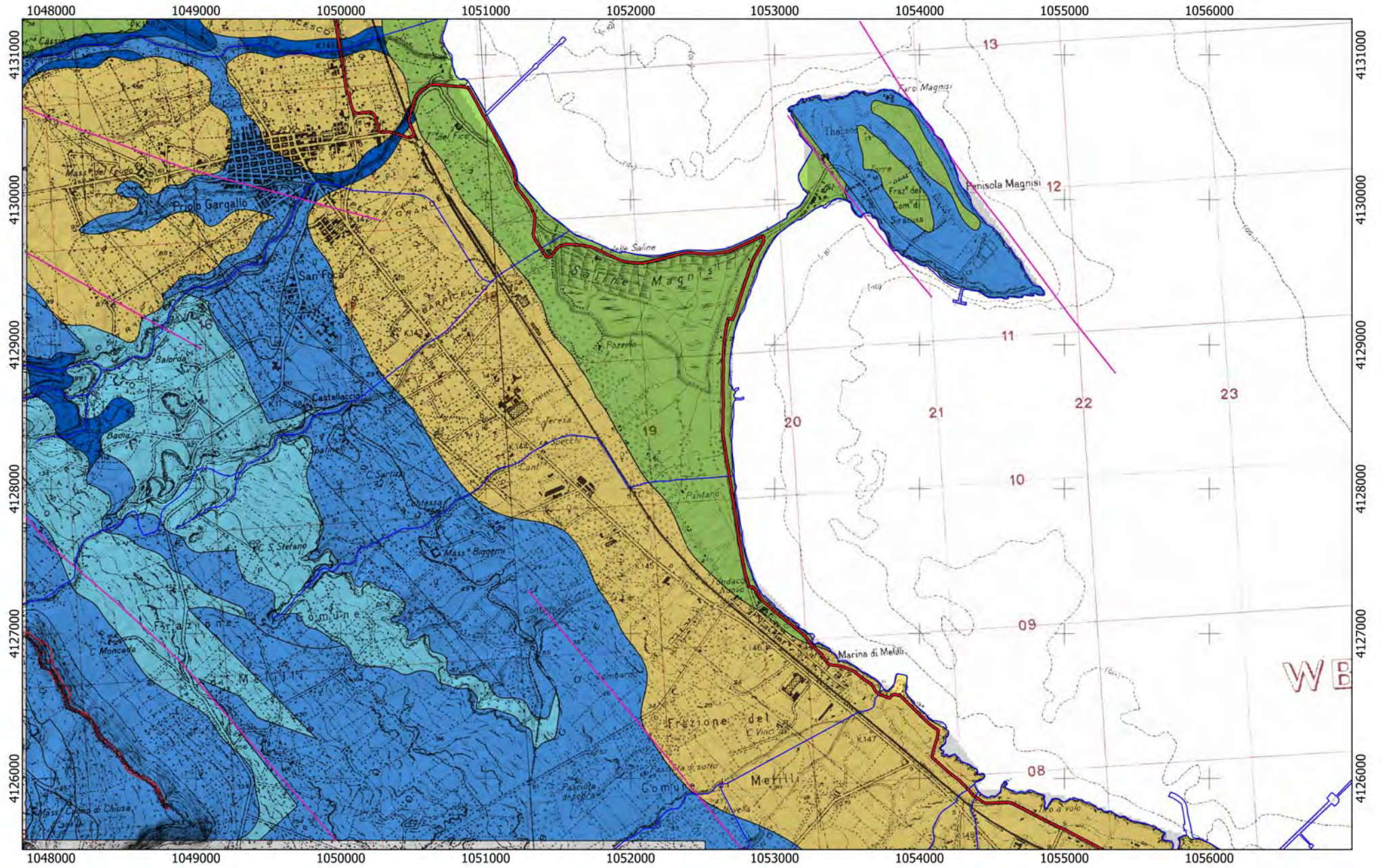
0 750 1.500 m





Tracciato
— SI



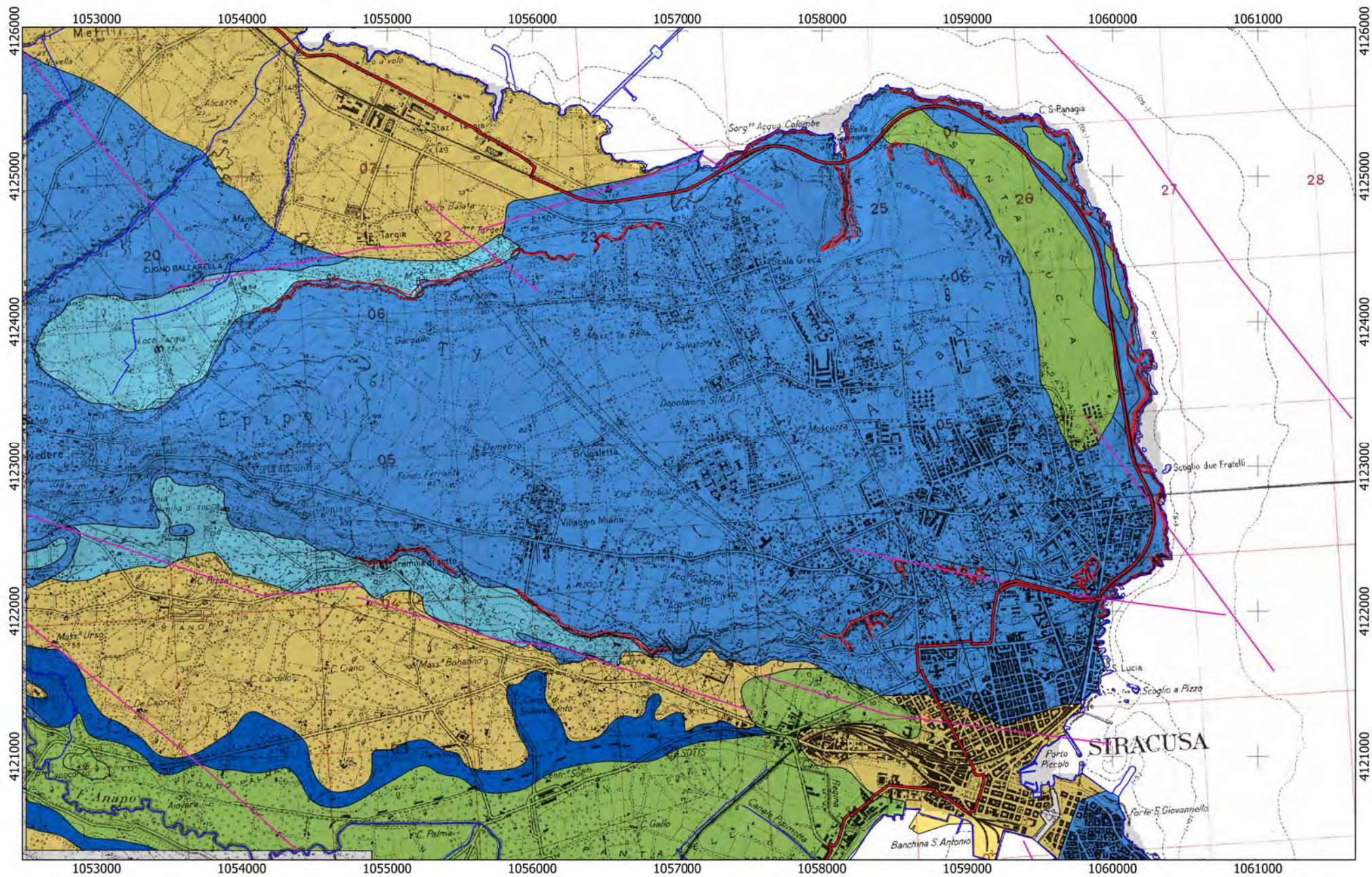


Tracciato


— SI

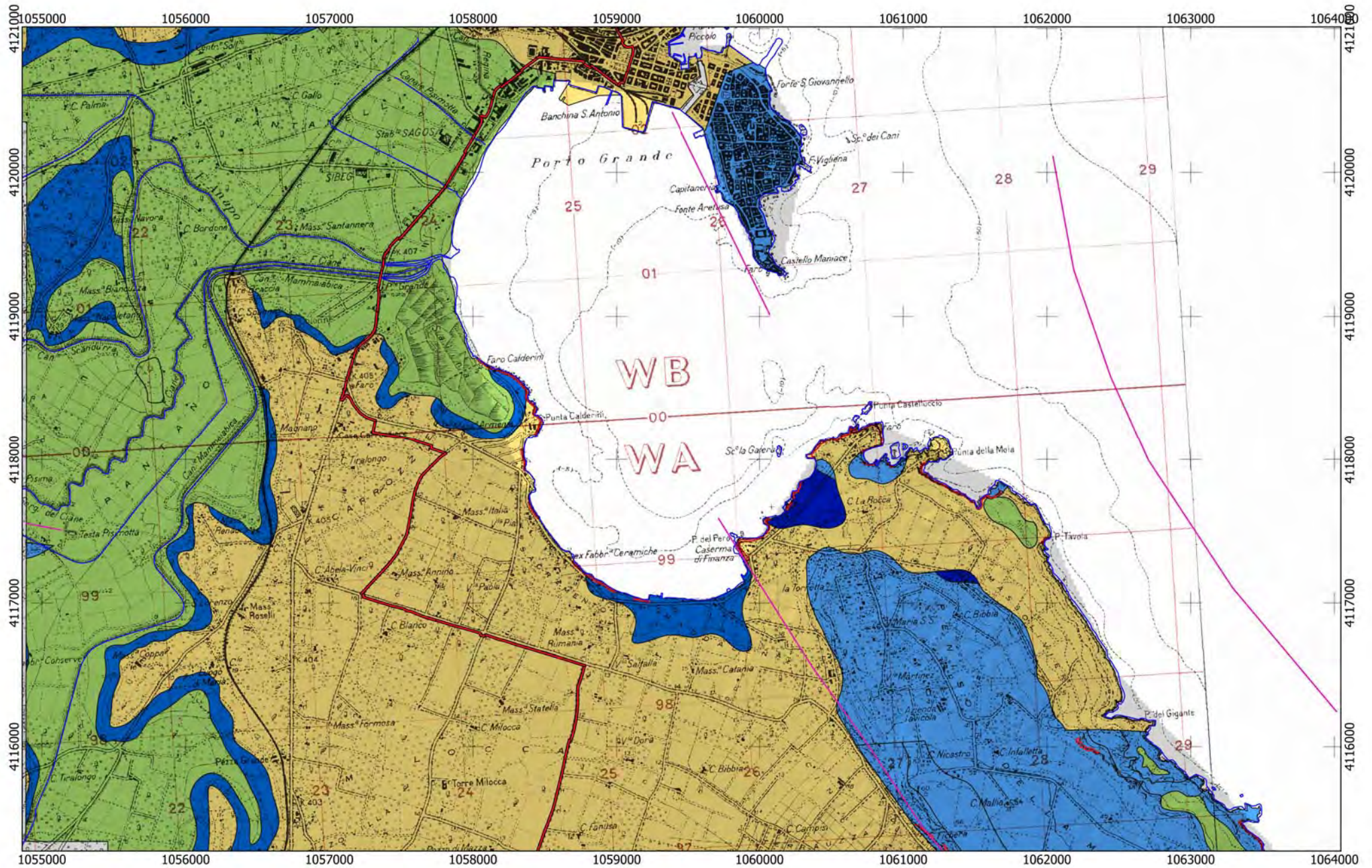
0 750 1.500 m






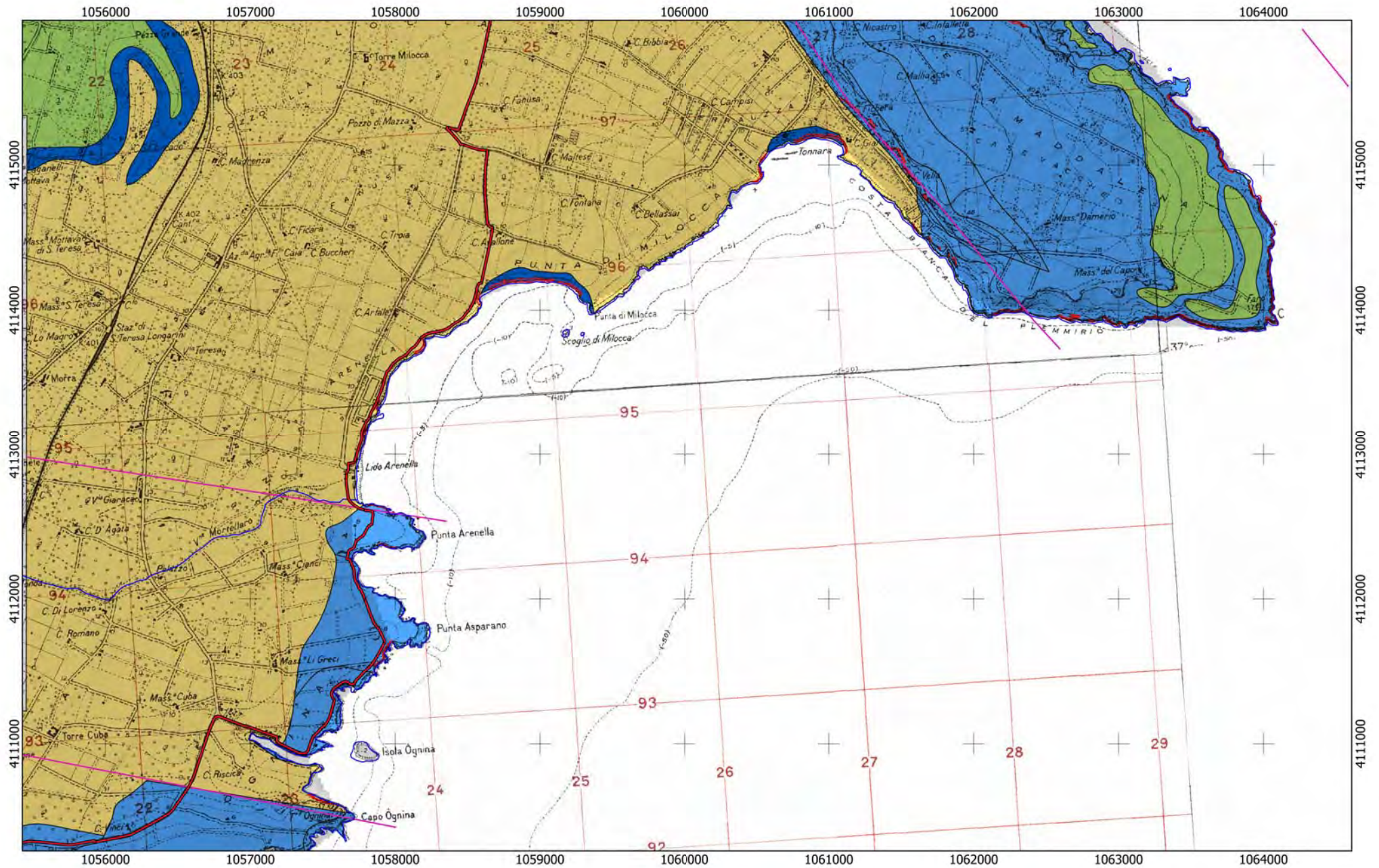
Tracciato
— SI






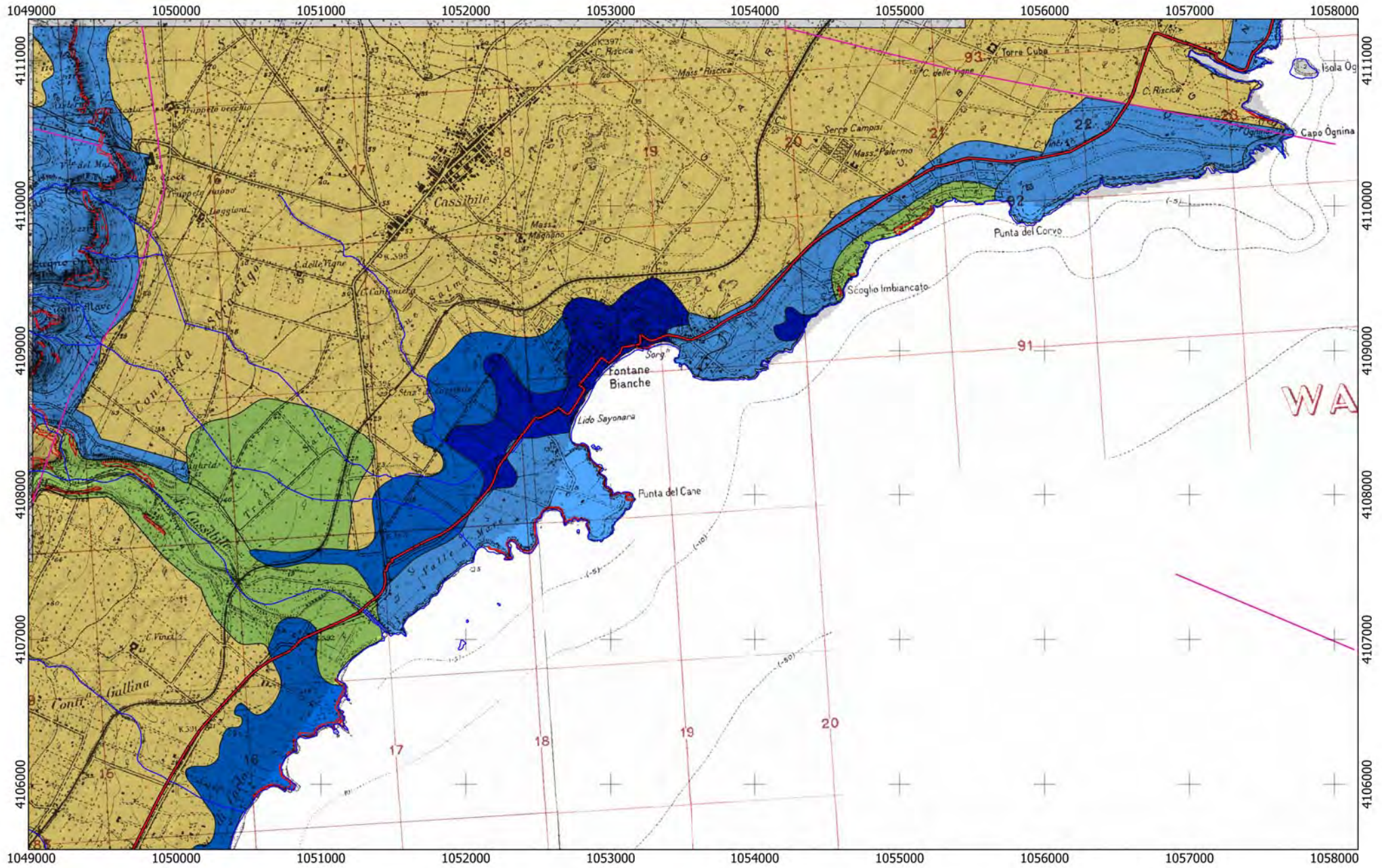
Tracciato
 — SI






Tracciato
— SI



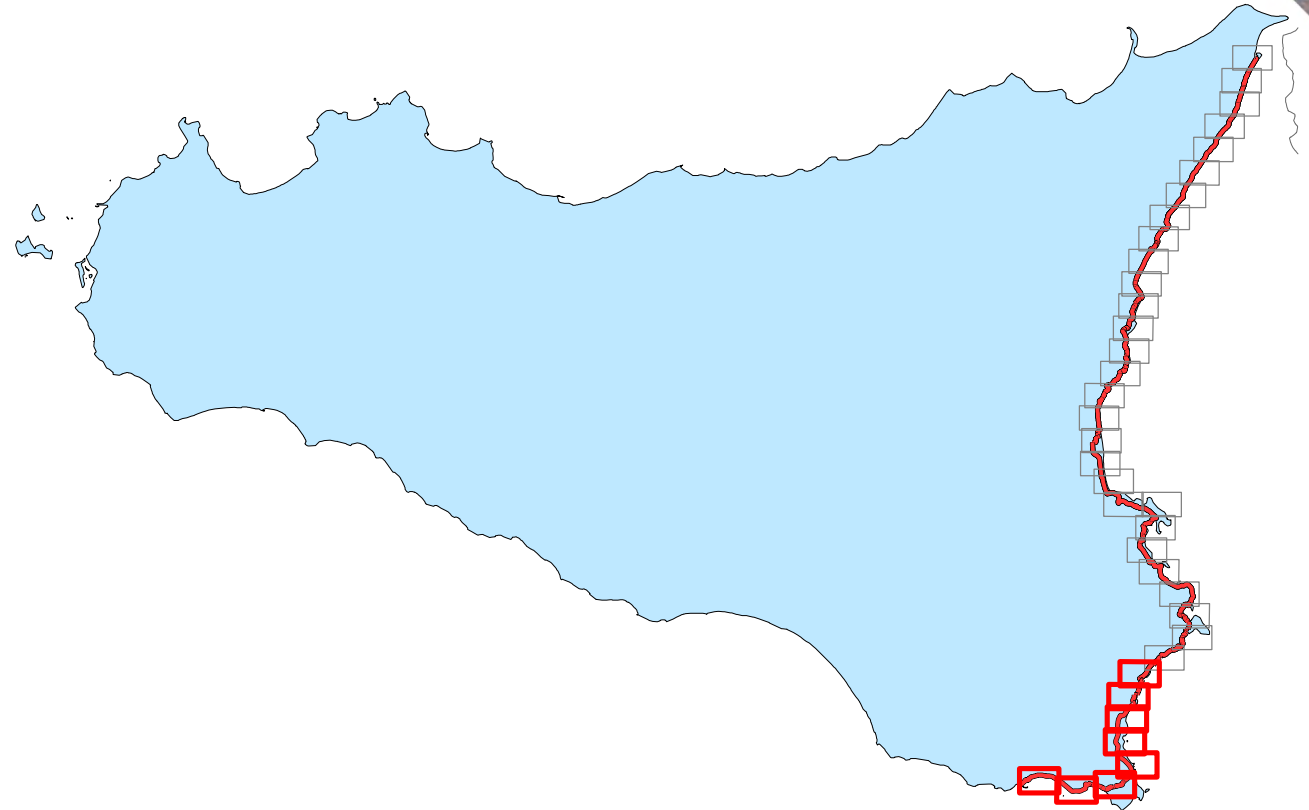
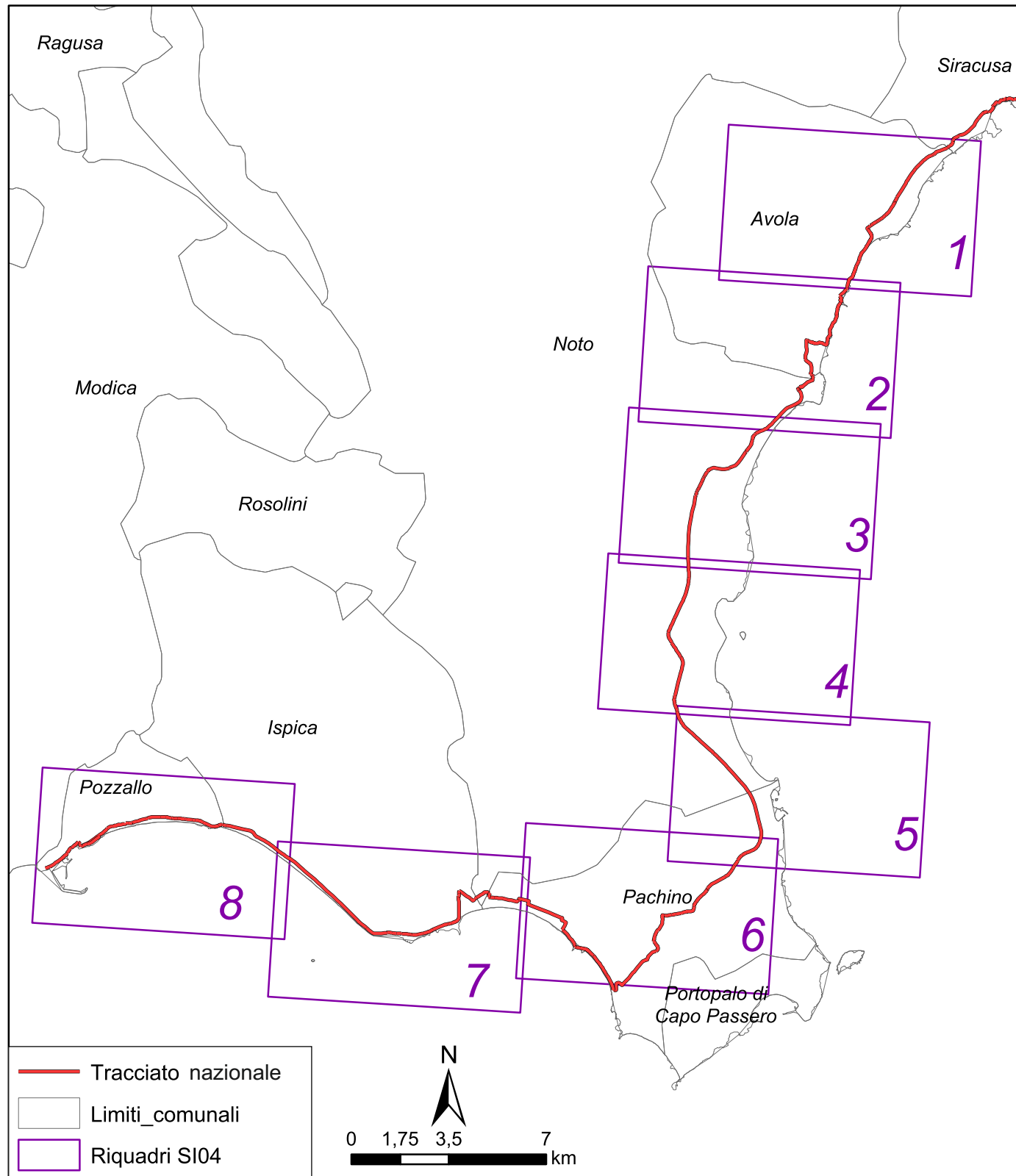


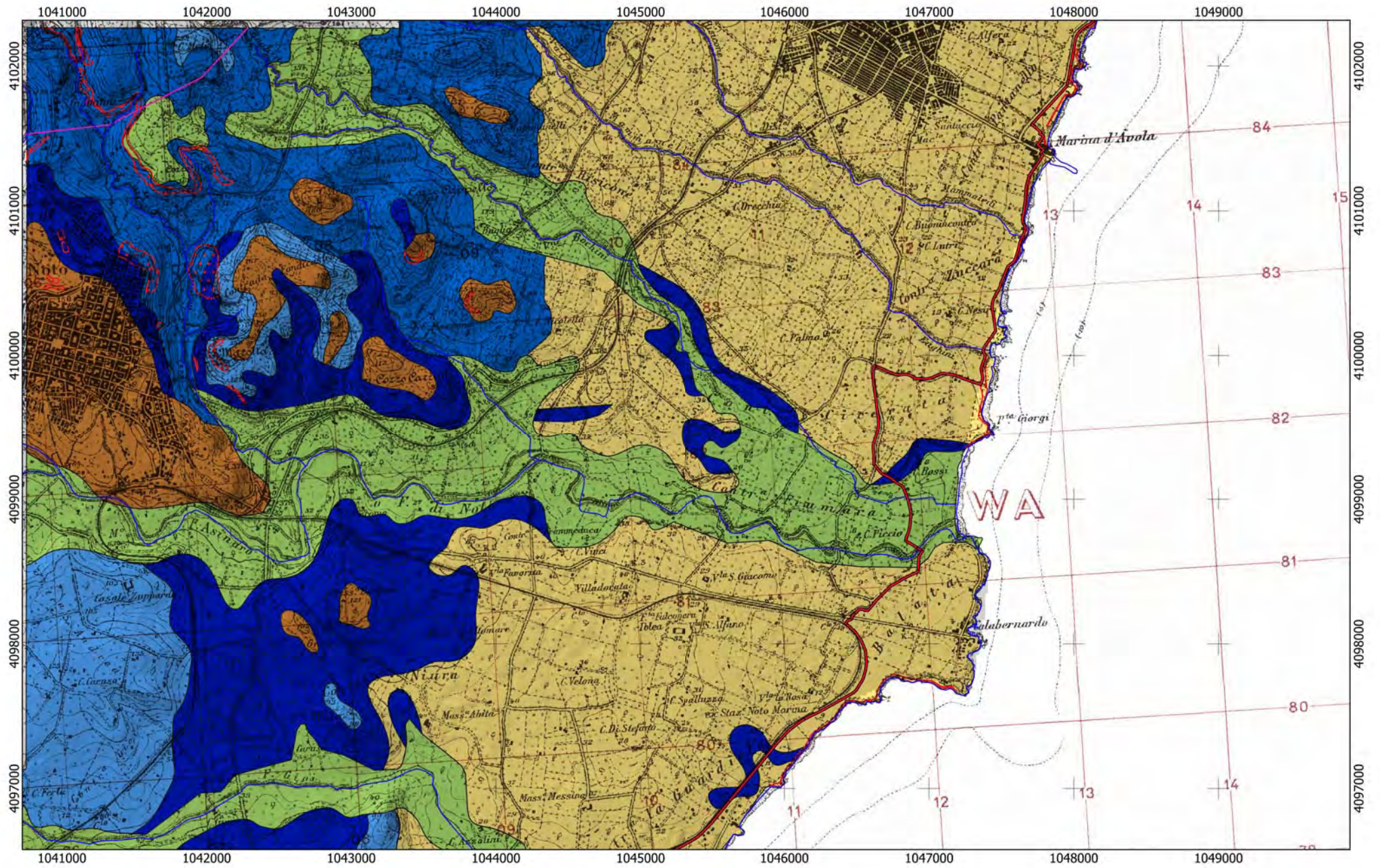
Tracciato
— SI



REGIONE SICILIANA

Lotto SI04



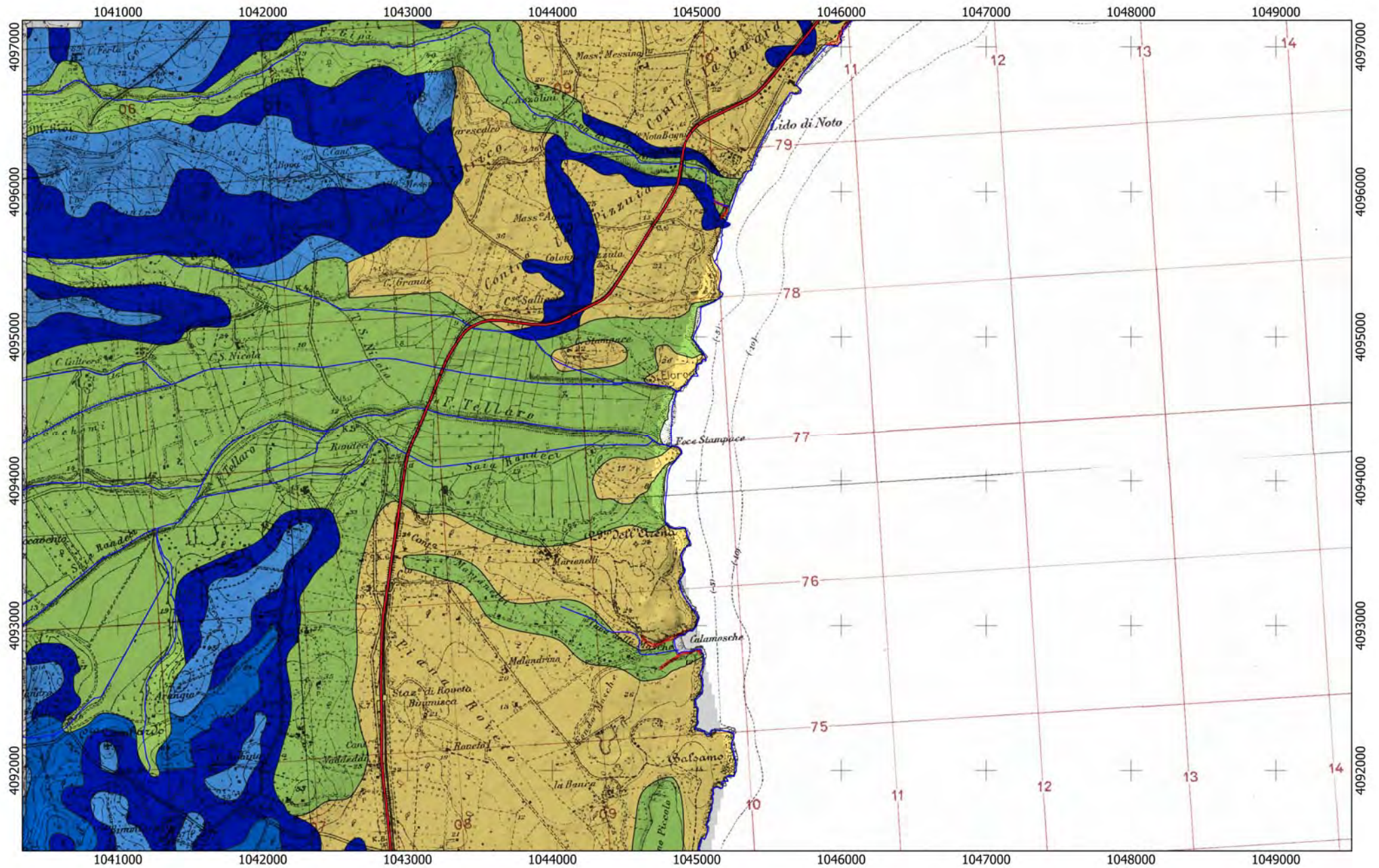


Tracciato


— SI

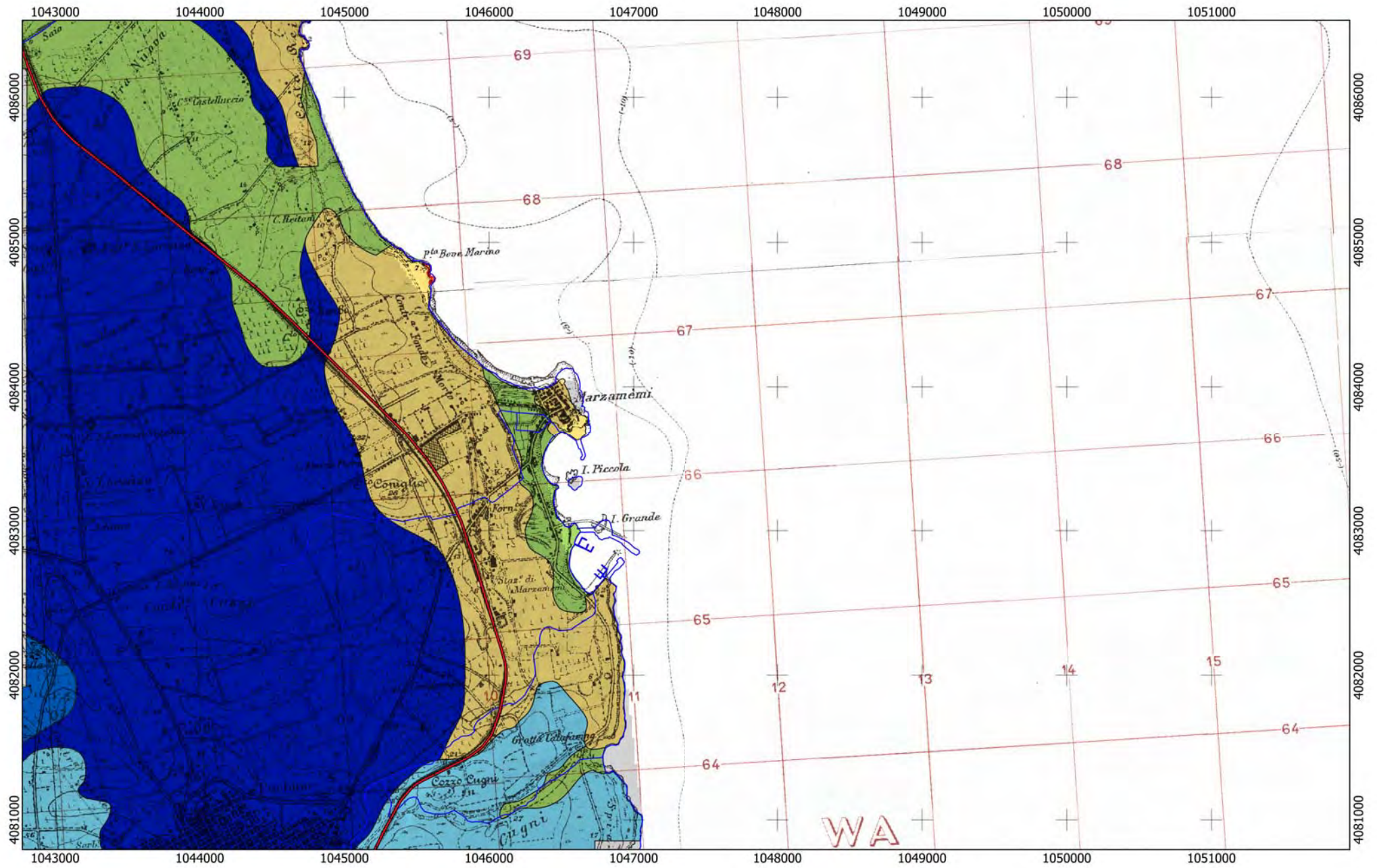
0 750 1.500 m





Tracciato
— SI

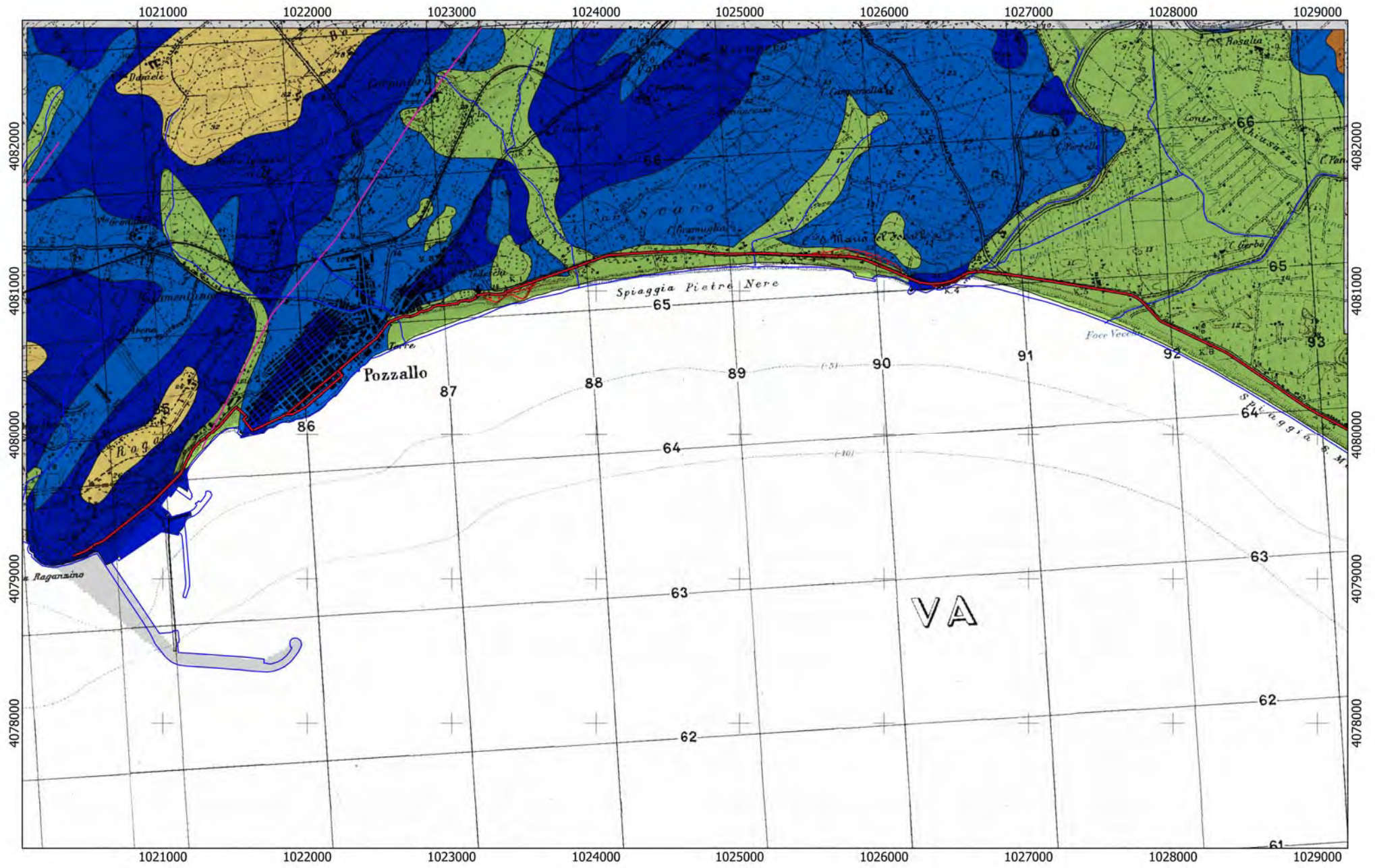





Tracciato
— SI

0 750 1.500 m





Tracciato
— SI





REGIONE BASILICATA




REGIONE CALABRIA



REGIONE SICILIA

Ciclovia della Magna Grecia



CICLOVIA
MAGNA
GRECIA

Progetto di Fattibilità Tecnica ed Economica



STAZIONE APPALTANTE

Regione Calabria - Dipartimento
Infrastrutture Lavori Pubblici
Mobilità

IL DIRIGENTE

Ing. Giuseppe Iiritano

IL RESPONSABILE UNICO DEL PROCEDIMENTO

Ing. Roberto Luigi Ruffolo

IL DIRETTORE ESECUTIVO DEL CONTRATTO

Ing. Giovanna Petrungarò

RTP progettisti



Cooprogetti Soc. Coop.



MATE Soc. Coop.

**PARCIANELLO
PARTNERS**

Parcianello & Partners
engineering s.r.l.



Netmobility s.r.l.

RESPONSABILE DELL'INTEGRAZIONE TRA LE VARIE
PRESTAZIONI SPECIALISTICHE

Ing. Alessandro Placucci

GEOLOGIA

GEOLOGIA E SISMICA




CARTA DELL'EROSIONE COSTIERA E DEGLI ATTRAVERSAMENTI FLUVIALI 01_MACROTRATTA BASILICATA

Scala

1:25.000

CARTA DELL'EROSIONE COSTIERA E DEGLI ATTRAVERSAMENTI FLUVIALI

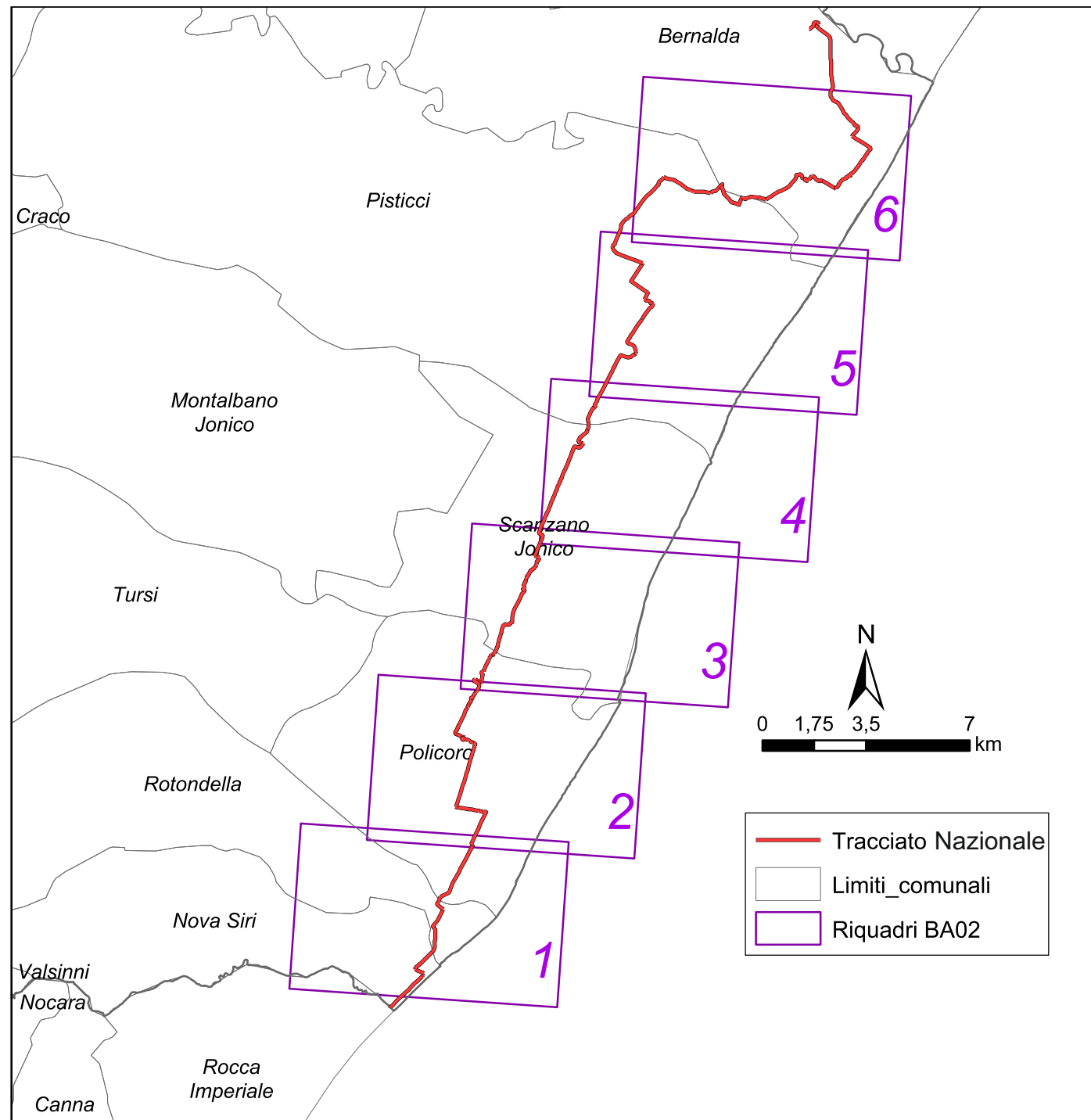
Legenda

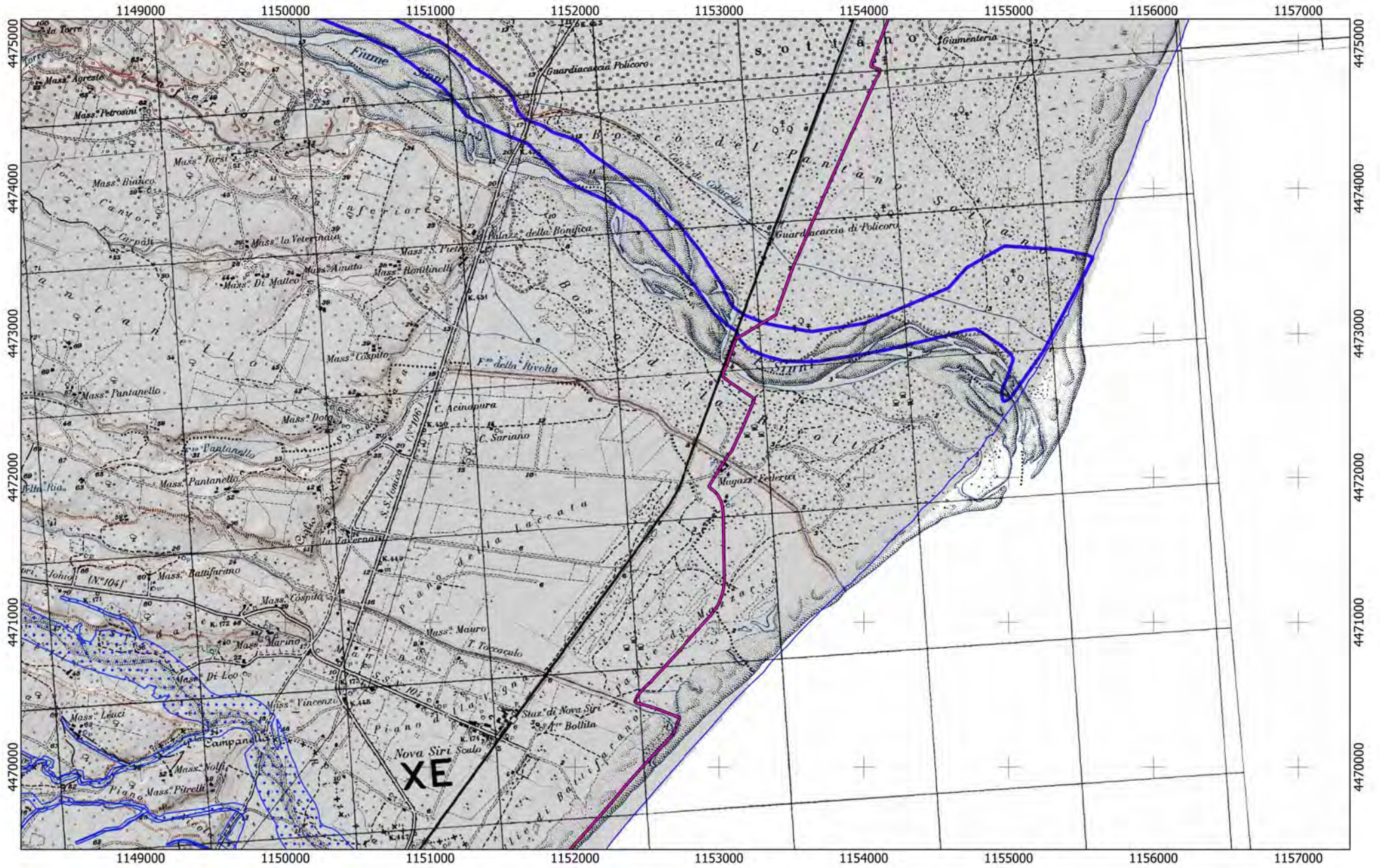
-  Tracciato ciclovia nazionale
-  Linea di costa
-  Fascia 30 m dai corsi d'acqua principali



REGIONE BASILICATA

Lotto BA02



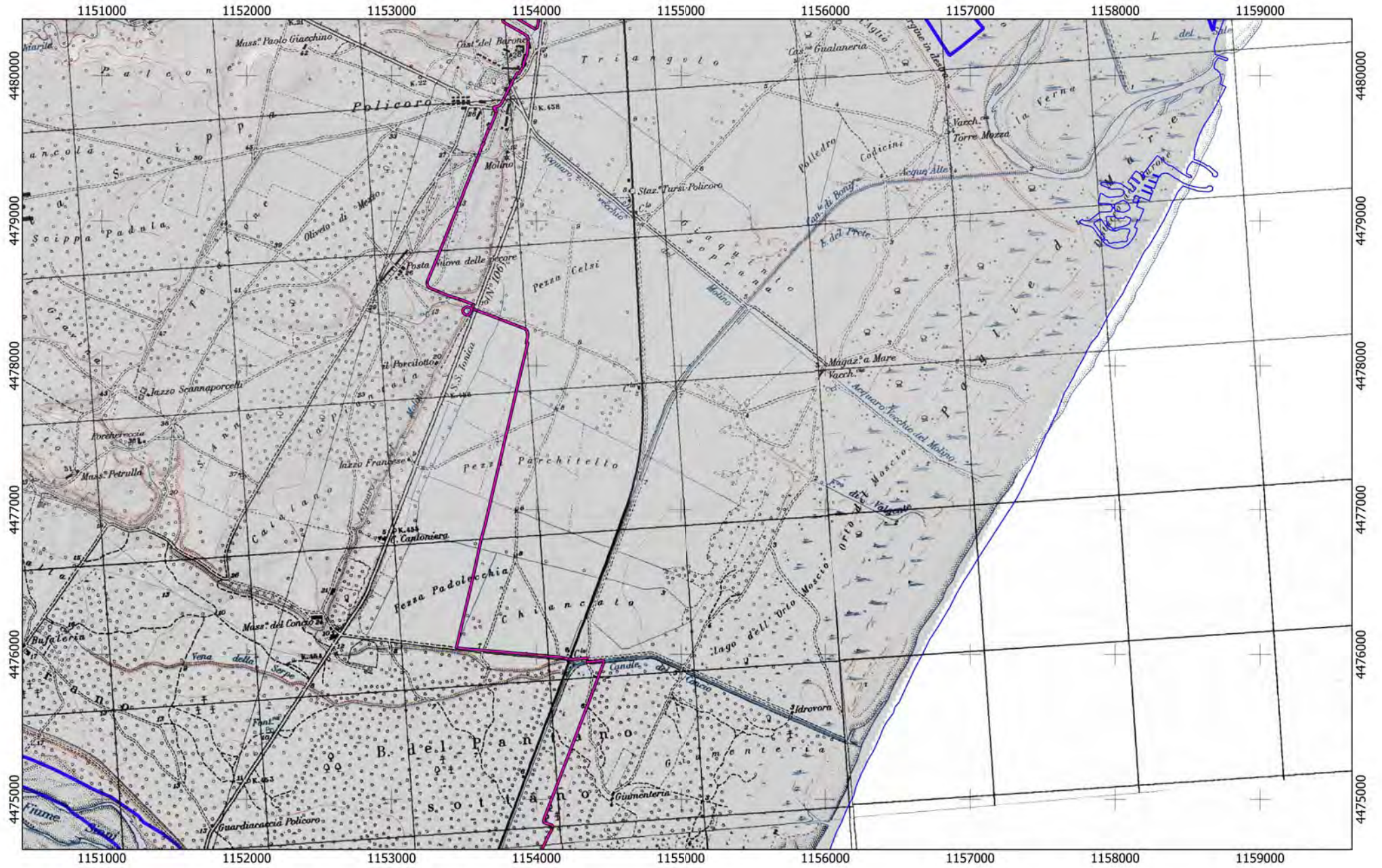


Tracciato


— BA02

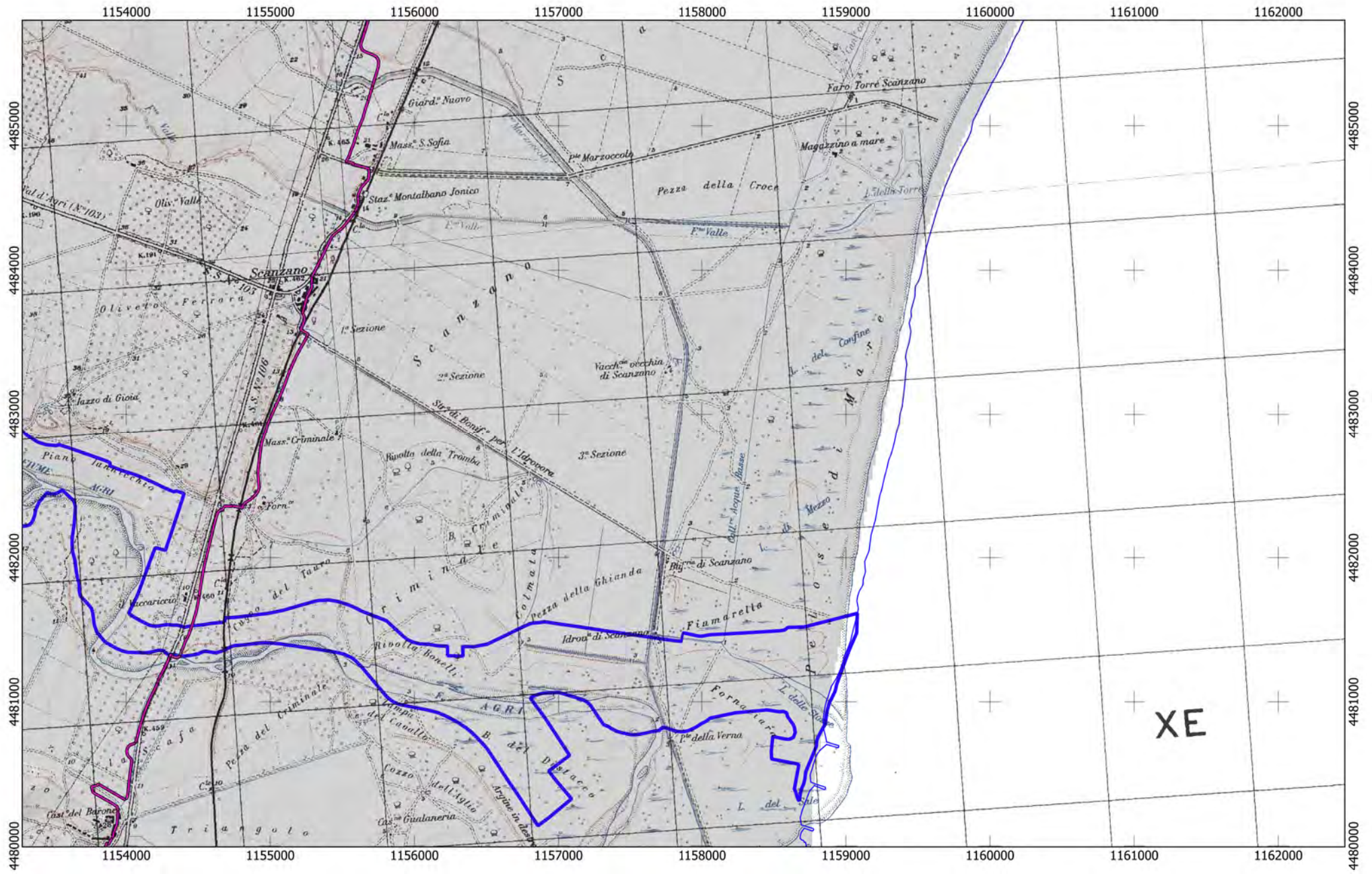
CA

— 16




Tracciato
BA02

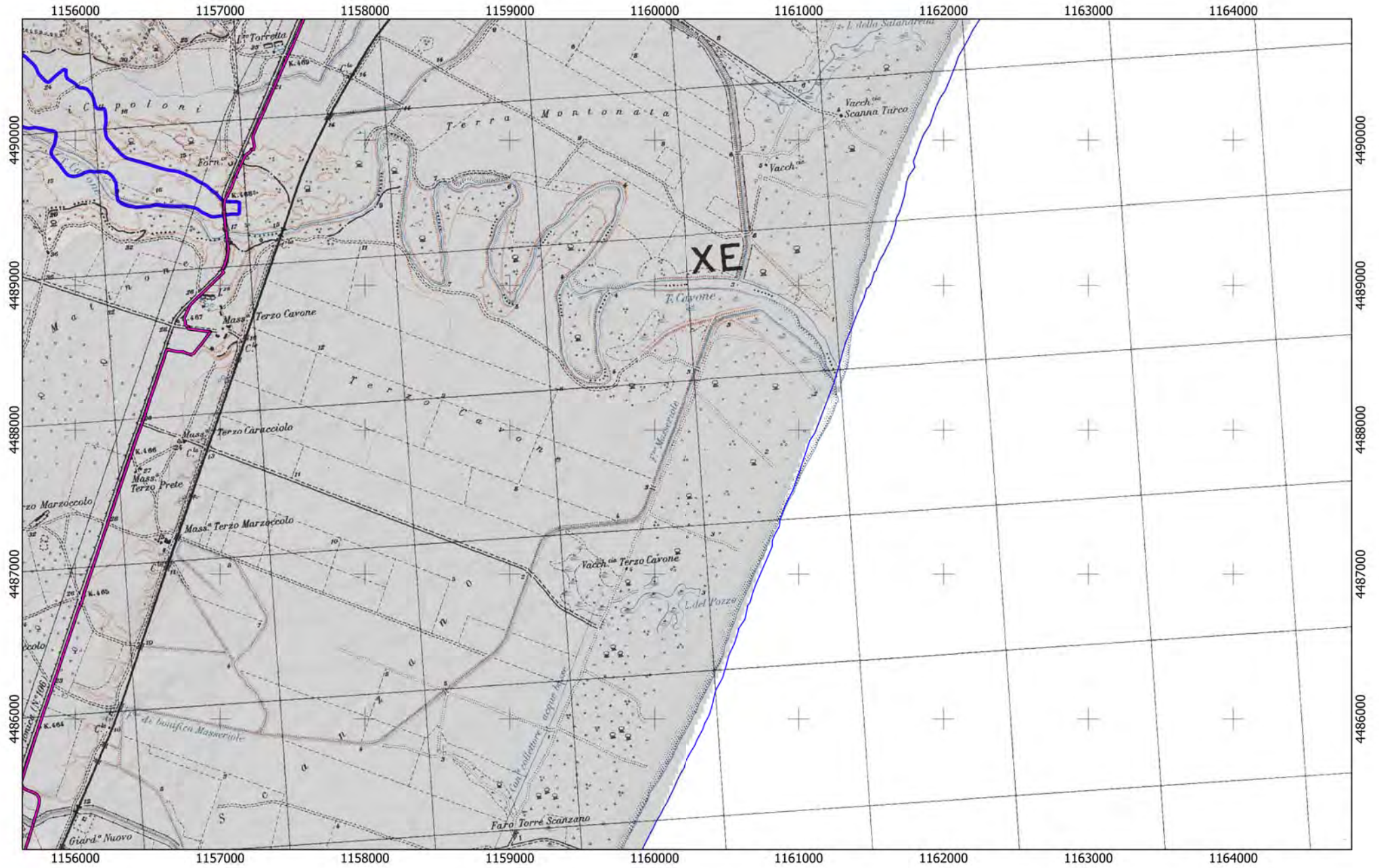





Tracciato
BA02

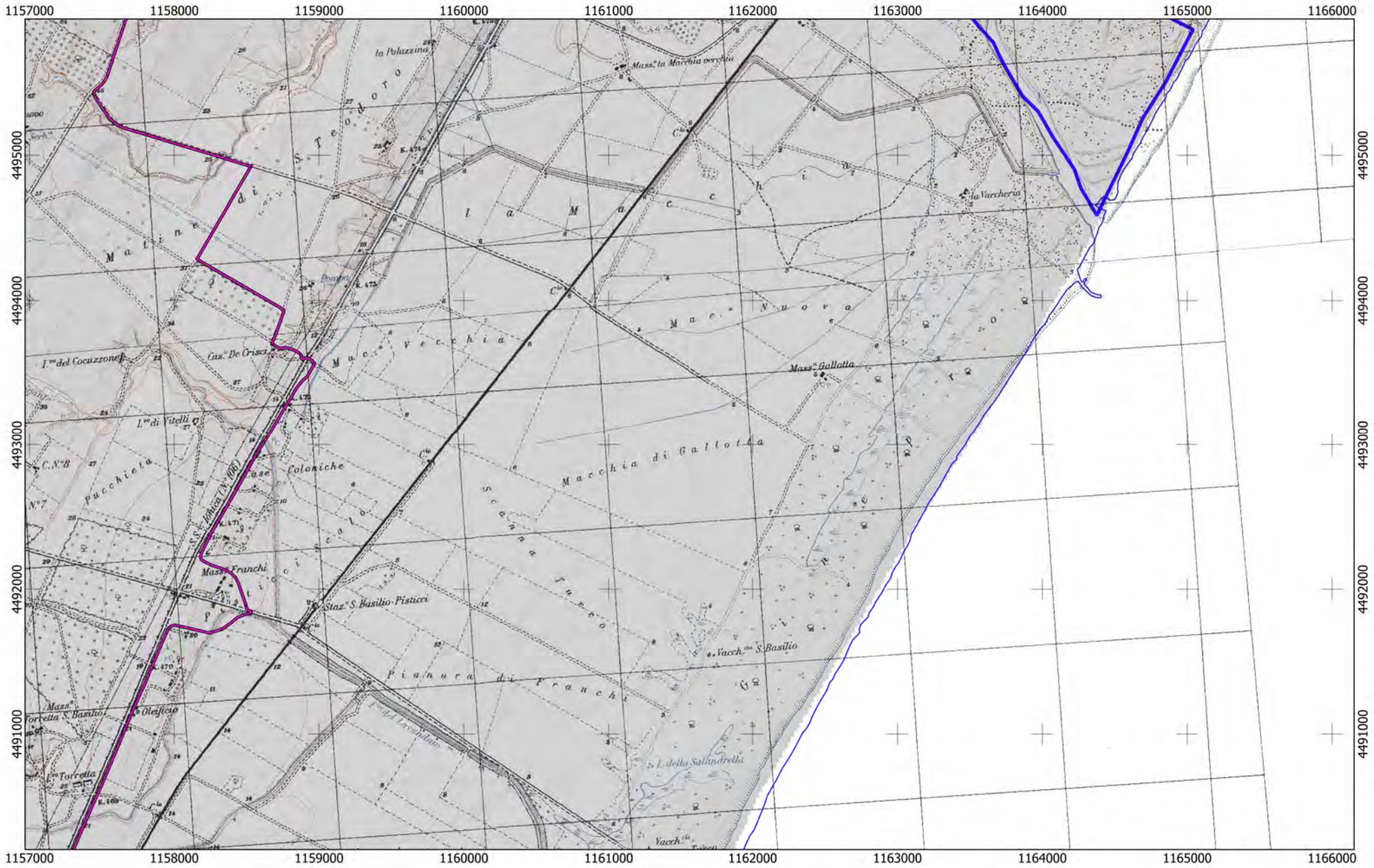


XE



Tracciato
BA02

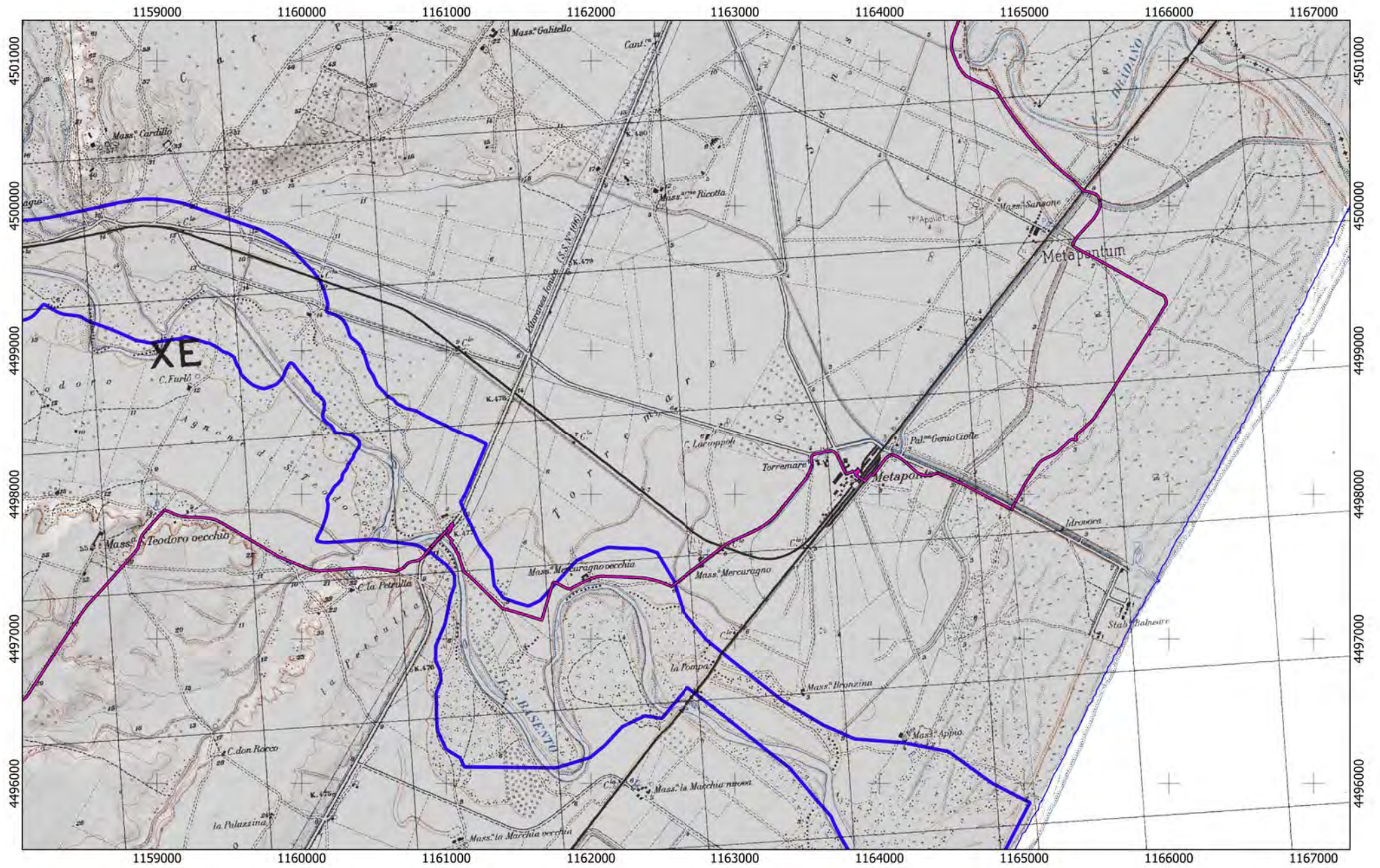




Tracciato
BA02

0 750 1.500 m






Tracciato

— BA02

0 750 1.500 m





REGIONE BASILICATA




REGIONE CALABRIA



REGIONE SICILIA

Ciclovia della Magna Grecia



CICLOVIA
MAGNA
GRECIA

Progetto di Fattibilità Tecnica ed Economica



STAZIONE APPALTANTE

Regione Calabria - Dipartimento
Infrastrutture Lavori Pubblici
Mobilità

IL DIRIGENTE

Ing. Giuseppe Iiritano

IL RESPONSABILE UNICO DEL PROCEDIMENTO

Ing. Roberto Luigi Ruffolo

IL DIRETTORE ESECUTIVO DEL CONTRATTO

Ing. Giovanna Petrungarò

RTP progettisti



Cooprogetti Soc. Coop.



MATE Soc. Coop.

**PARCIANELLO
PARTNERS**

Parcianello & Partners
engineering s.r.l.



Netmobility s.r.l.

RESPONSABILE DELL'INTEGRAZIONE TRA LE VARIE
PRESTAZIONI SPECIALISTICHE

Ing. Alessandro Placucci

GEOLOGIA

GEOLOGIA E SISMICA




CARTA DELL'EROSIONE COSTIERA E DEGLI ATTRAVERSAMENTI FLUVIALI 02_MACROTRATTA CALABRIA

Scala




1:25.000

CARTA DELL'EROSIONE COSTIERA E DEGLI ATTRAVERSAMENTI FLUVIALI

Legenda

-  Tracciato ciclovia nazionale
-  Linea di costa
-  Reticolo idrografico

Aree a pericolosità di erosione costiera del P.S.E.C.

-  Area a pericolosità P1
-  Area a pericolosità P2
-  Area a pericolosità P3

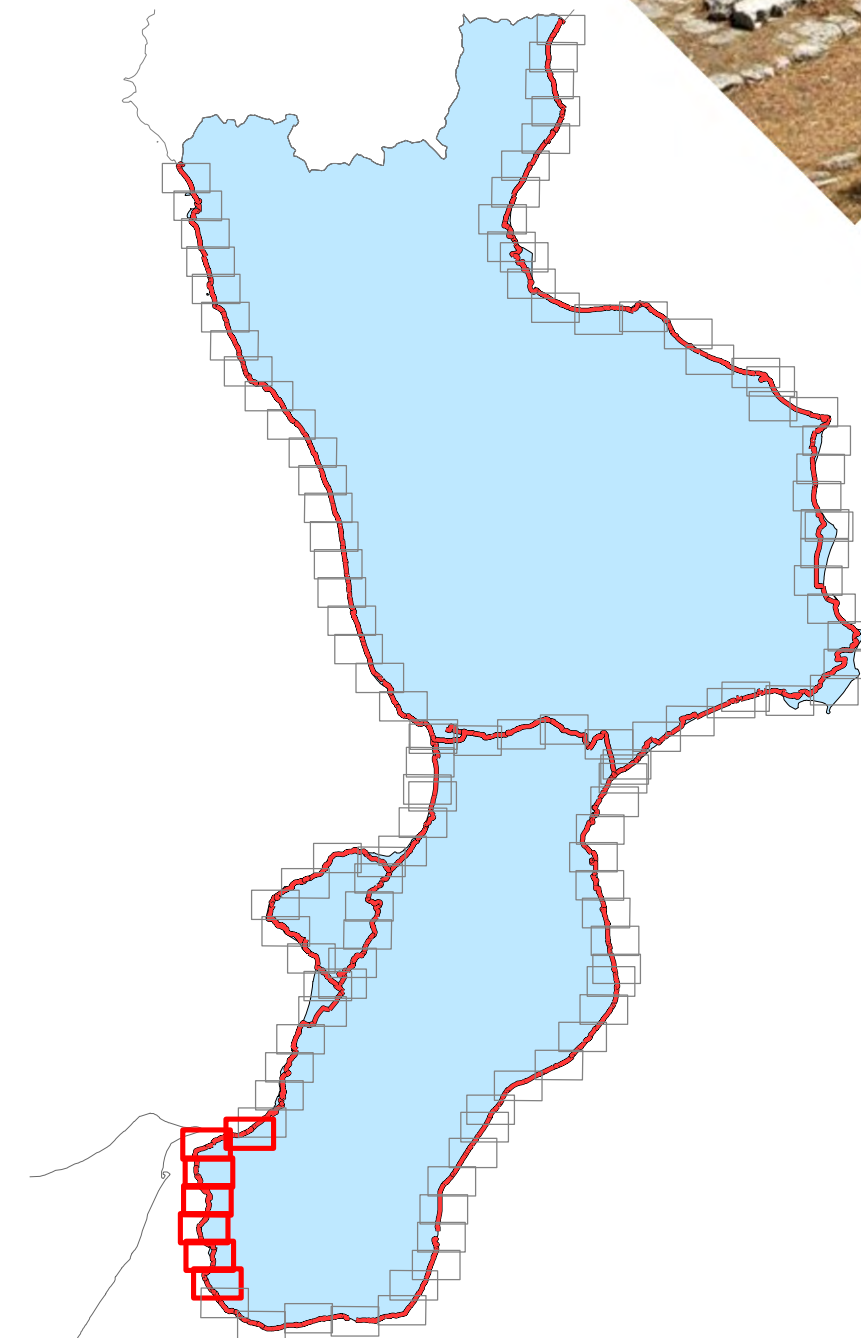
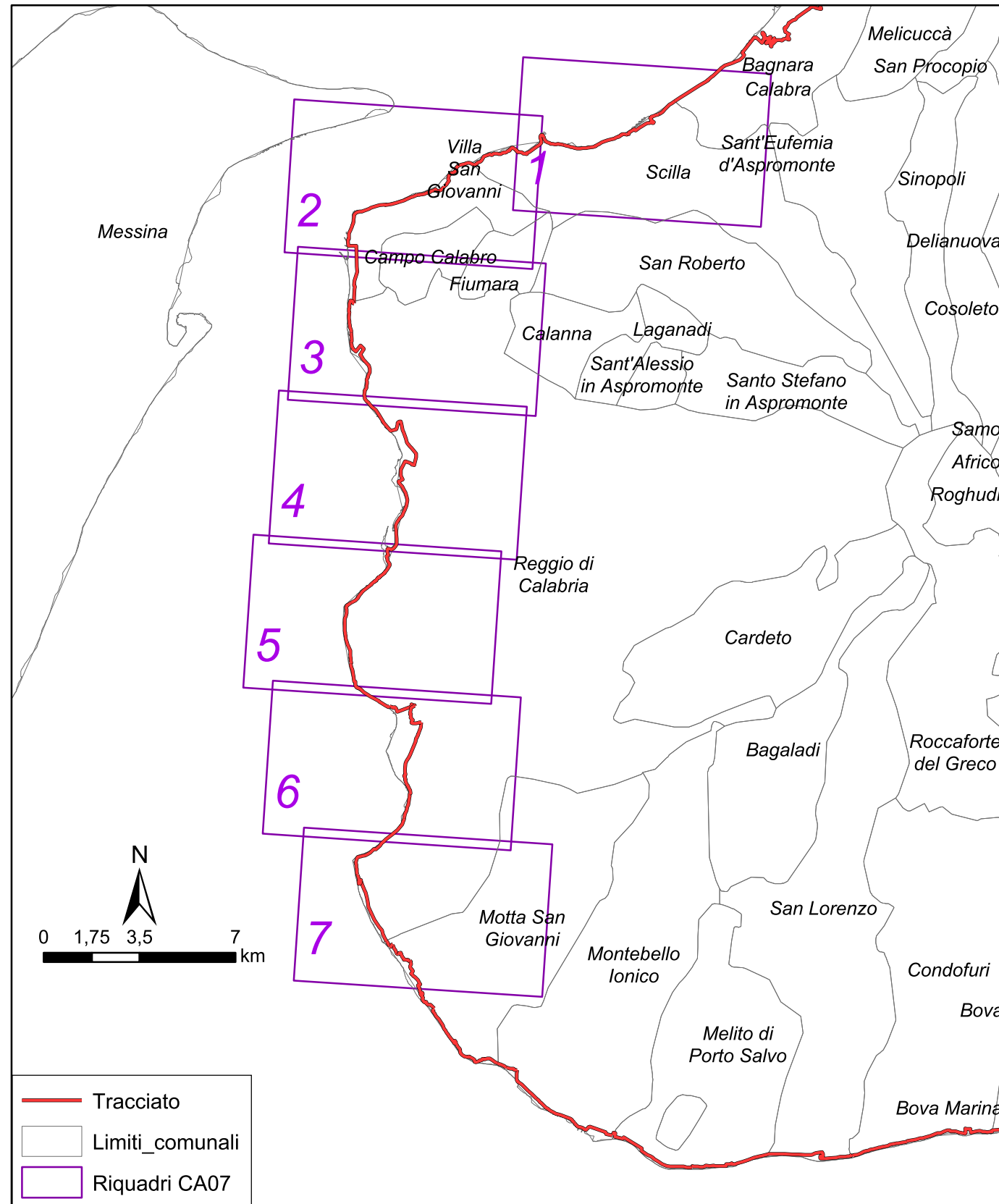
Aree a rischio di inondazione del P.G.R.A.

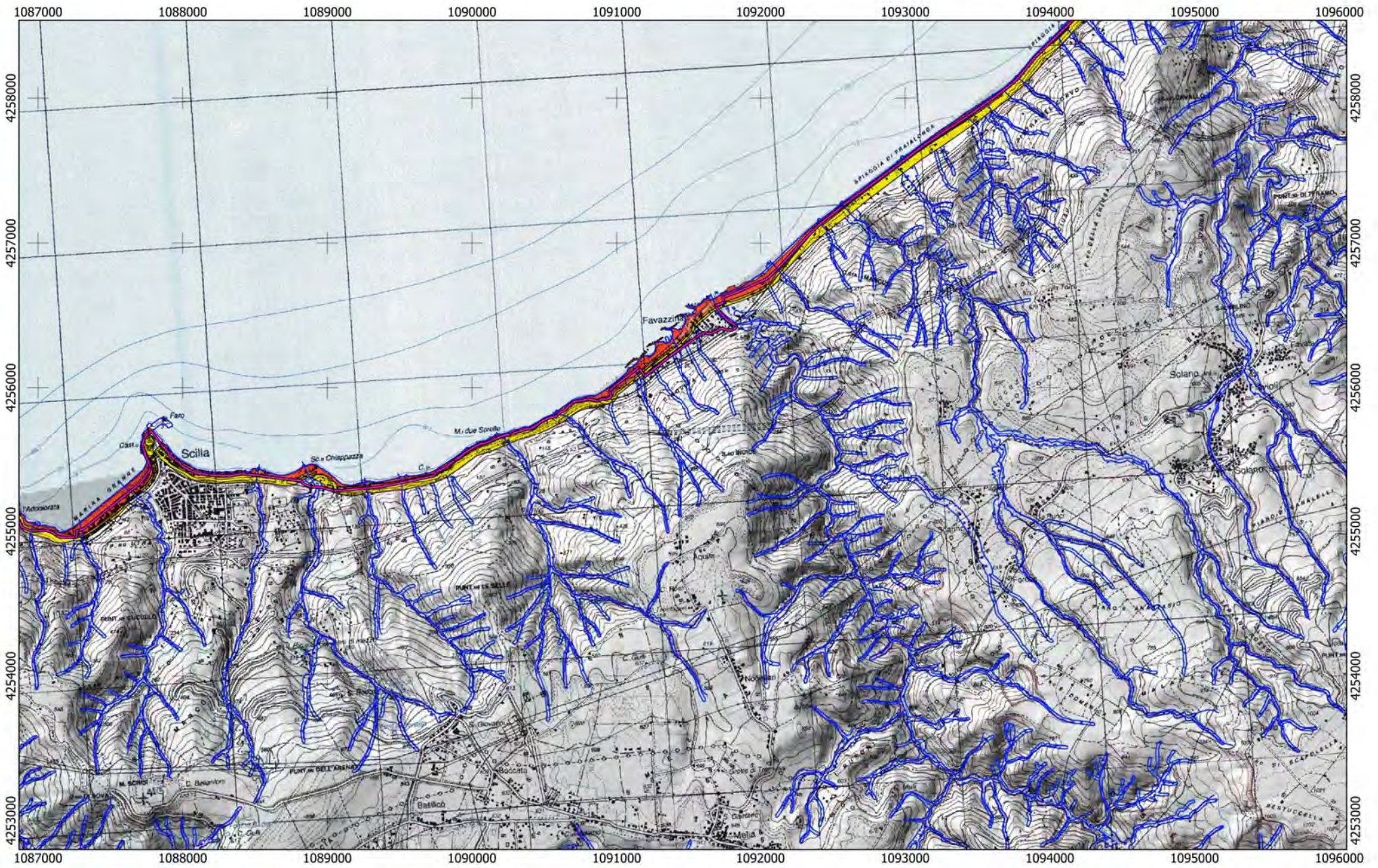
-  Aree di attenzione P.G.R.A.
-  Area a rischio R1
-  Area a rischio R2
-  Area a rischio R3
-  Area a rischio R4



REGIONE CALABRIA

Lotto CA07






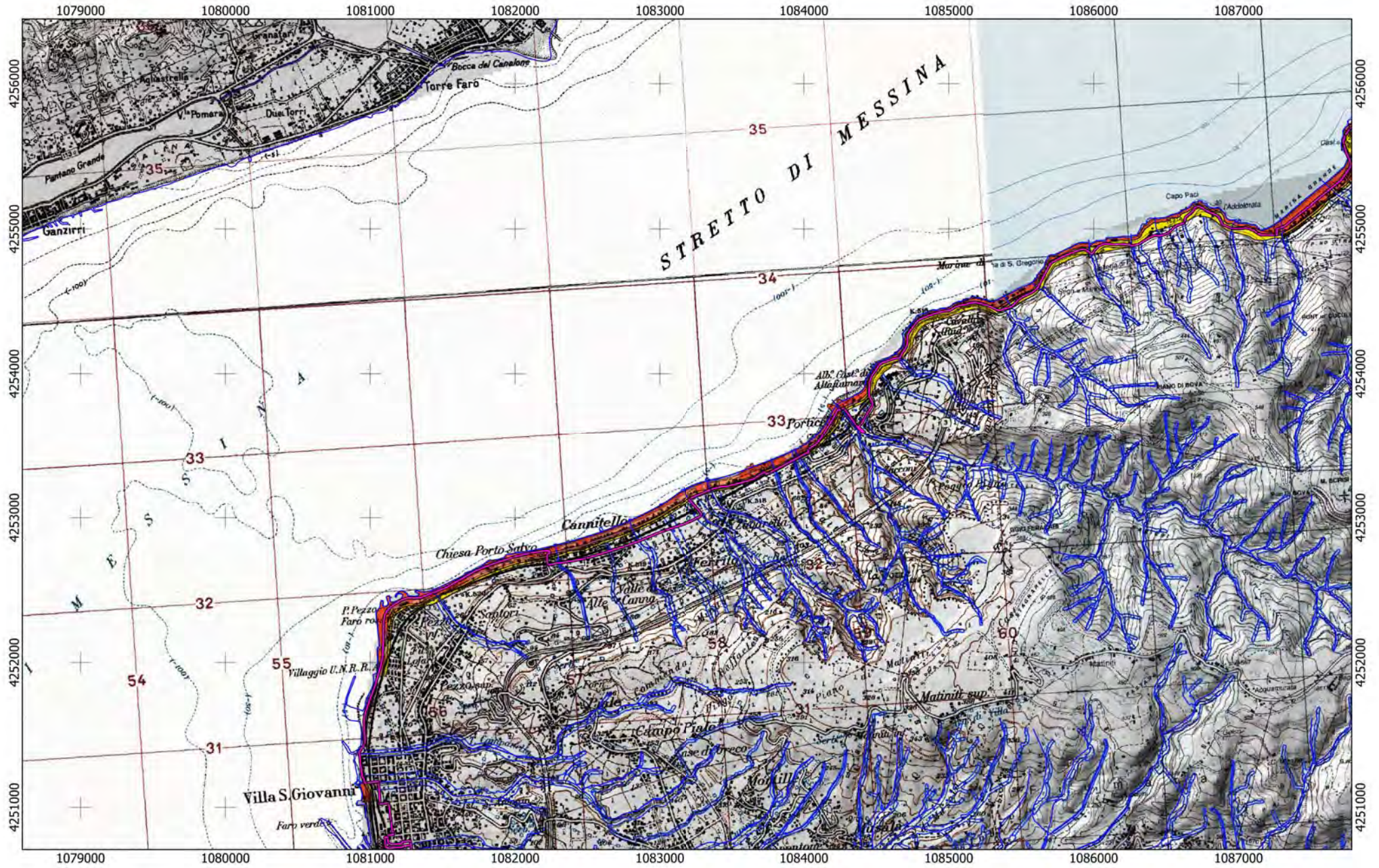
Tracciato

CA


06

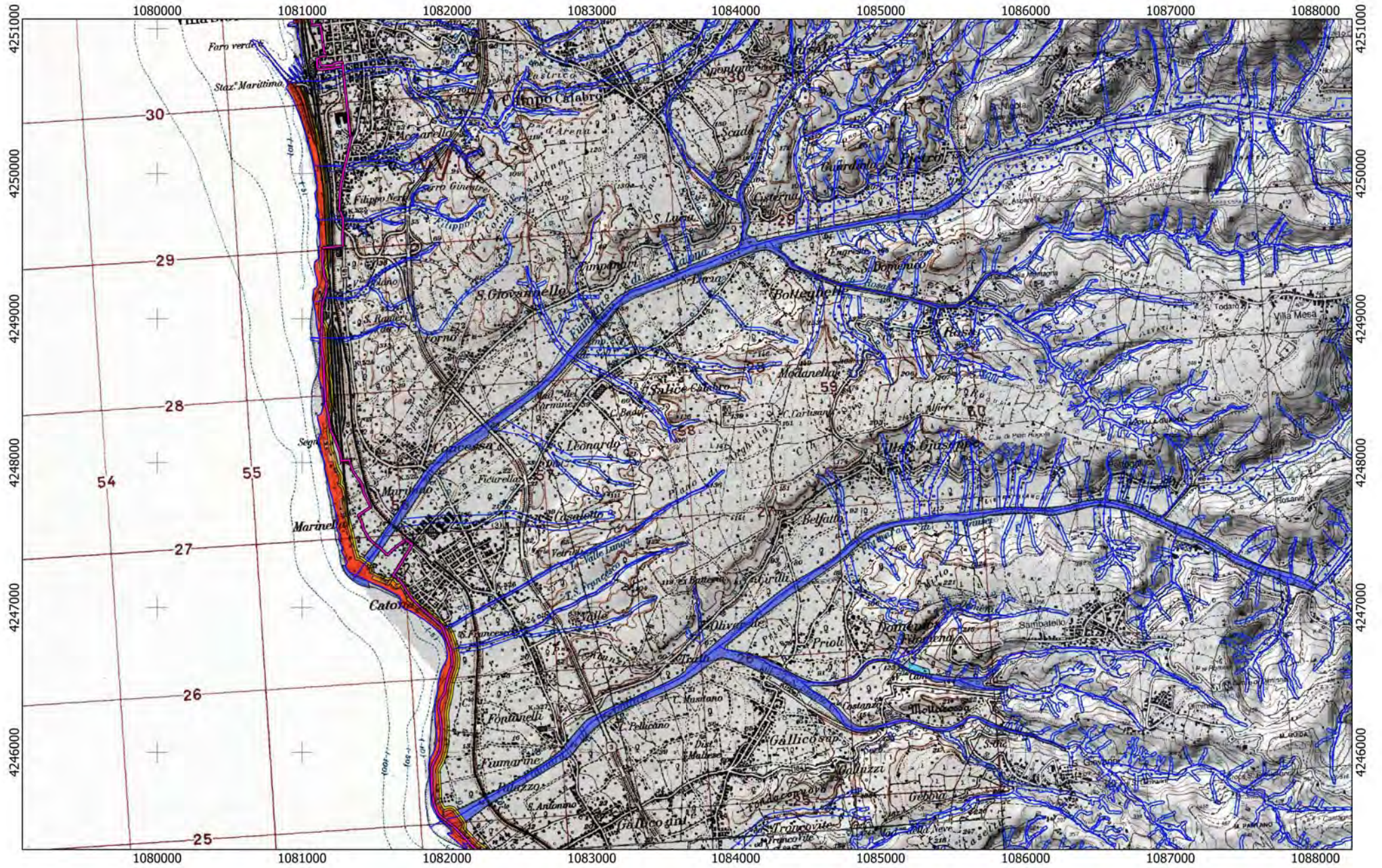
07






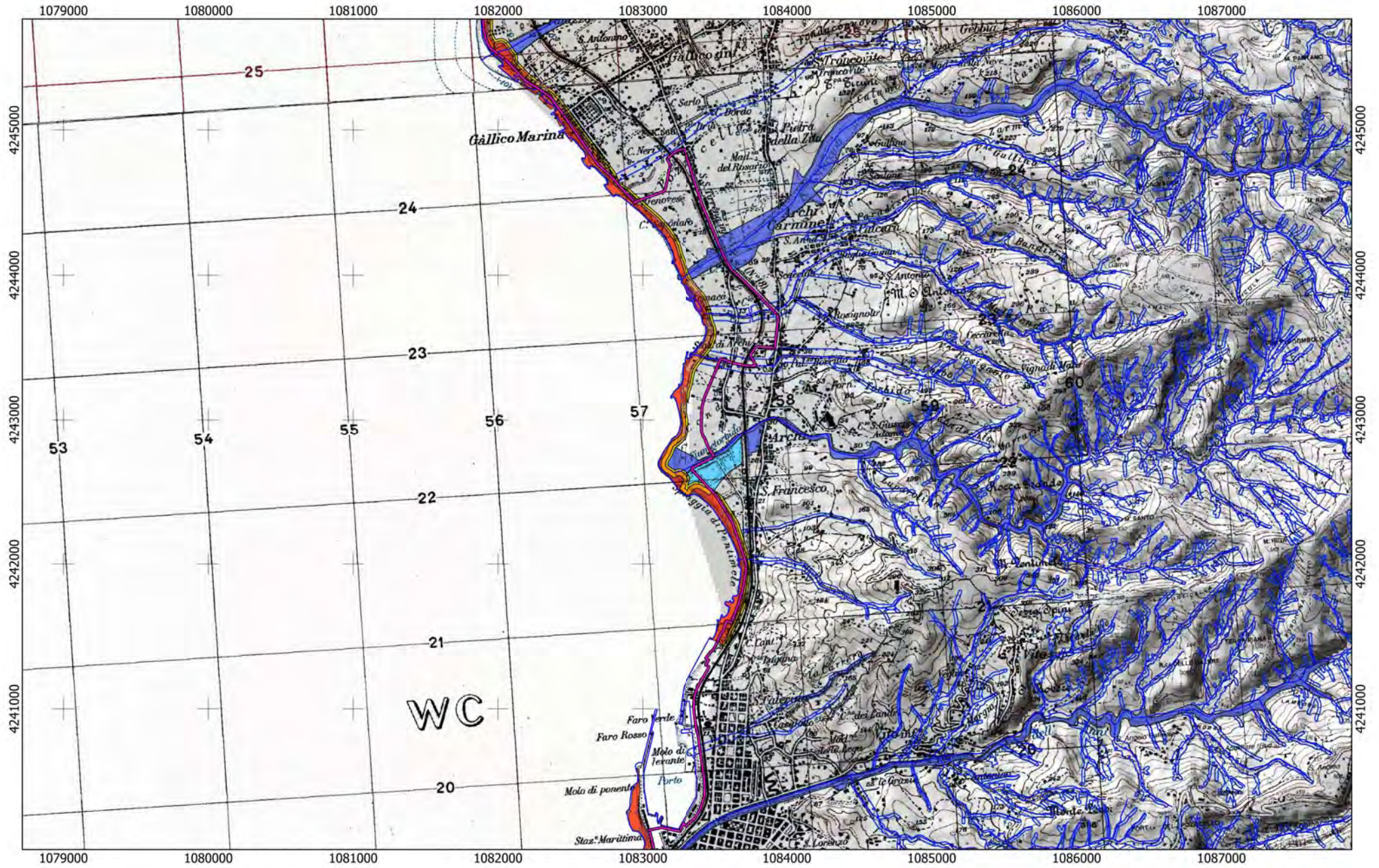
Tracciato
CA
07





Tracciato
CA
07





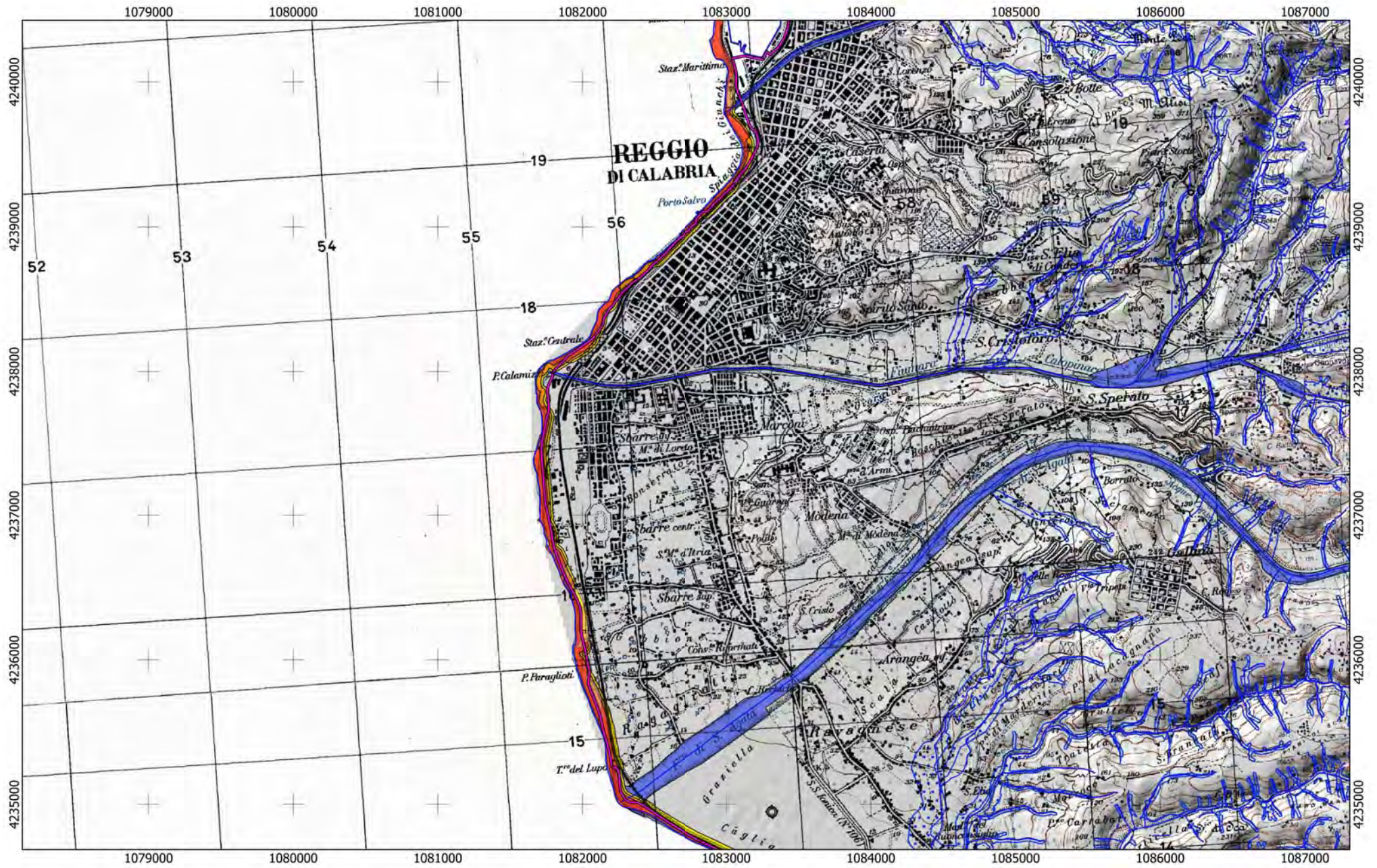
Tracciato

CA


07

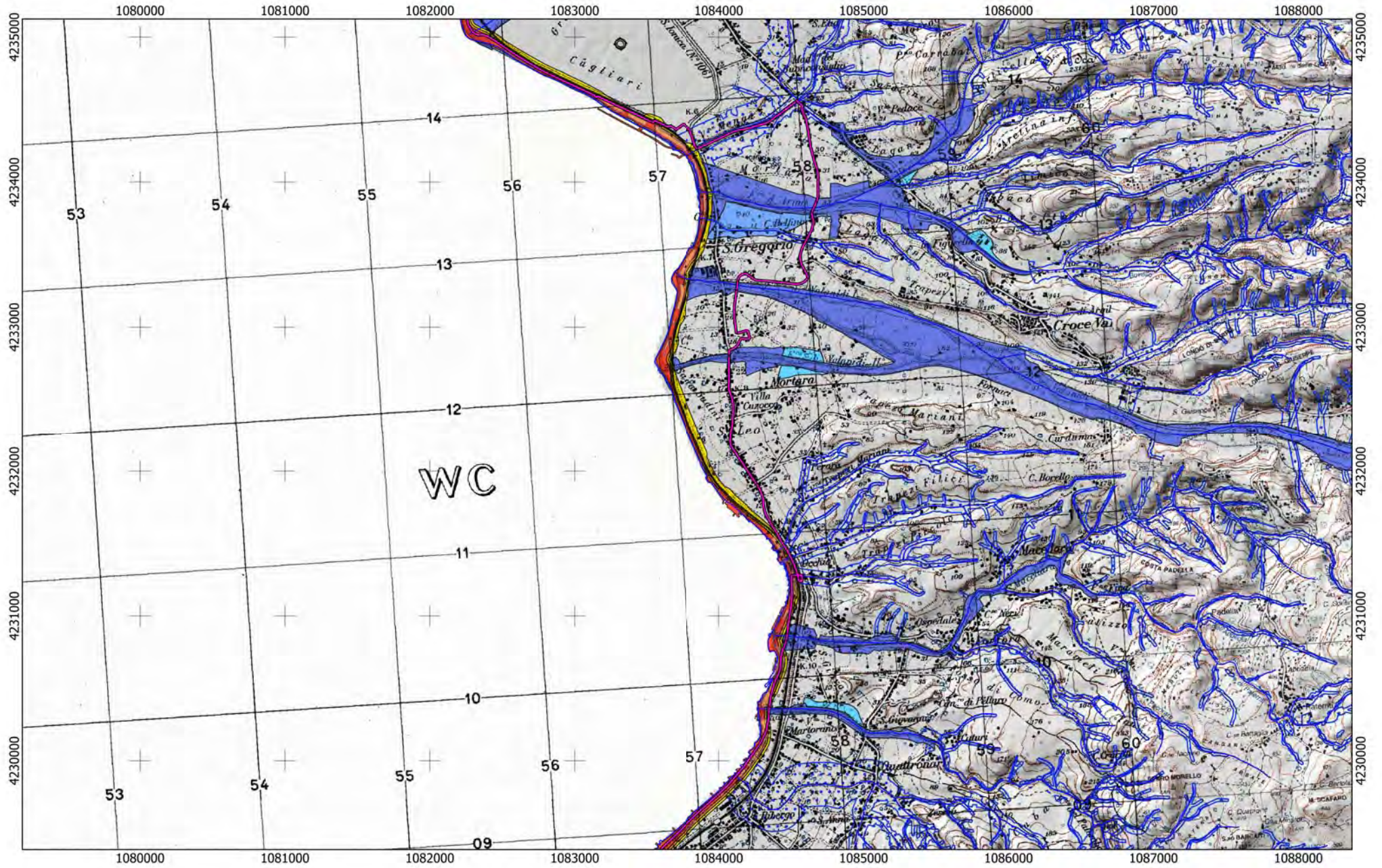
0 750 1.500 m






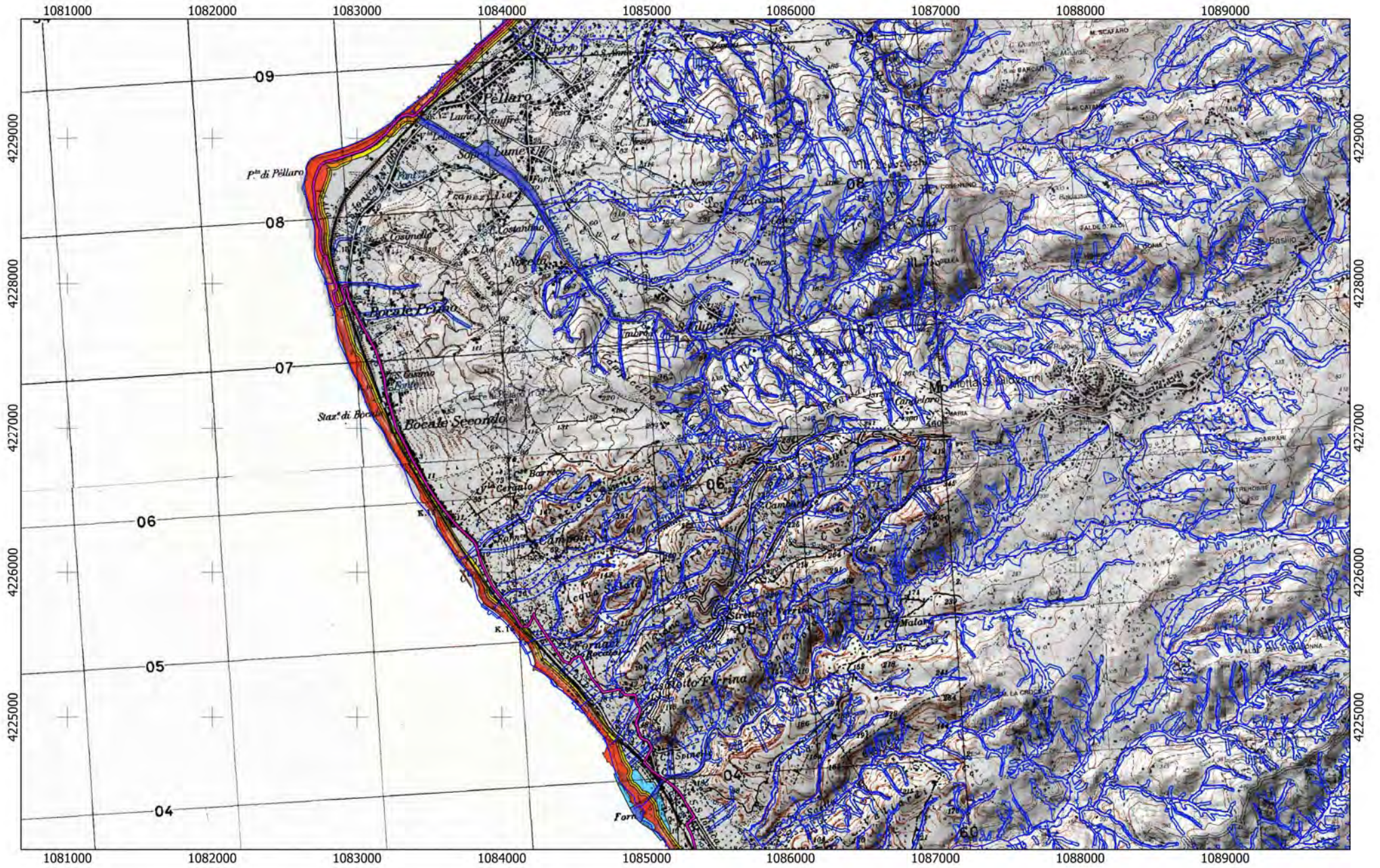
Tracciato
CA
07





Tracciato
CA
07





Tracciato

CA

07

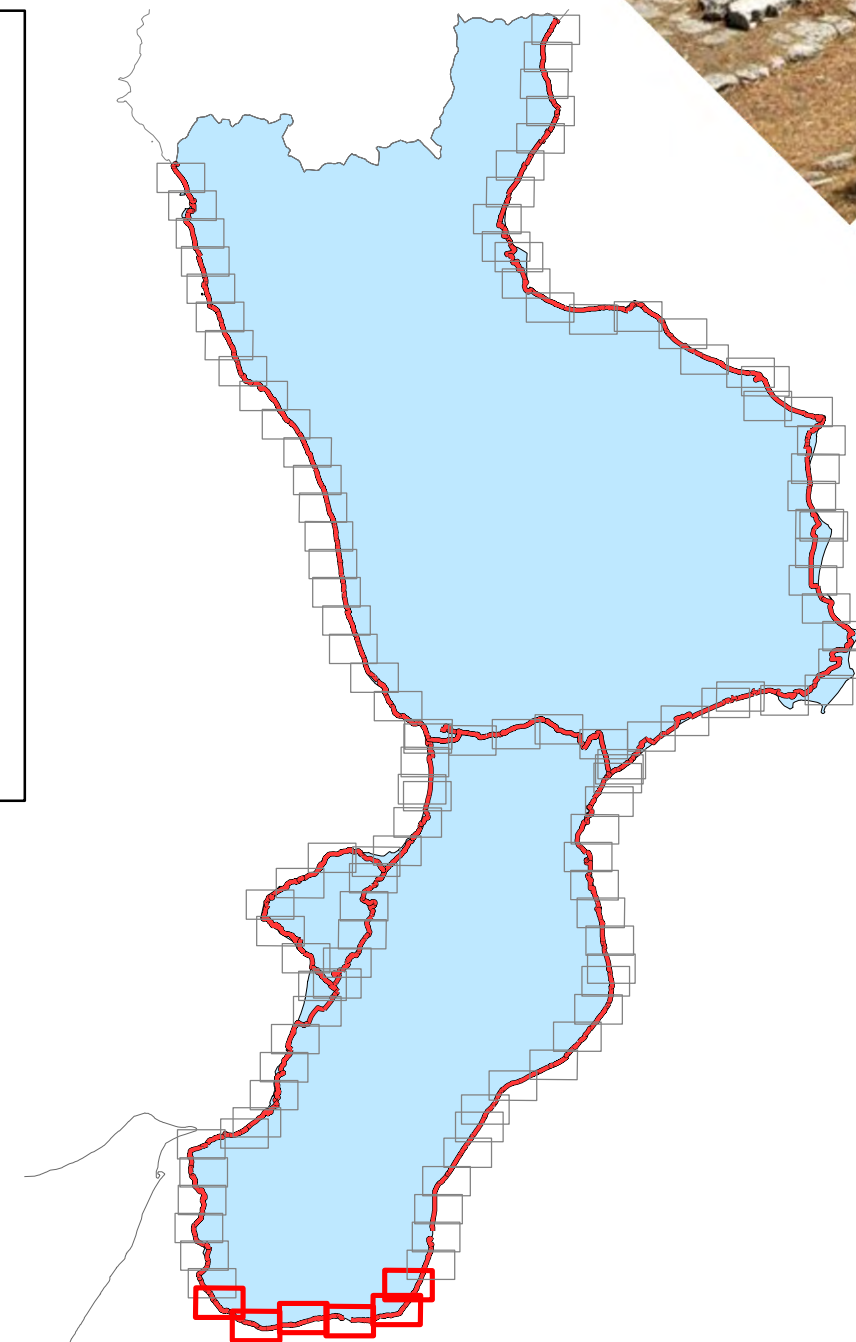
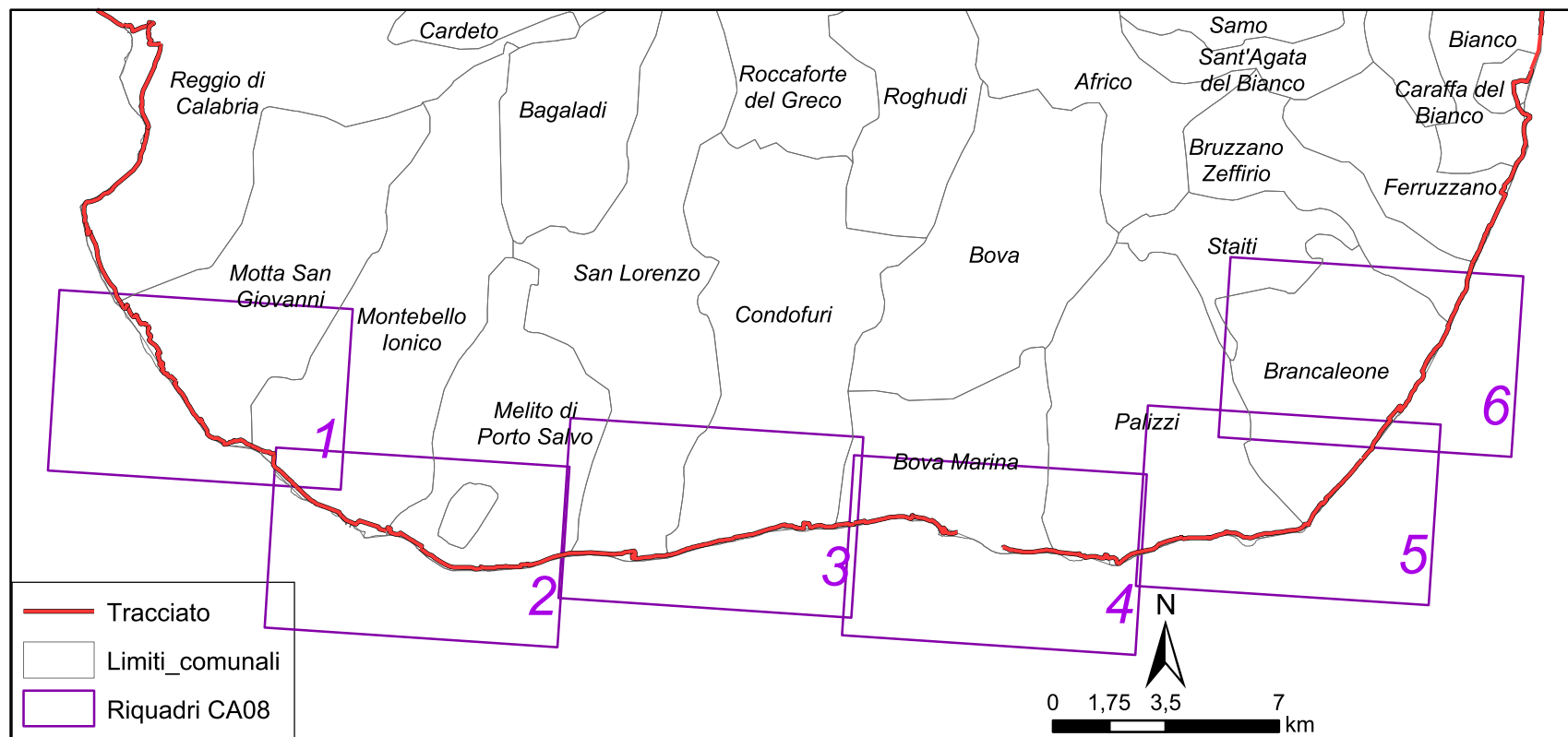
08

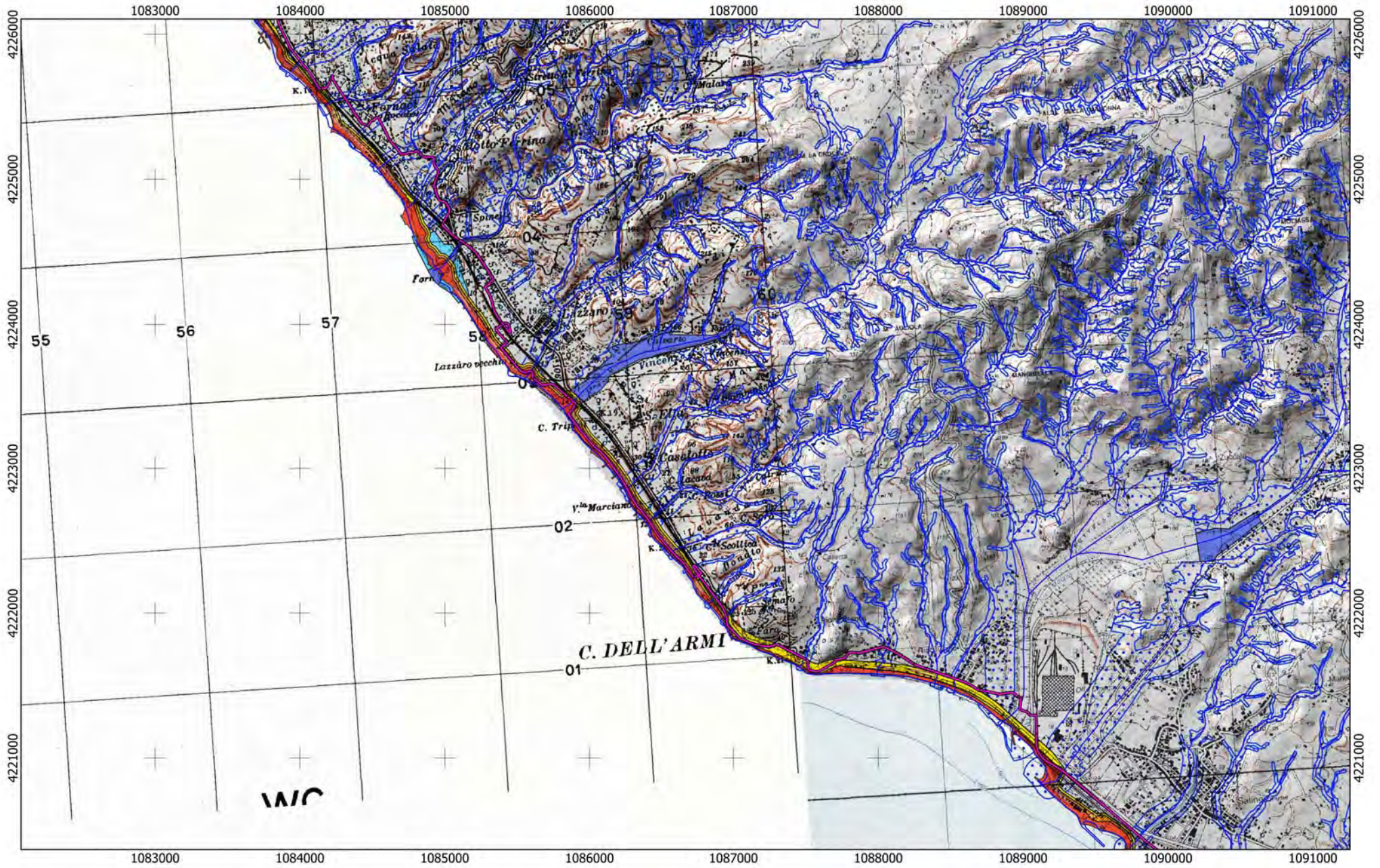
0 750 1.500 m



REGIONE CALABRIA

Lotto CA08





Tracciato

CA

07


08

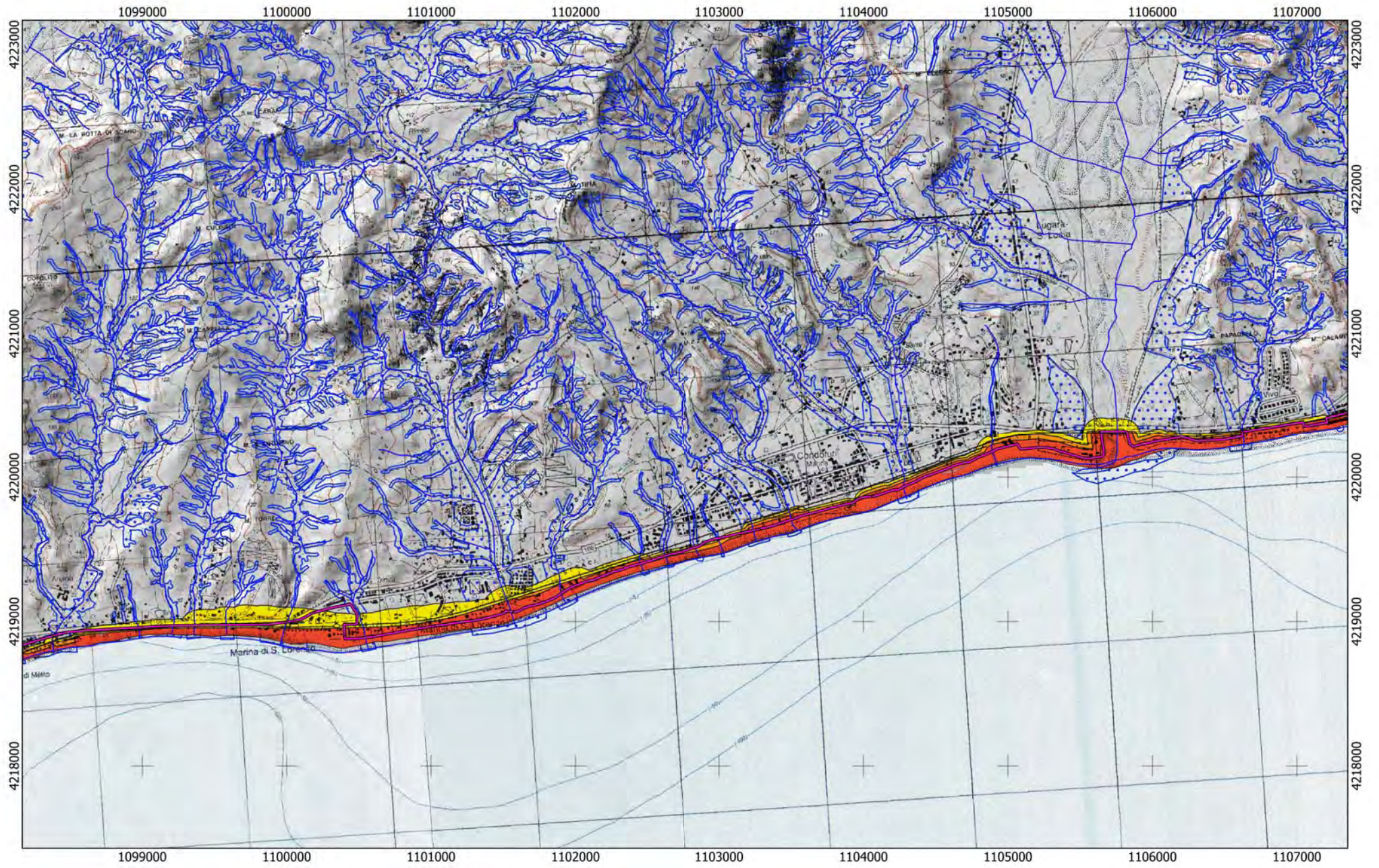
0 750 1.500 m






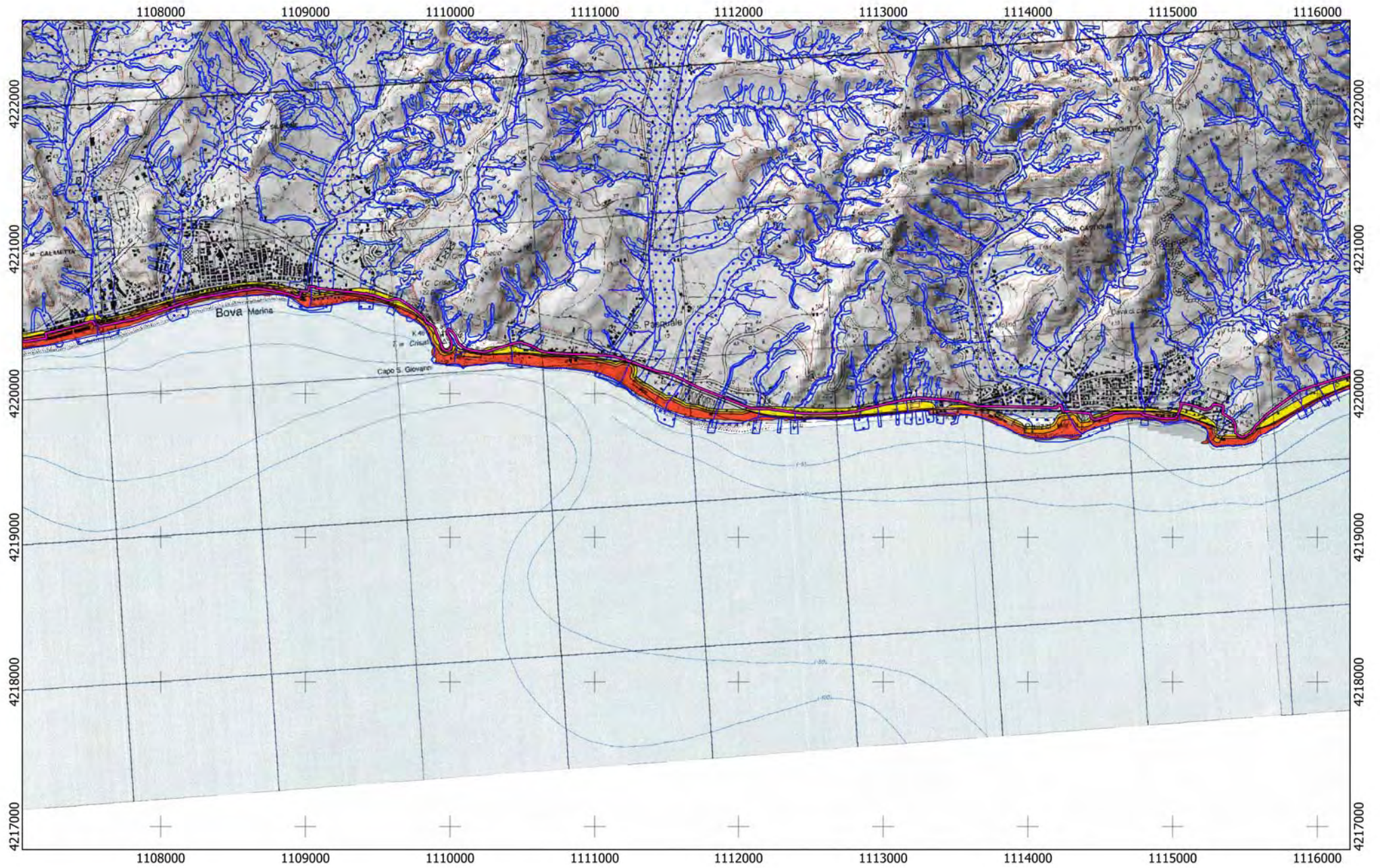
Tracciato
CA
08






Tracciato
CA
08





Tracciato
CA
08



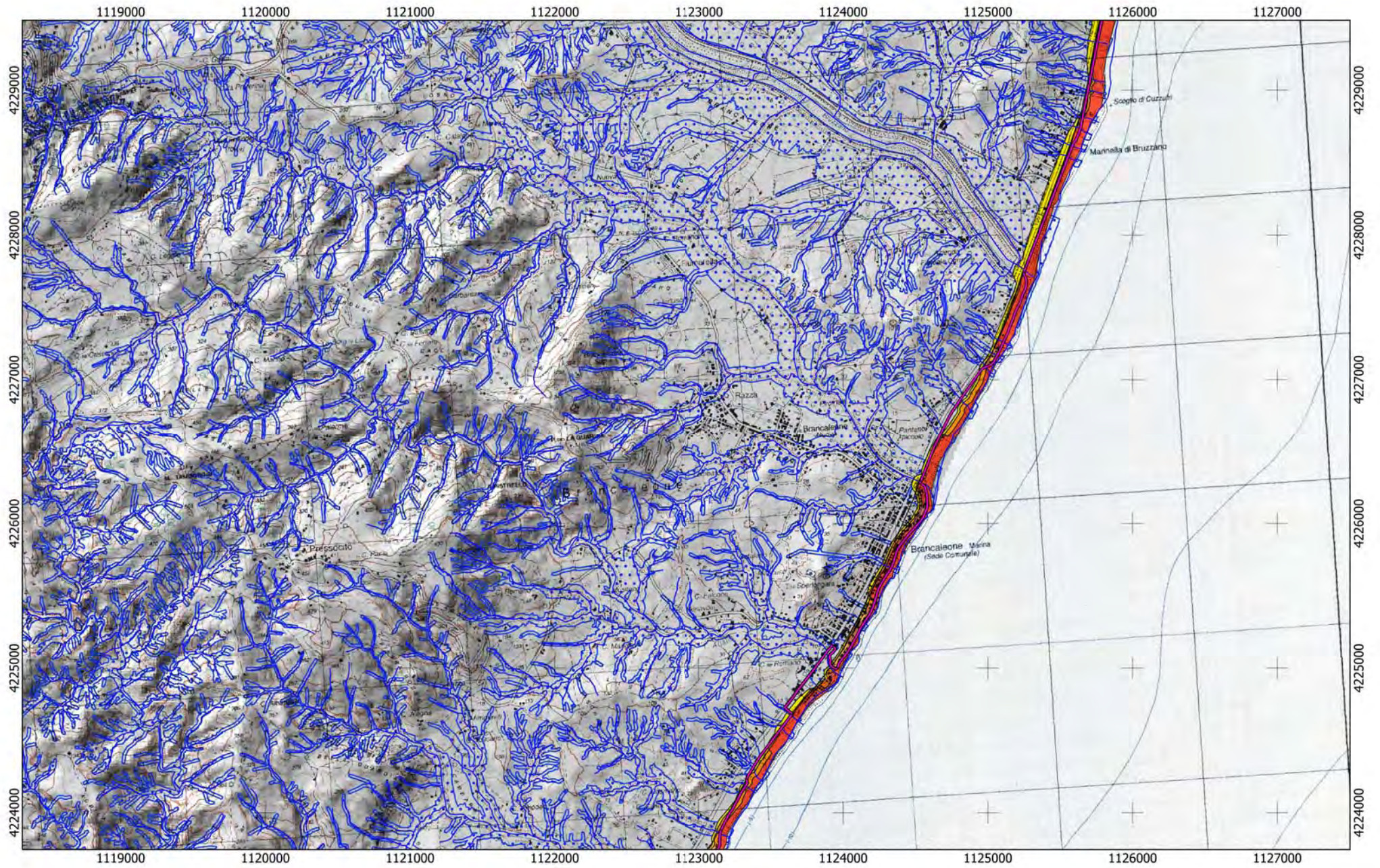


Tracciato

CA

08





Tracciato

CA

08

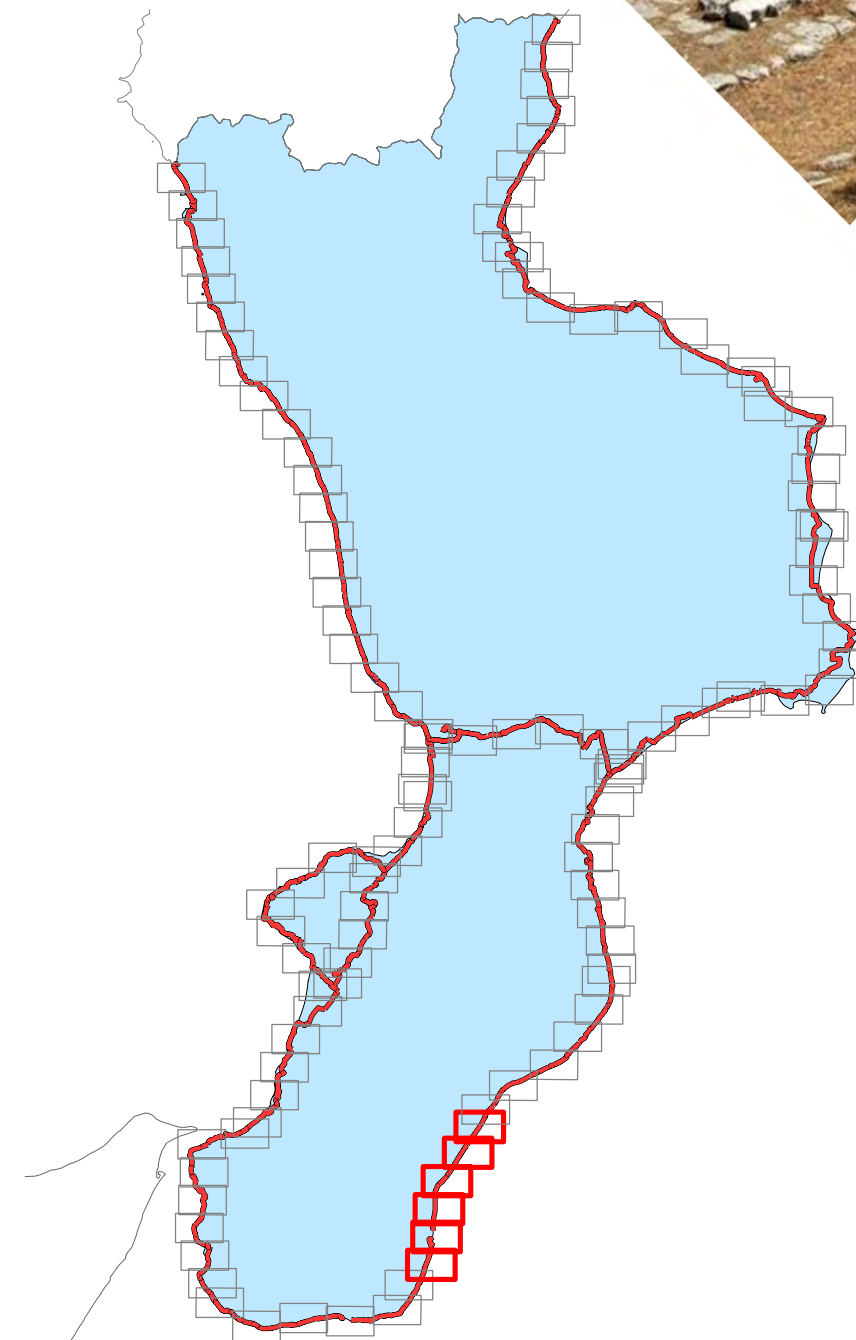
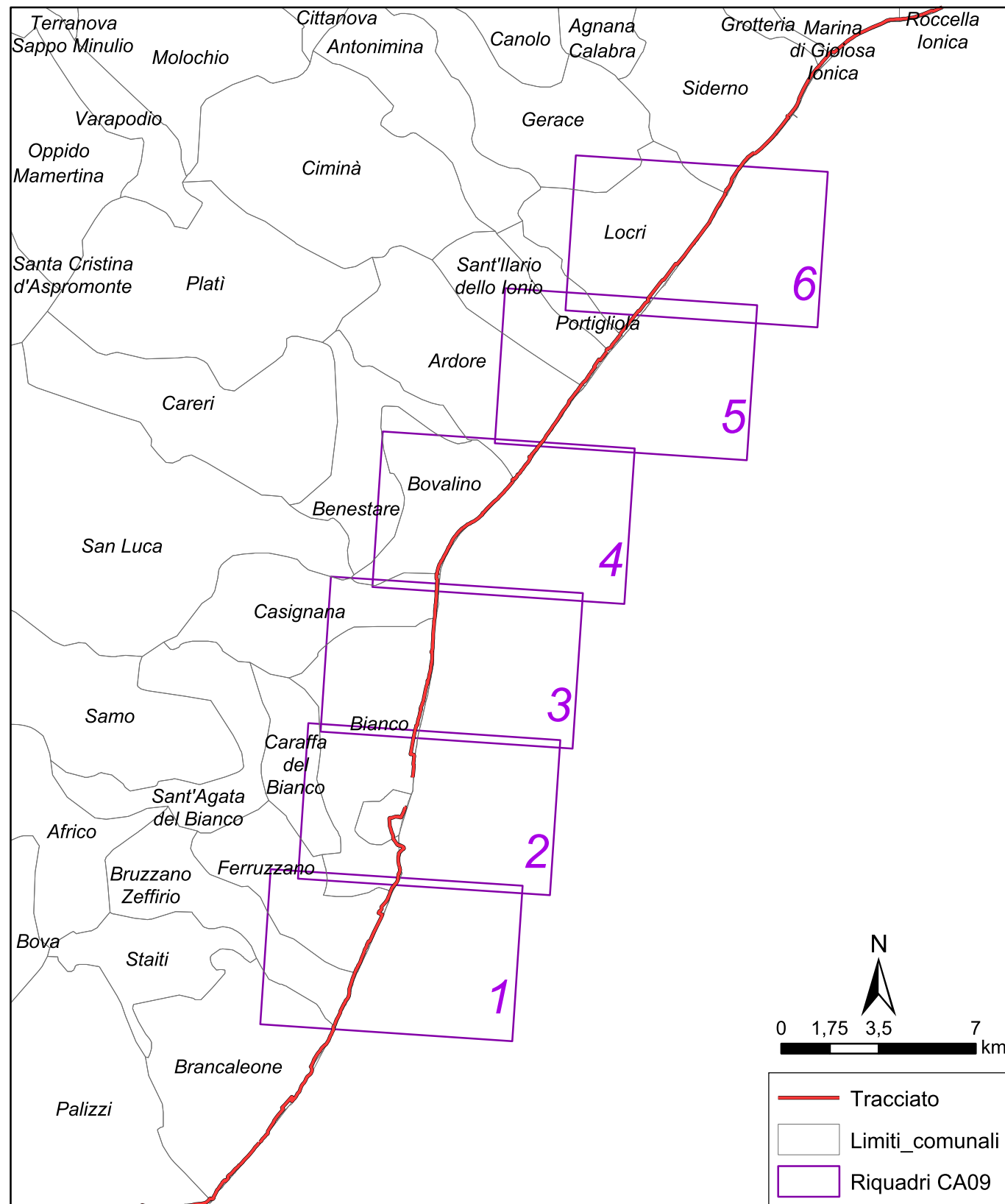
09

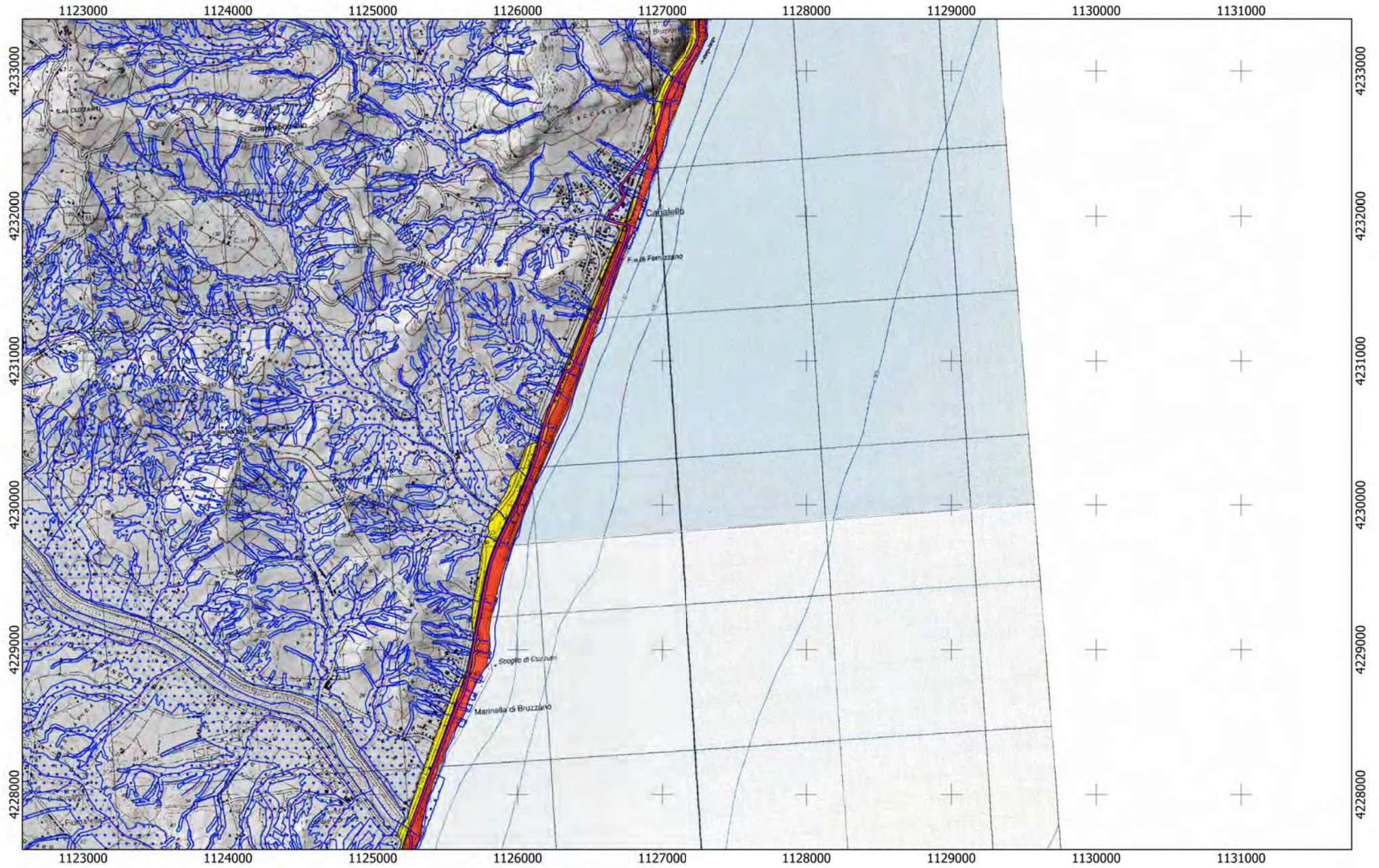
0 750 1.500 m



REGIONE CALABRIA

Lotto CA09





Tracciato

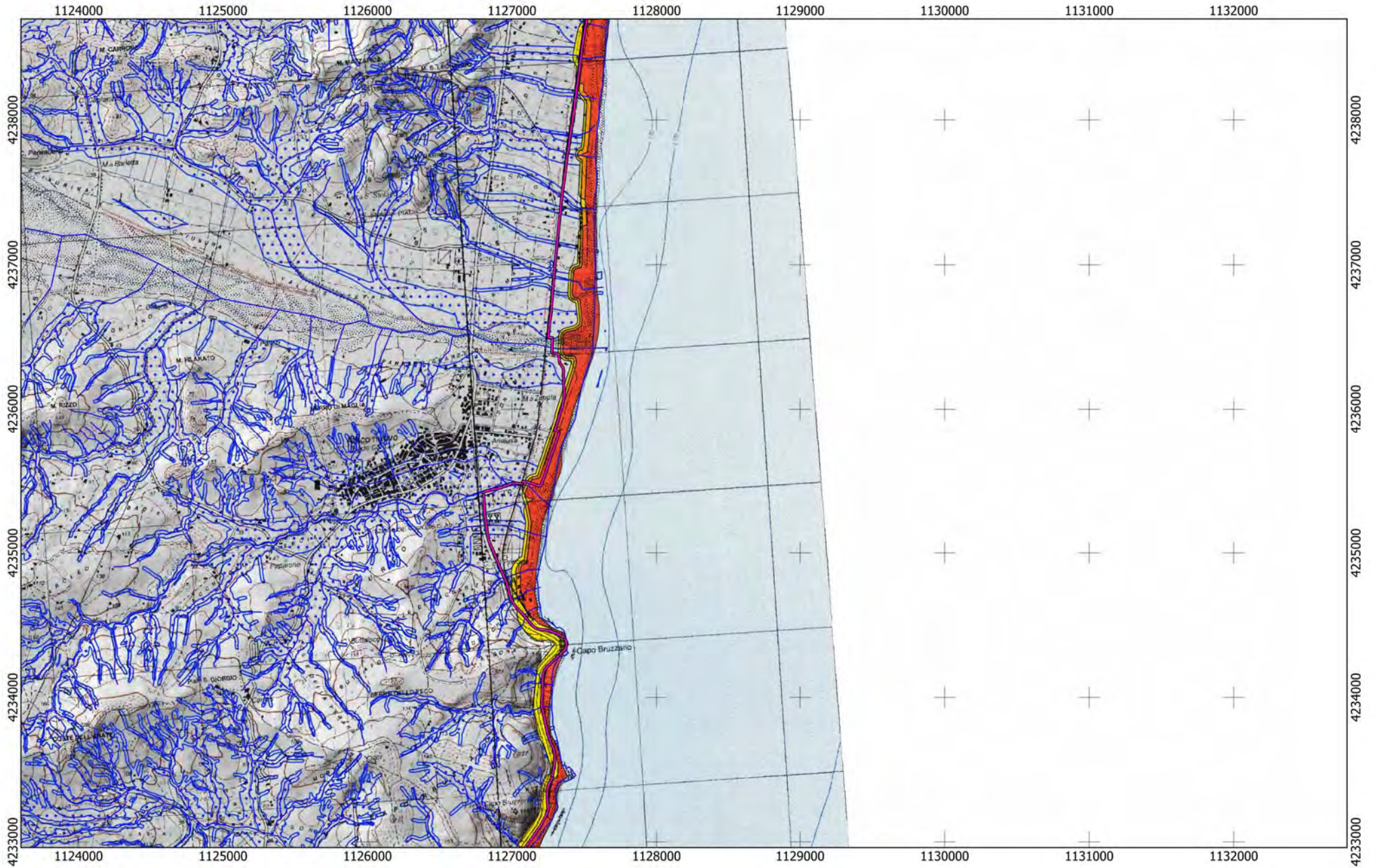
CA

08

09

0 750 1.500 m

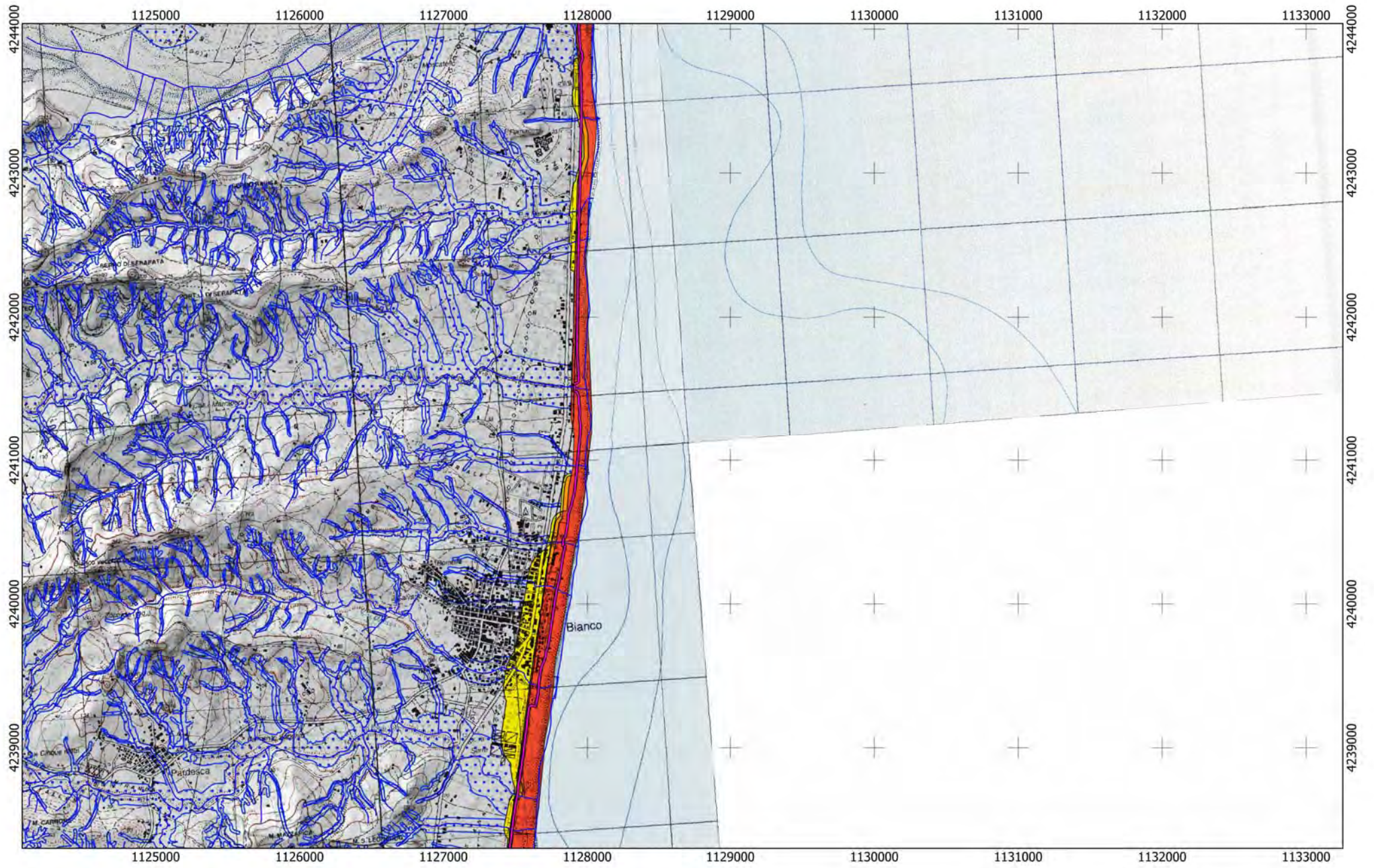




Tracciato
CA
09

0 750 1.500 m




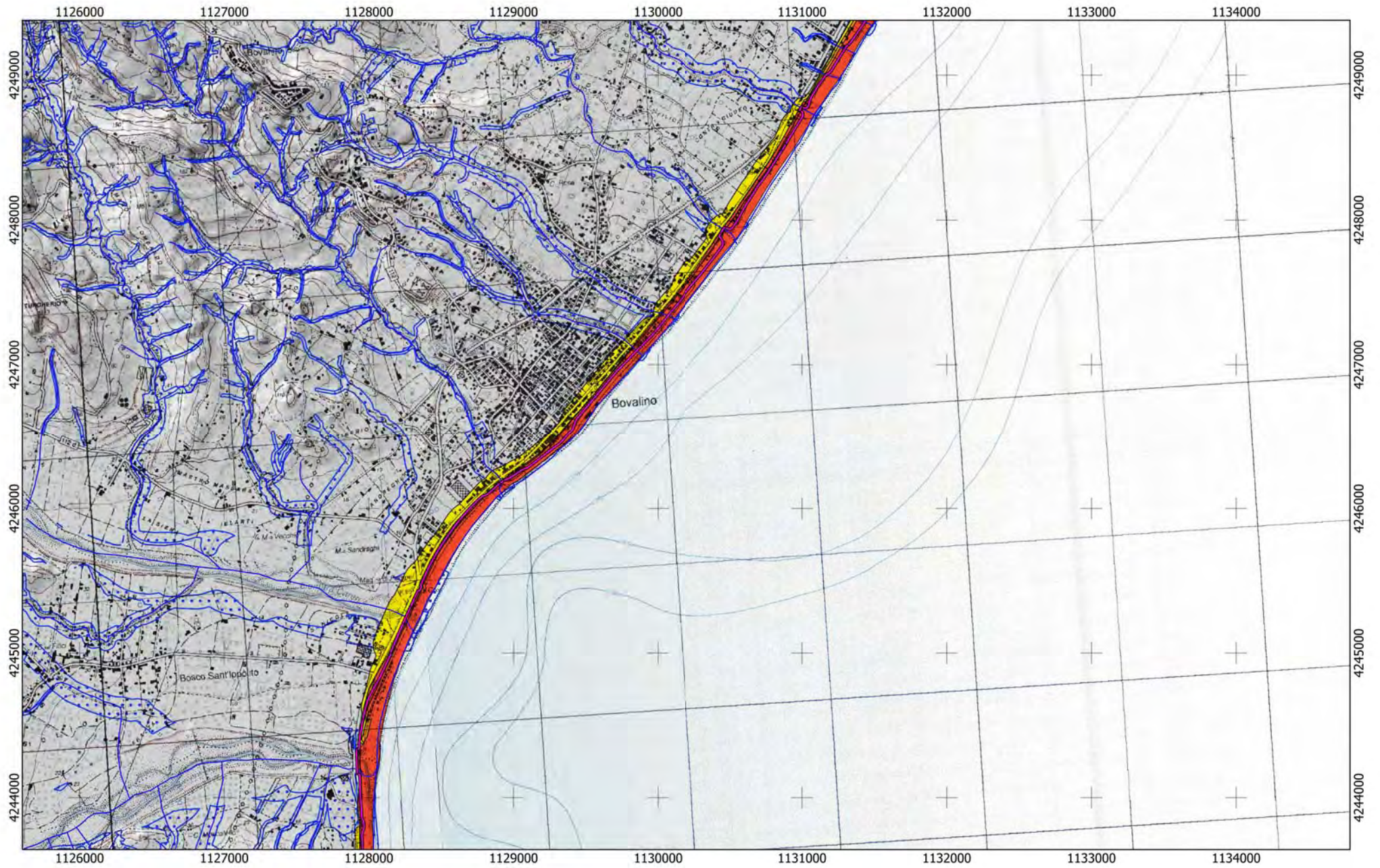


Tracciato


CA

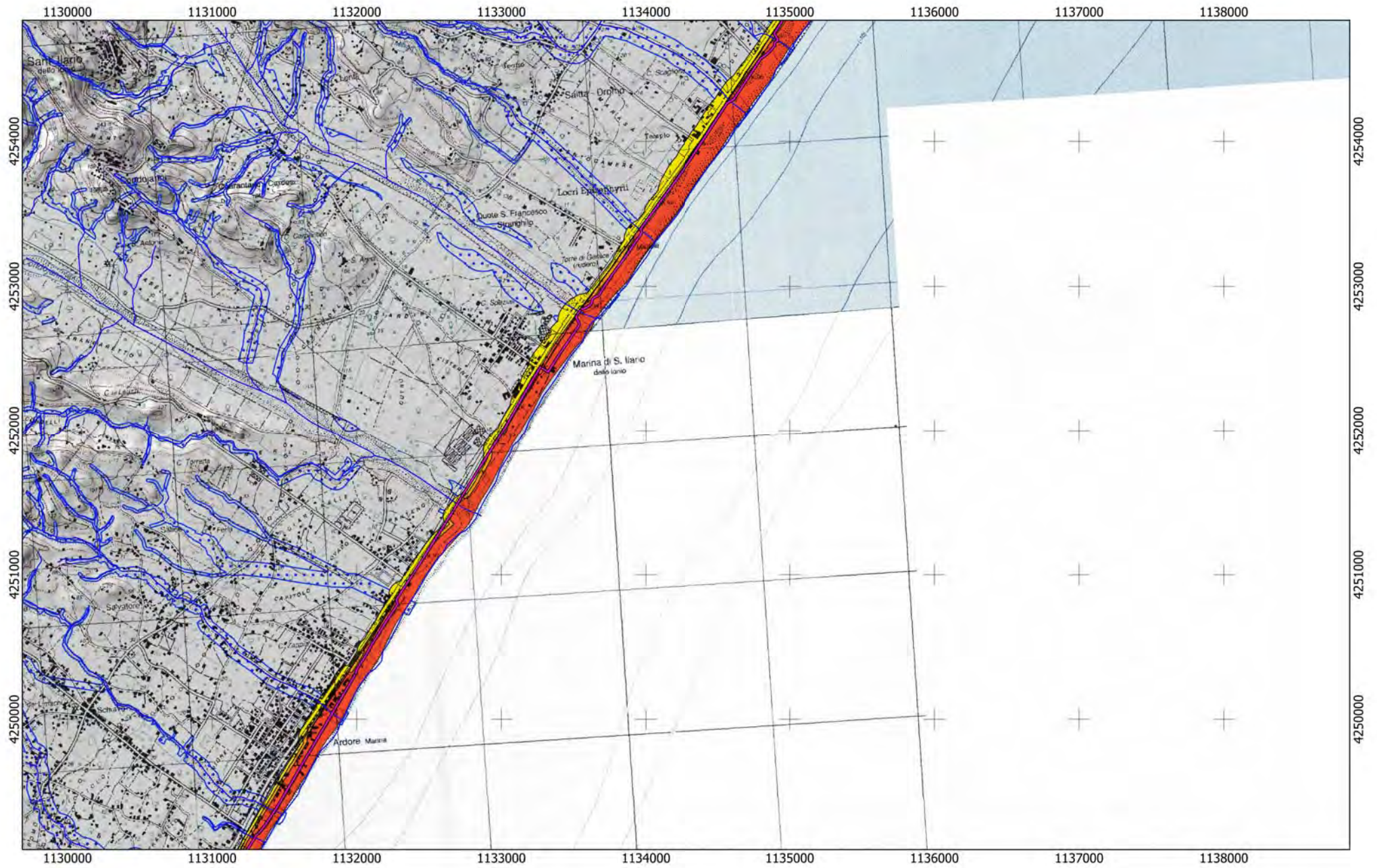
— 09






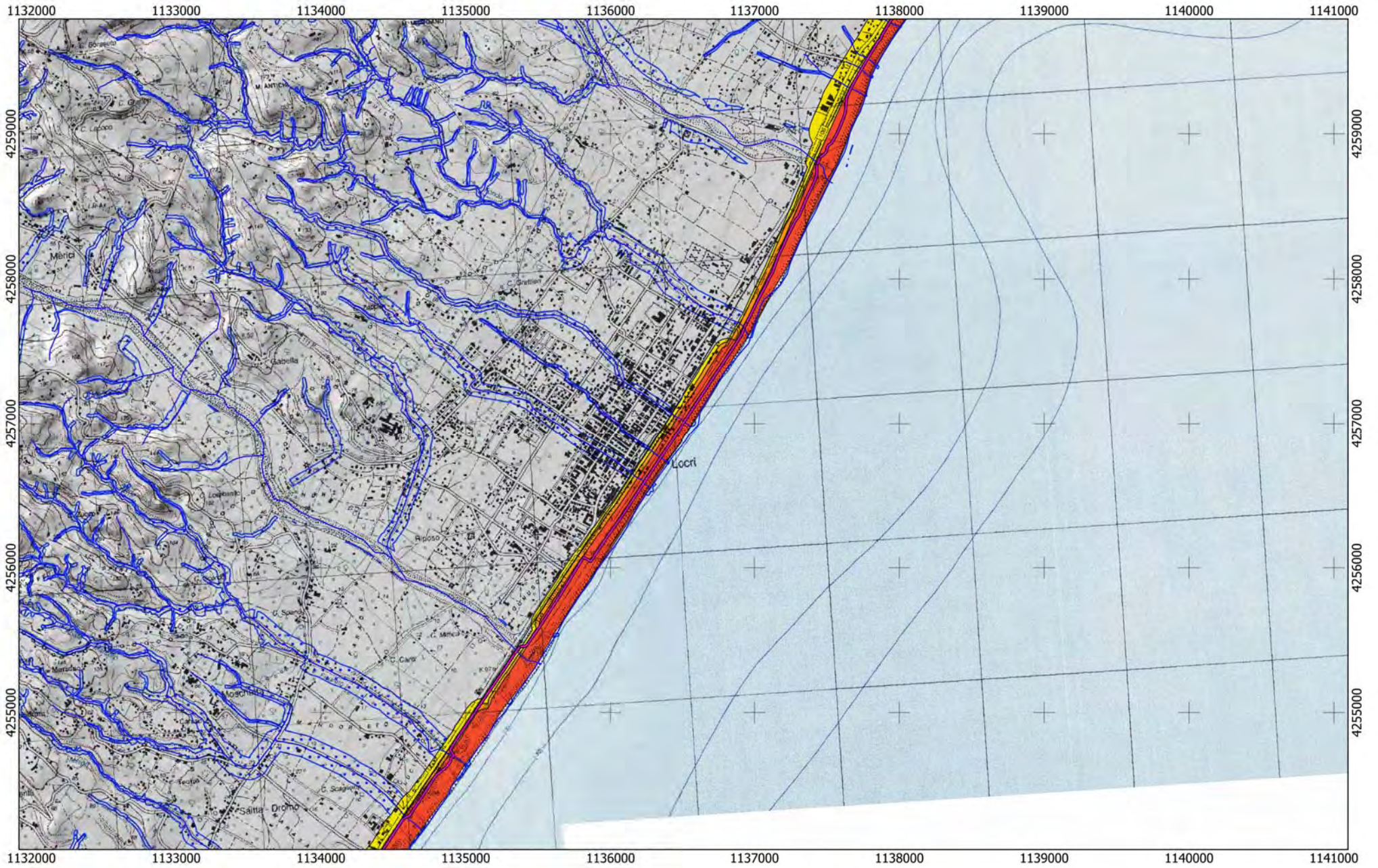
Tracciato
CA
09





Tracciato
CA
09





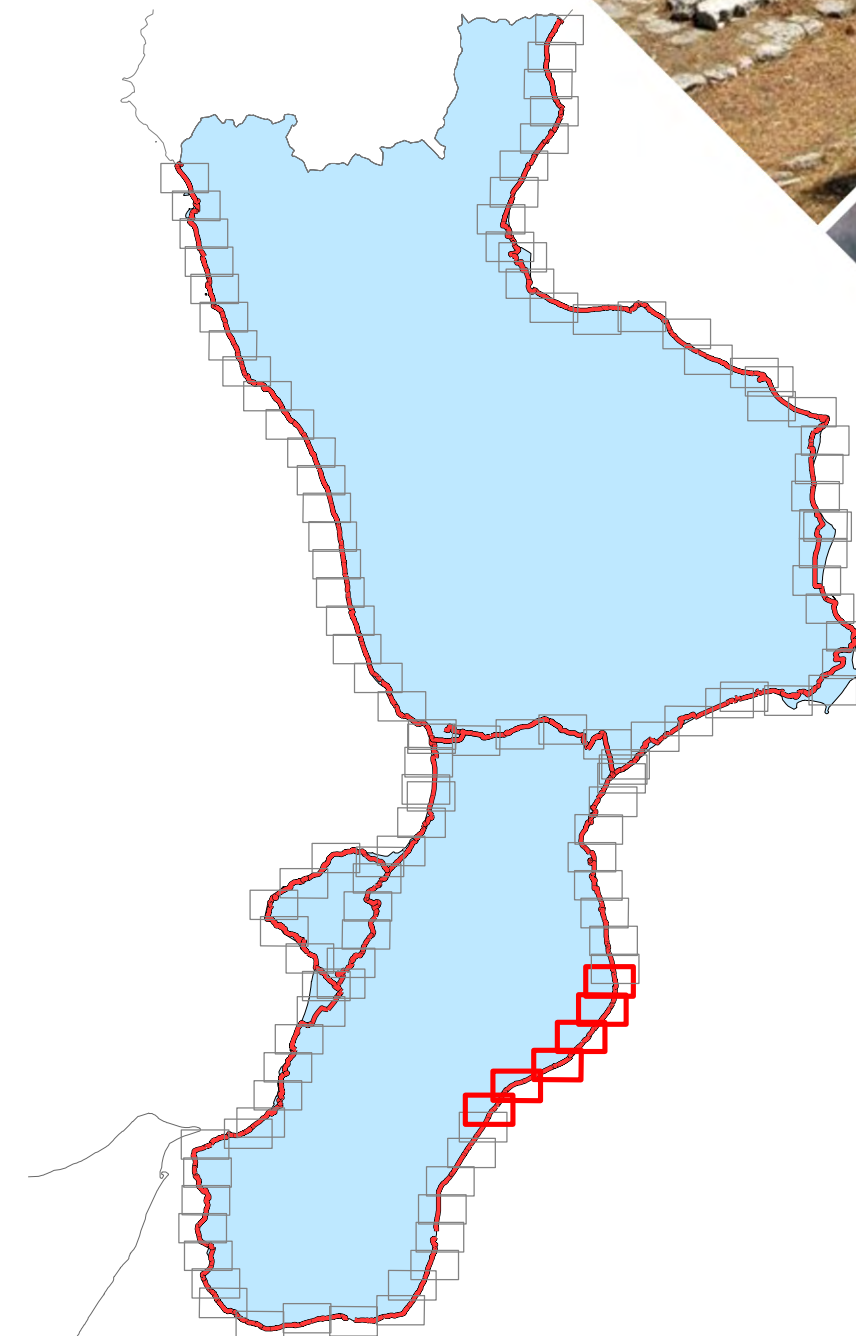
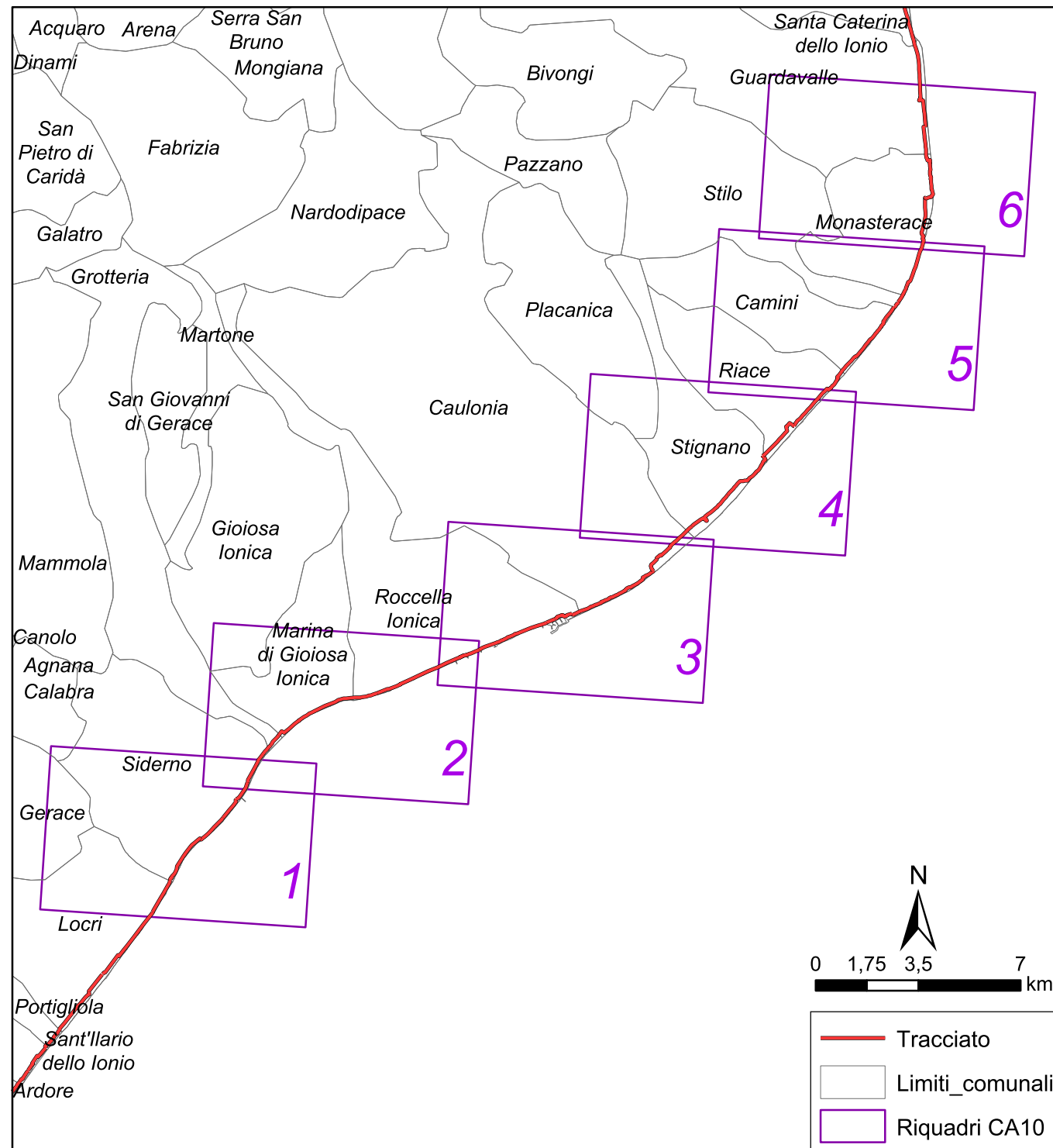
Tracciato
CA
09

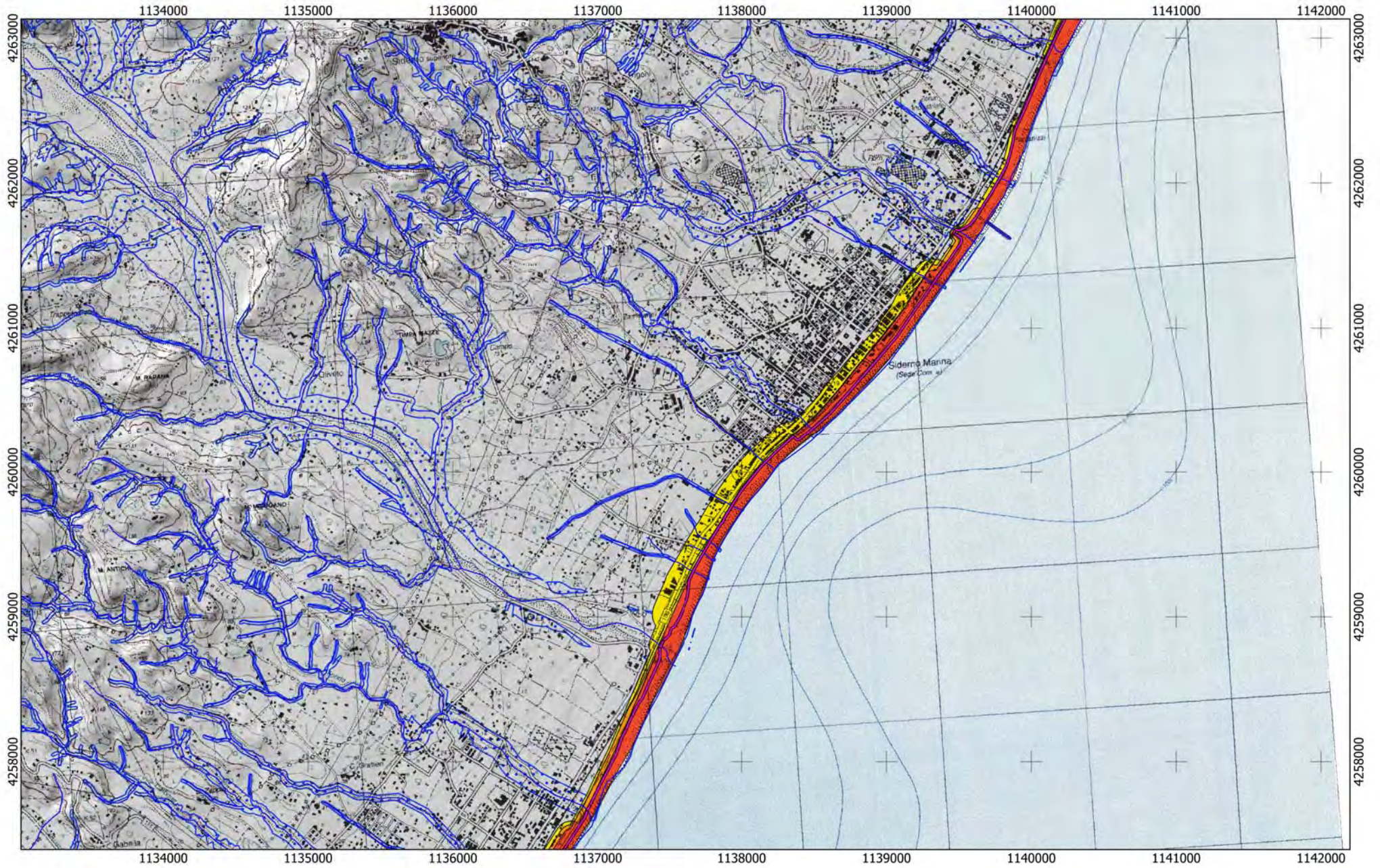
0 750 1.500 m



REGIONE CALABRIA

Lotto CA10





Tracciato

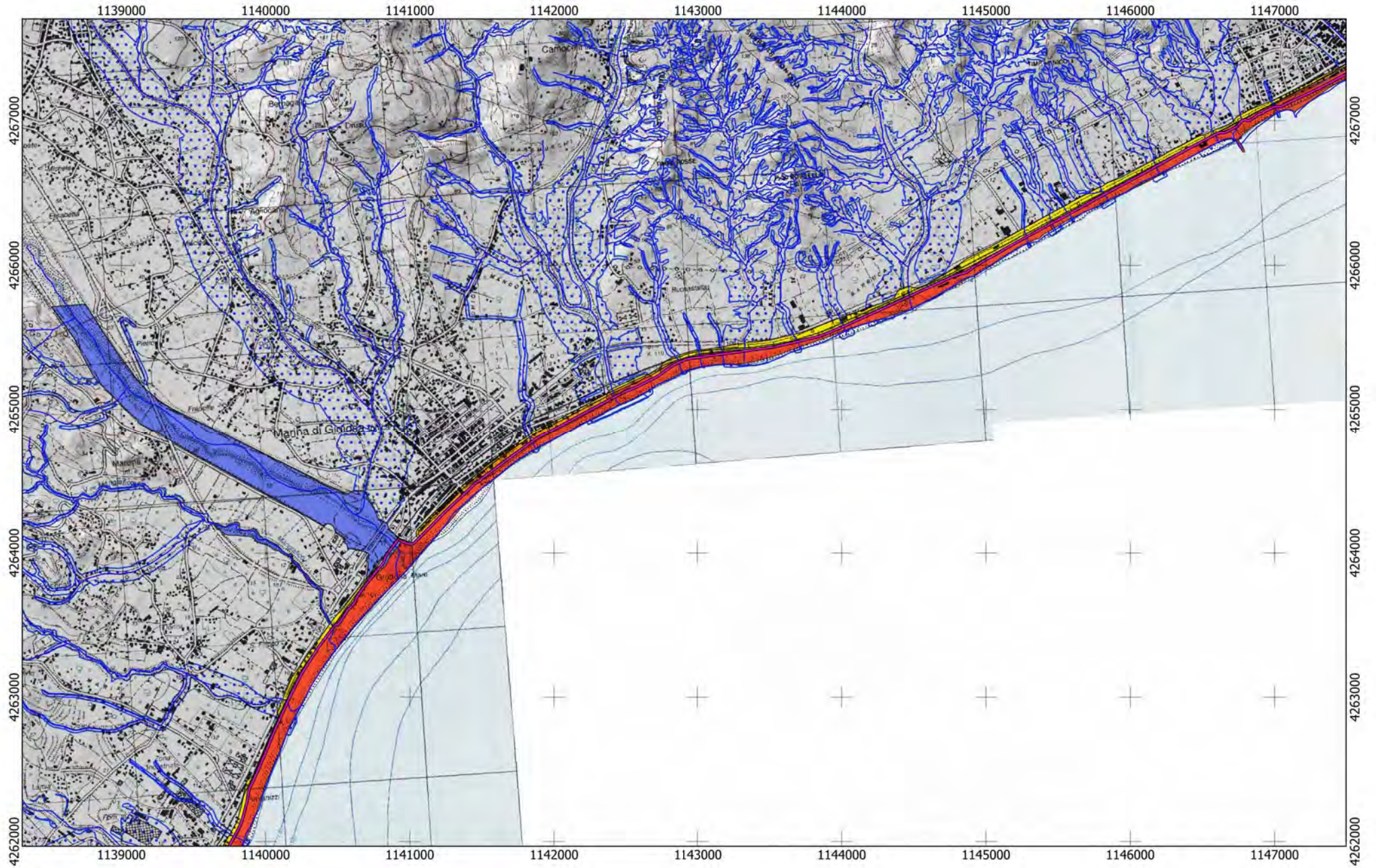
CA

09

10

0 750 1.500 m





Tracciato

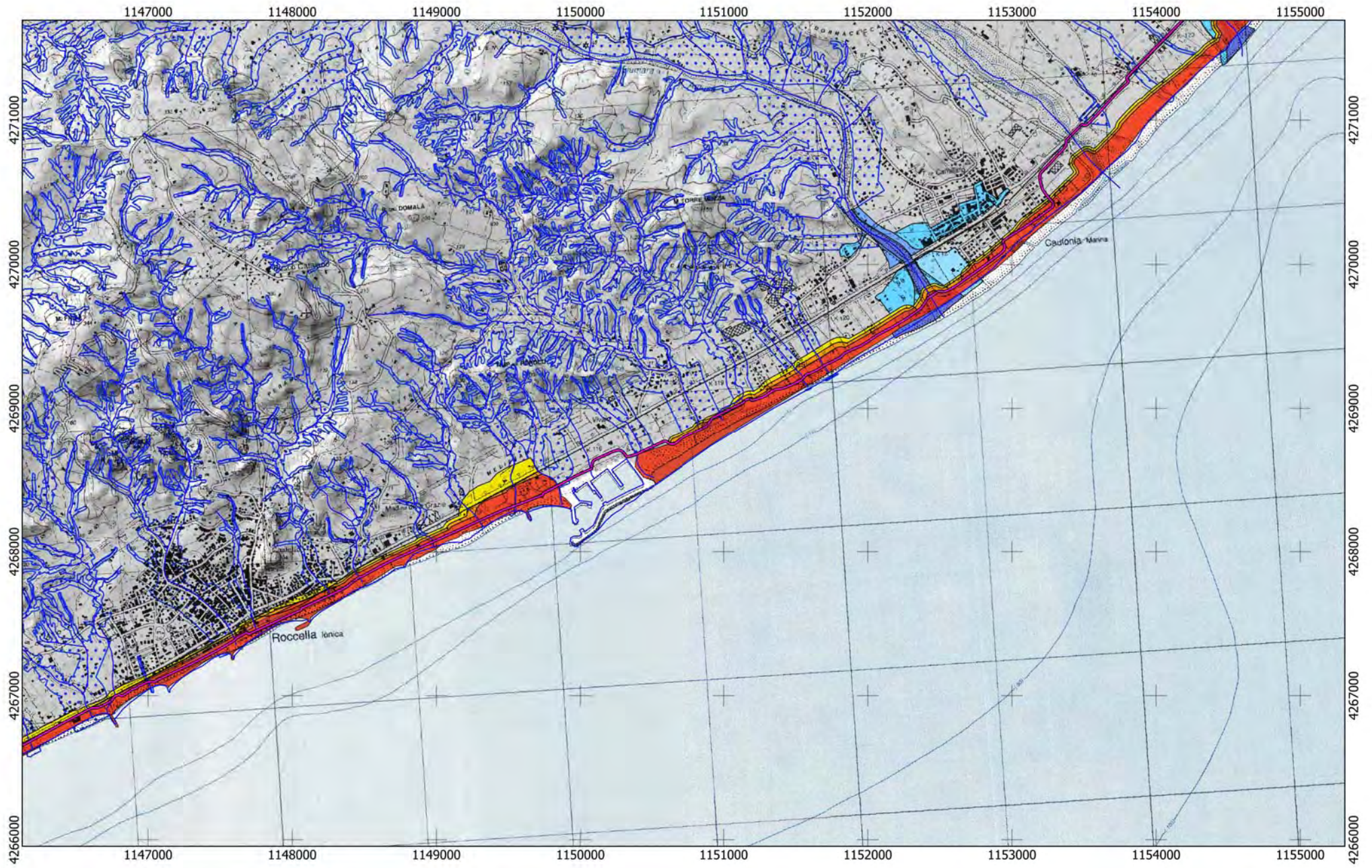
CA

09


10

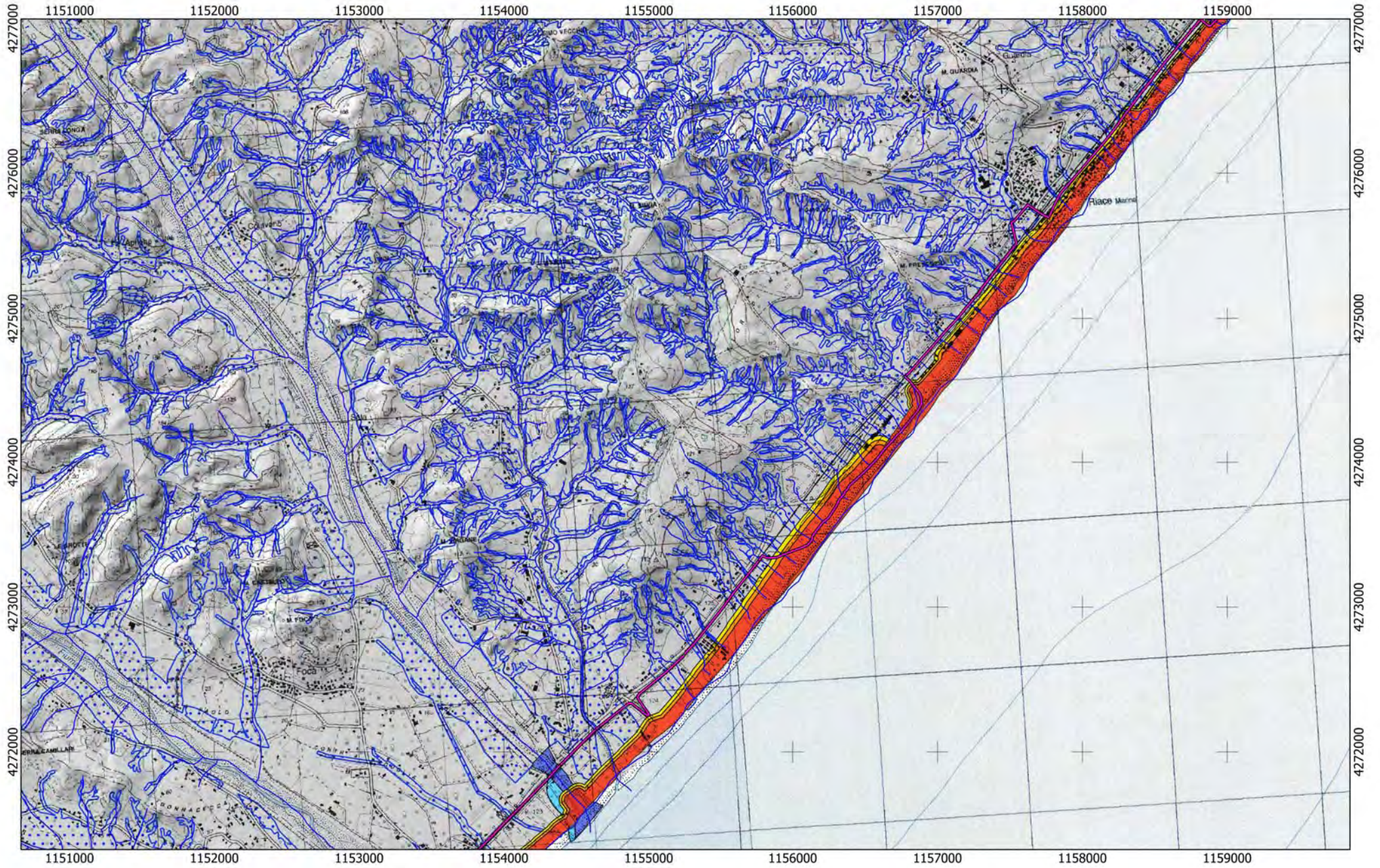
0 750 1.500 m






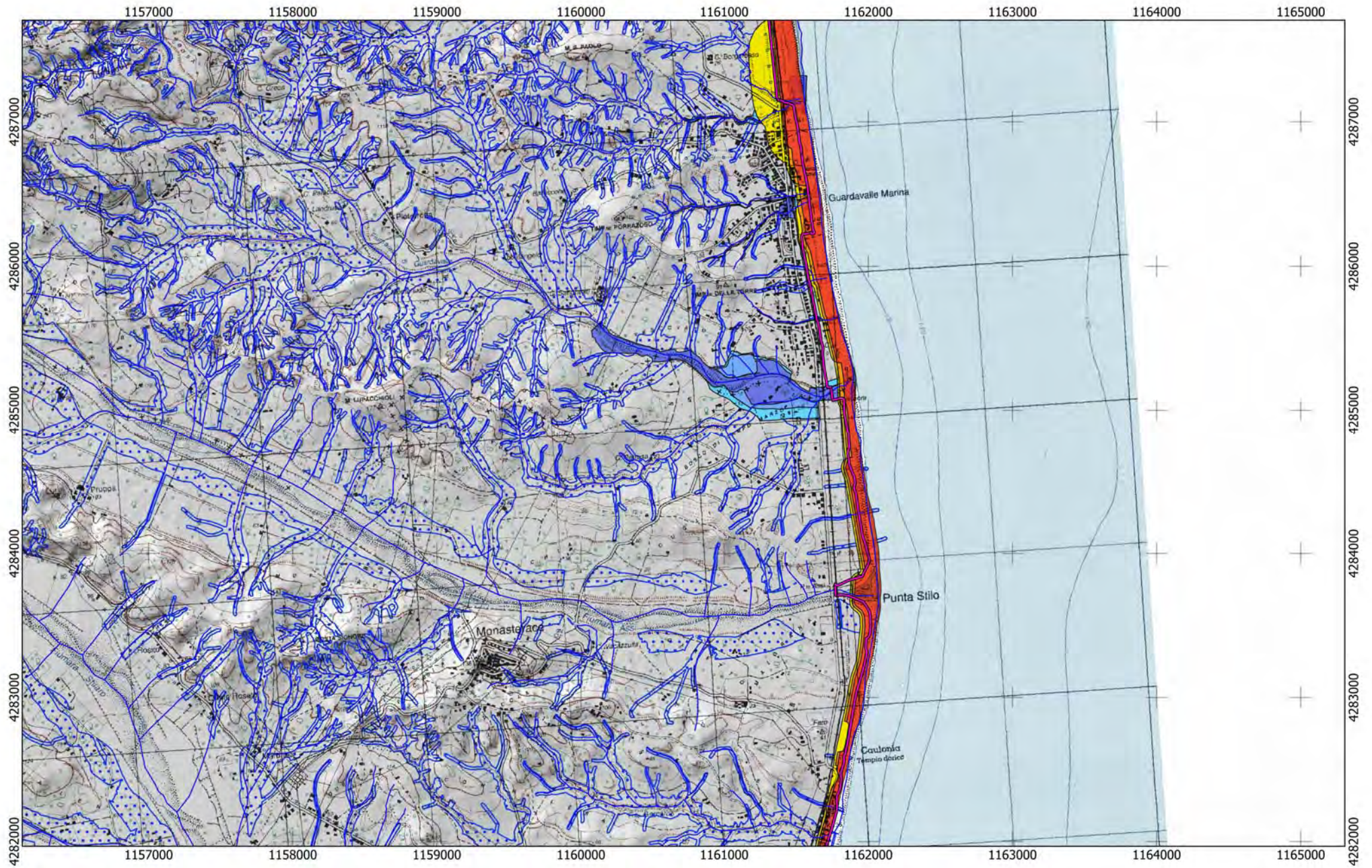
Tracciato
CA
10





Tracciato
CA
10






Tracciato

CA

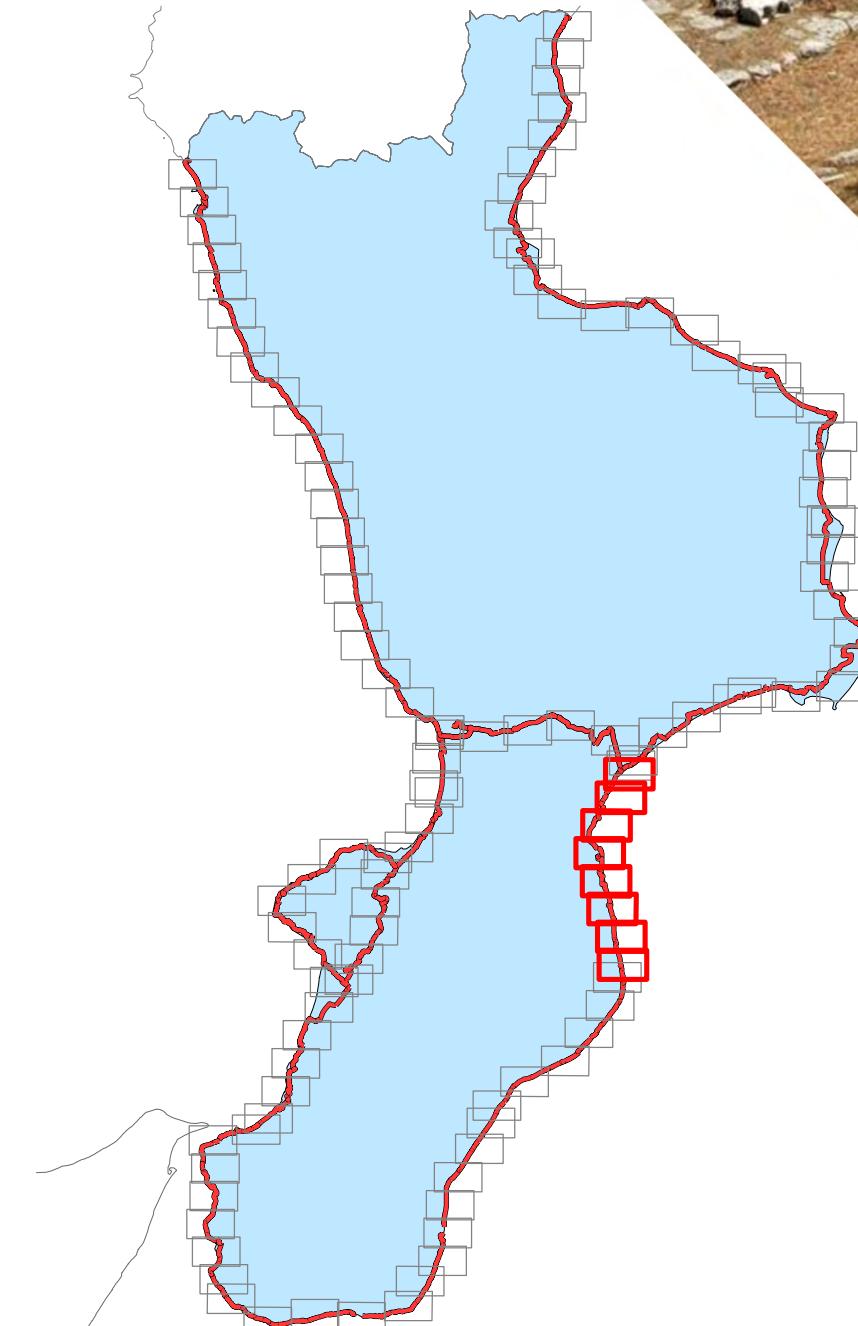
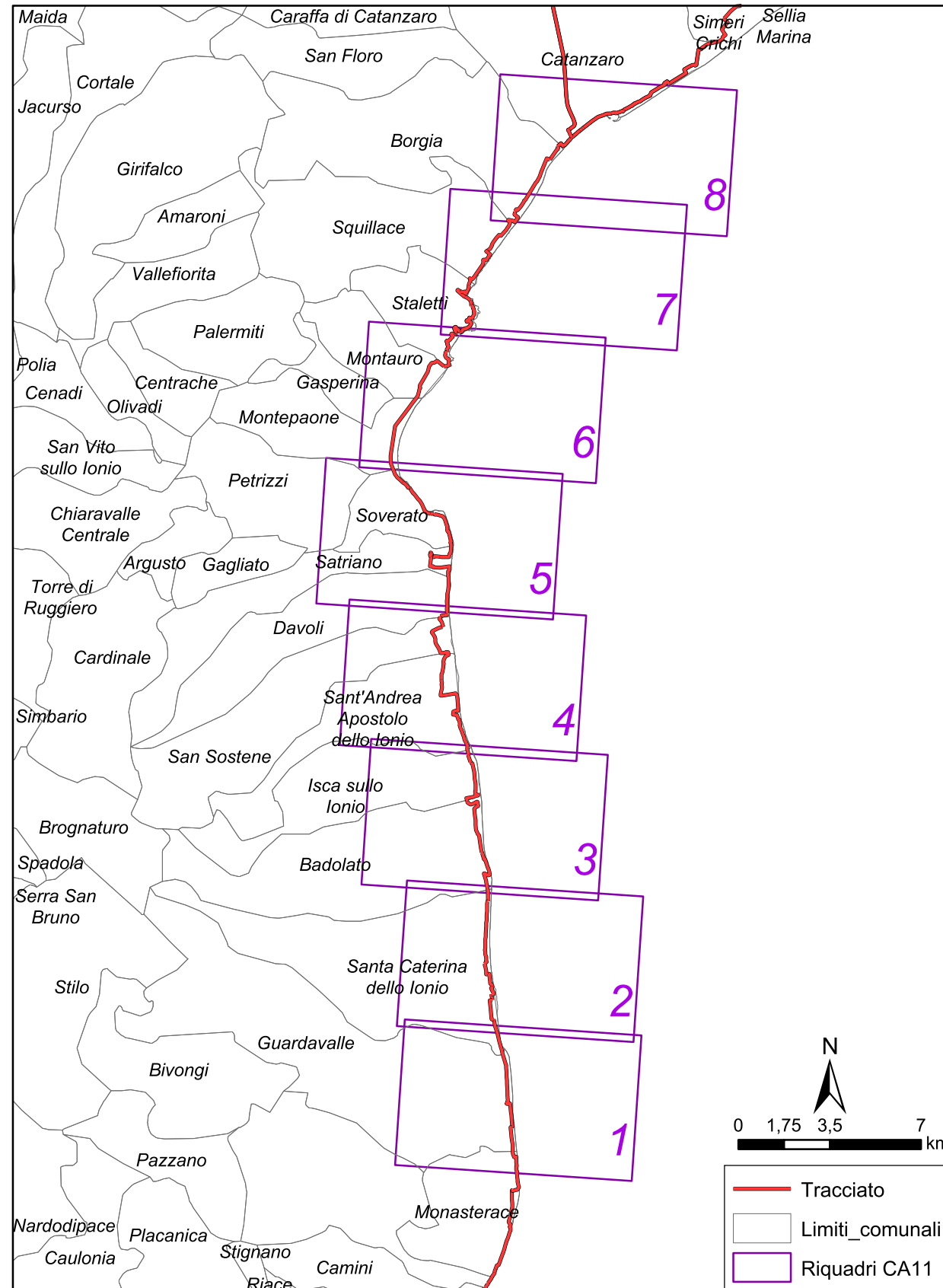
10

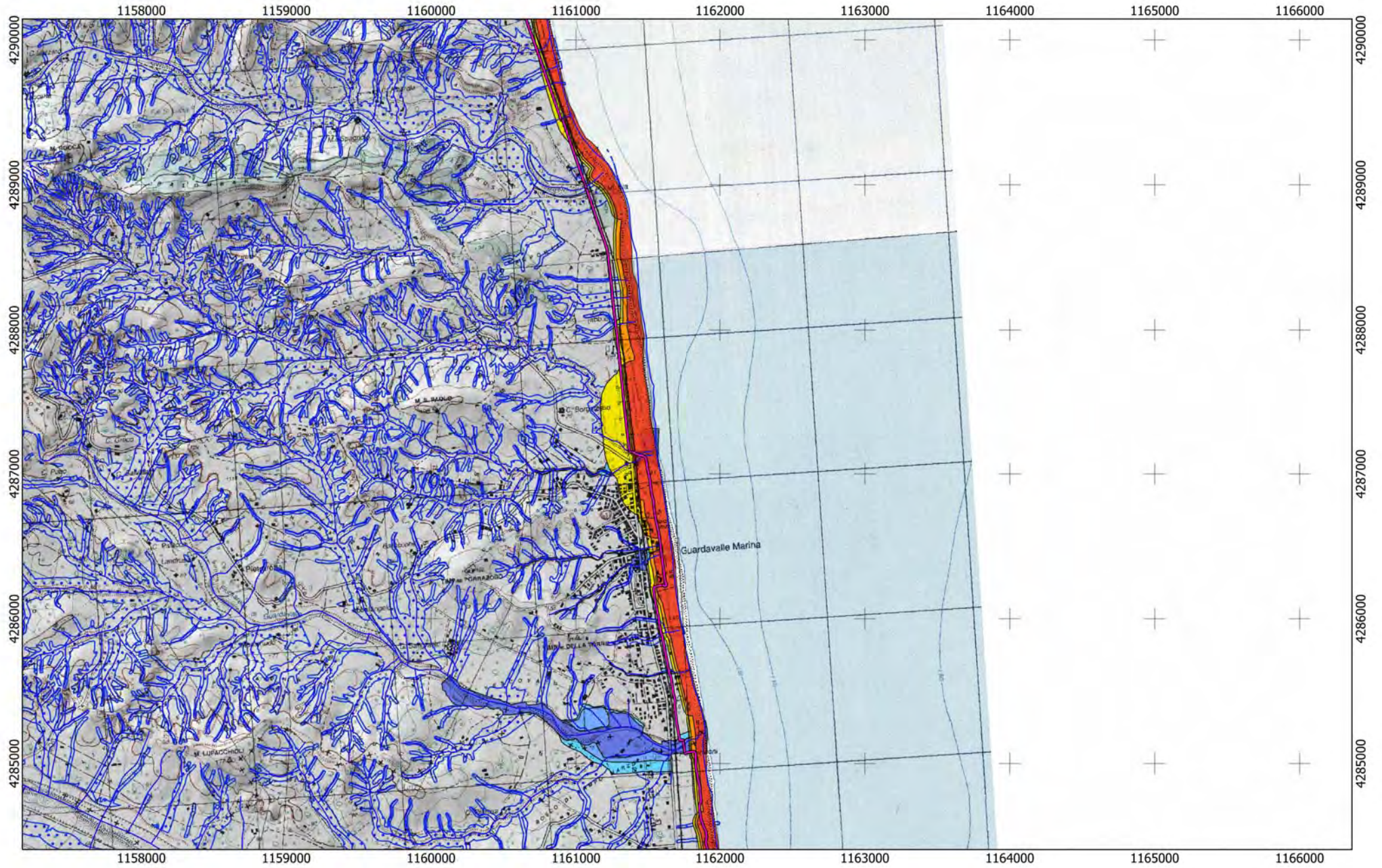
11



REGIONE CALABRIA

Lotto CA11





Tracciato

CA

10

11

0 750 1.500 m






Tracciato


CA

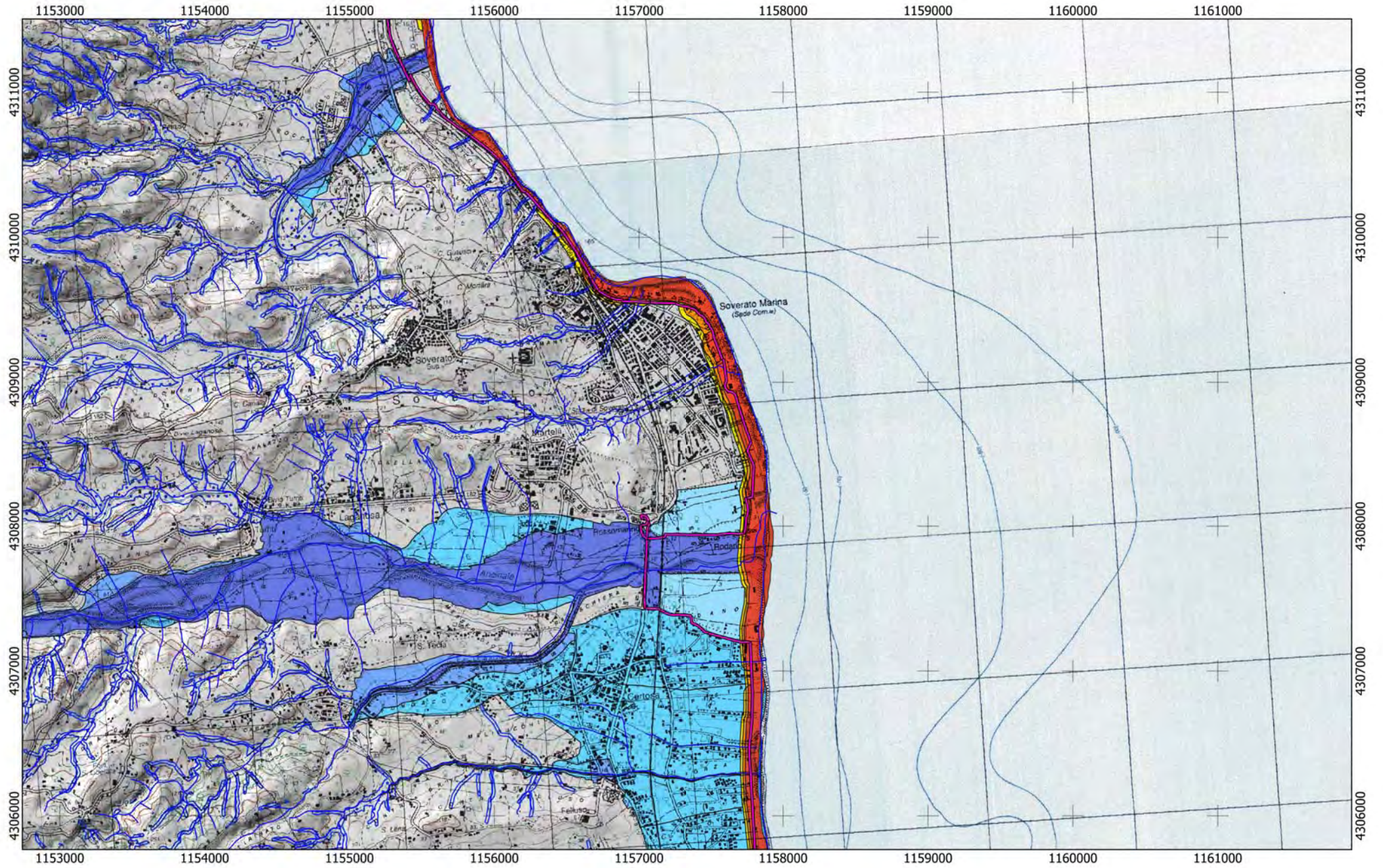
11






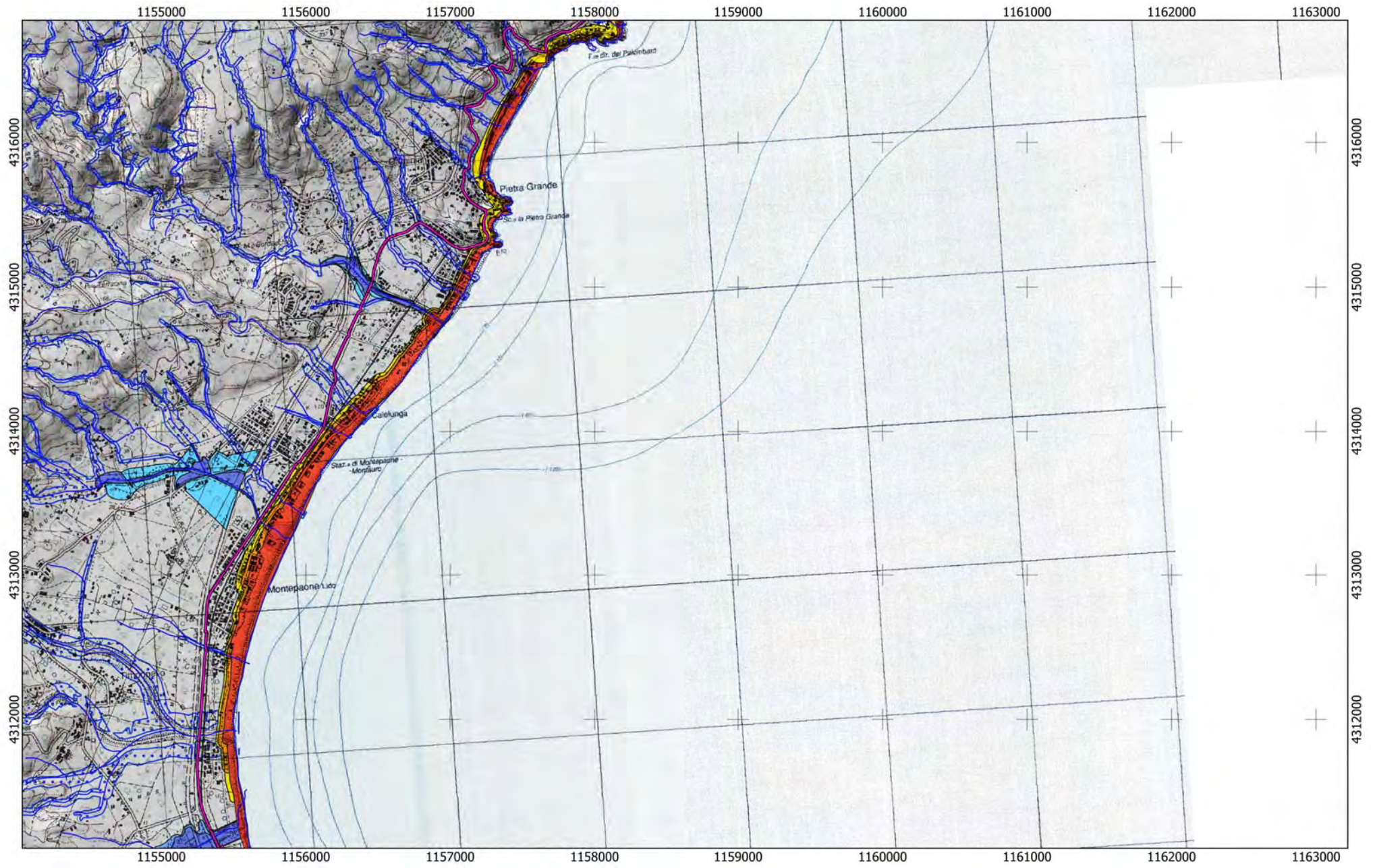
Tracciato
CA
11





Tracciato
CA
11






Tracciato

CA

11




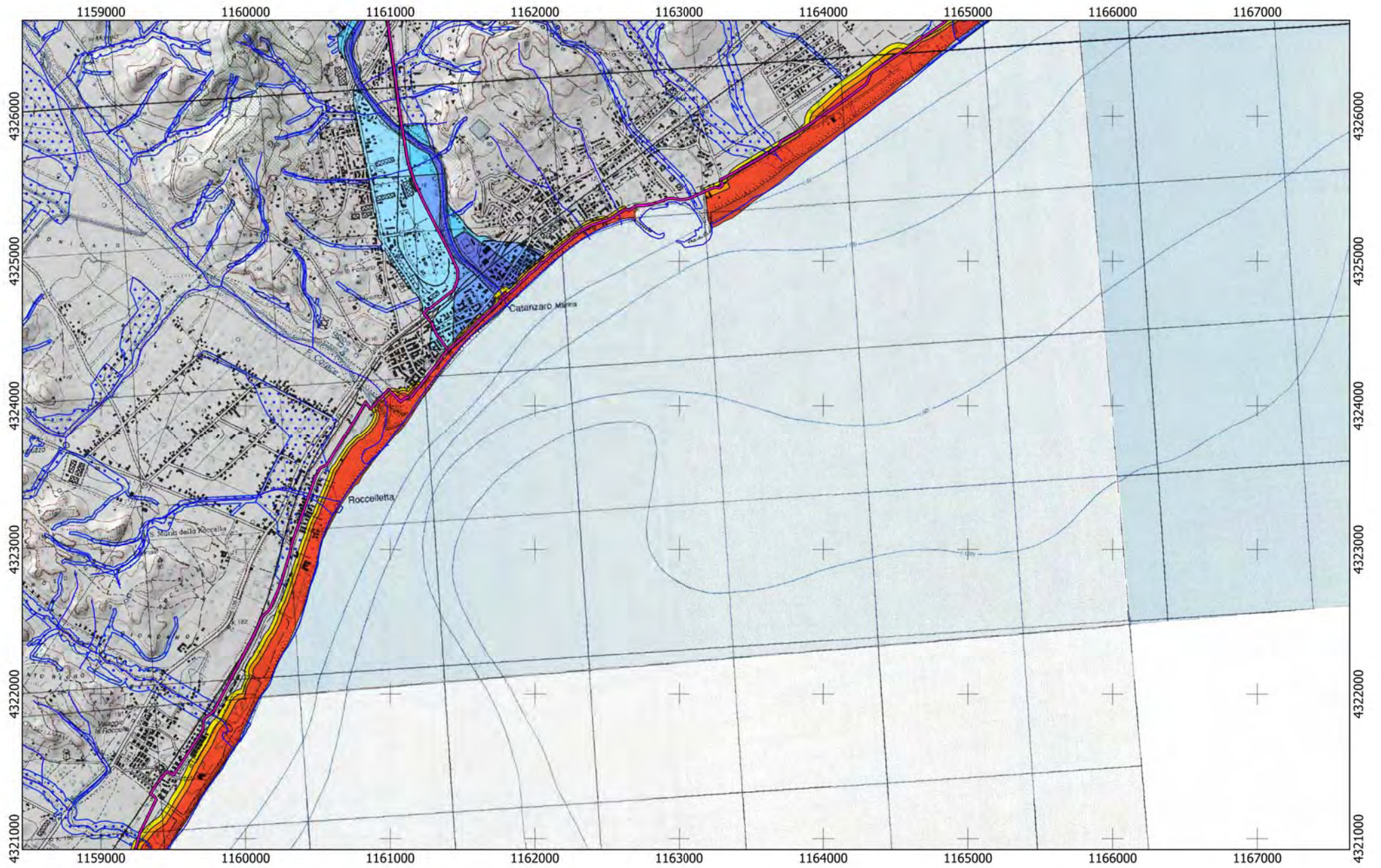


Tracciato

CA

11





Tracciato

CA

04

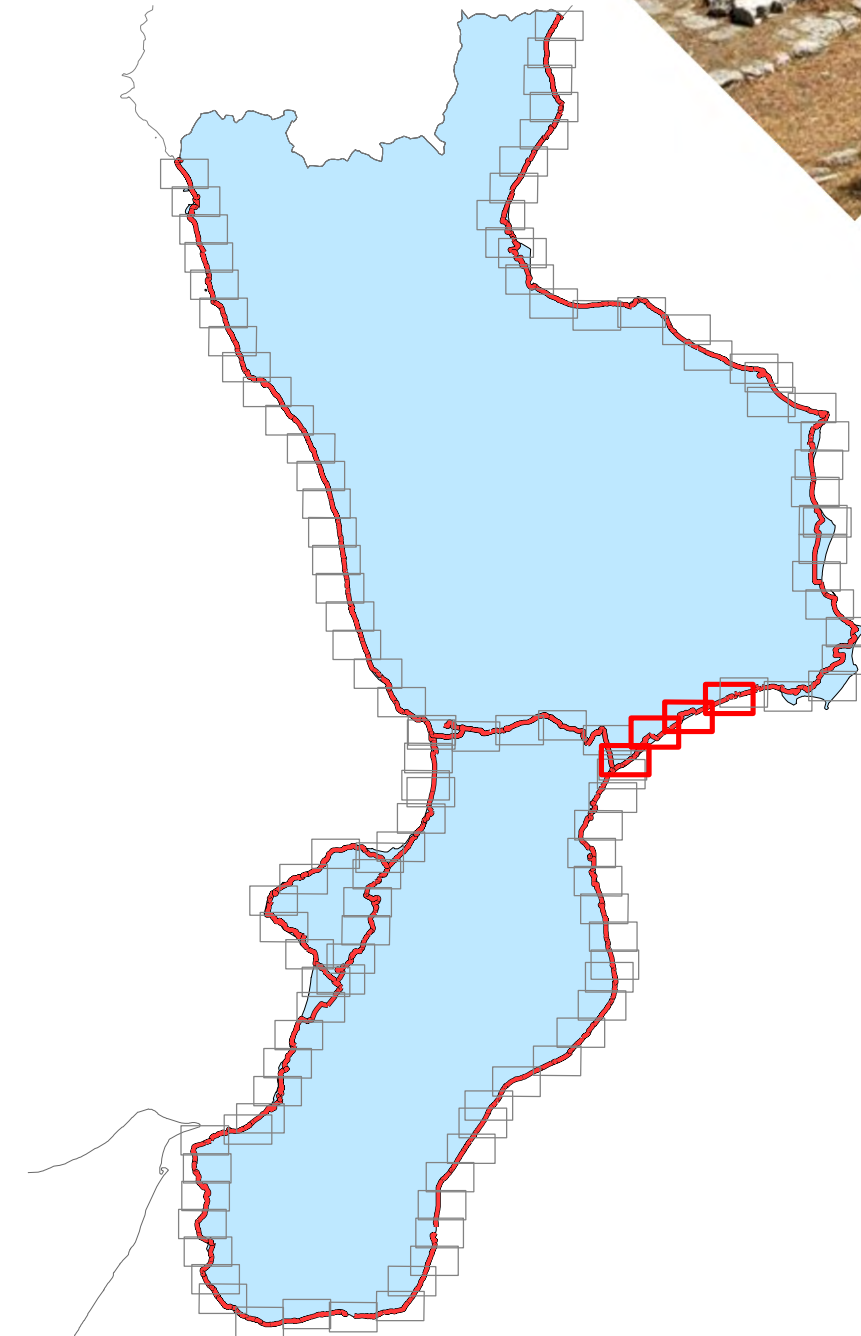
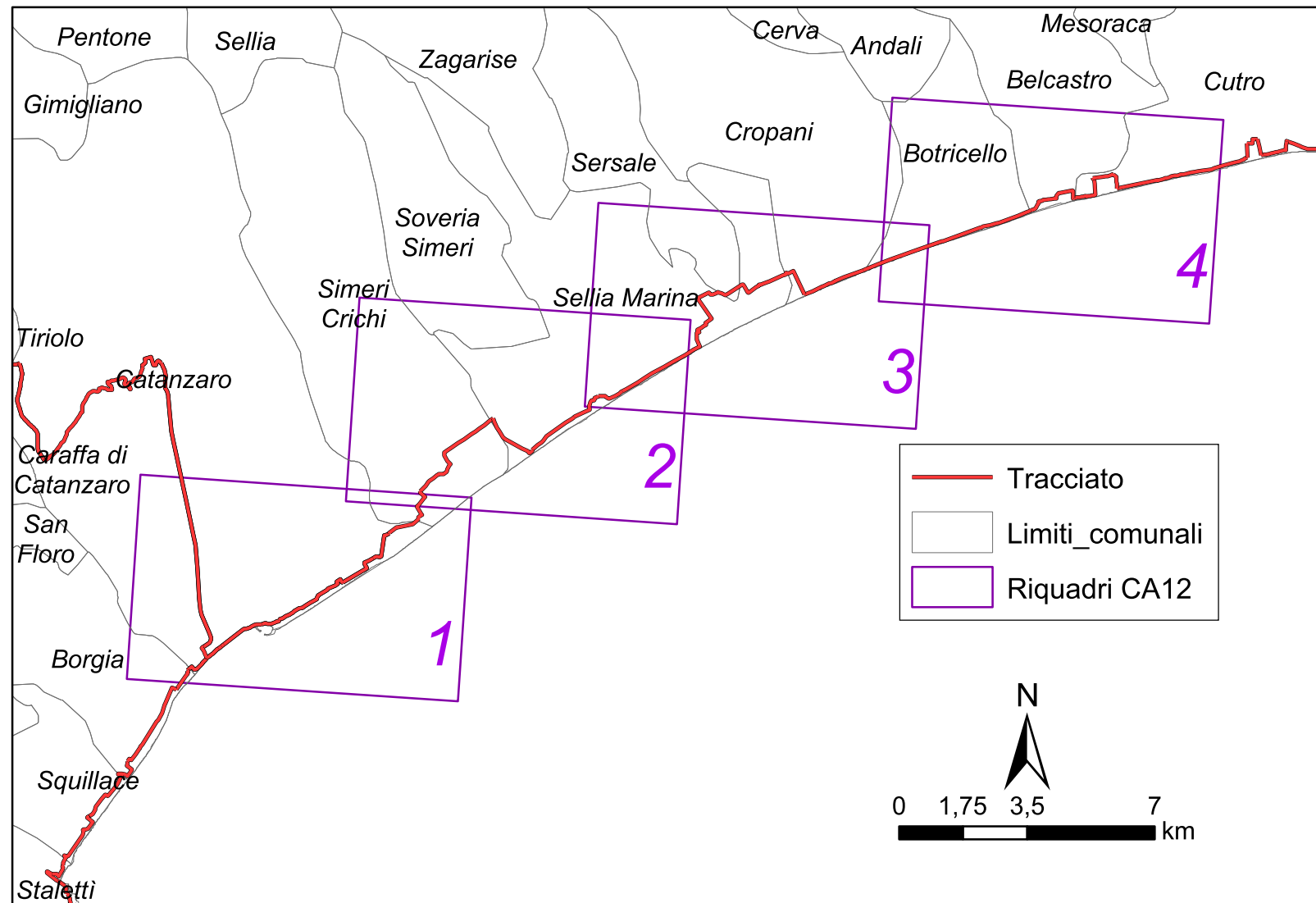
11

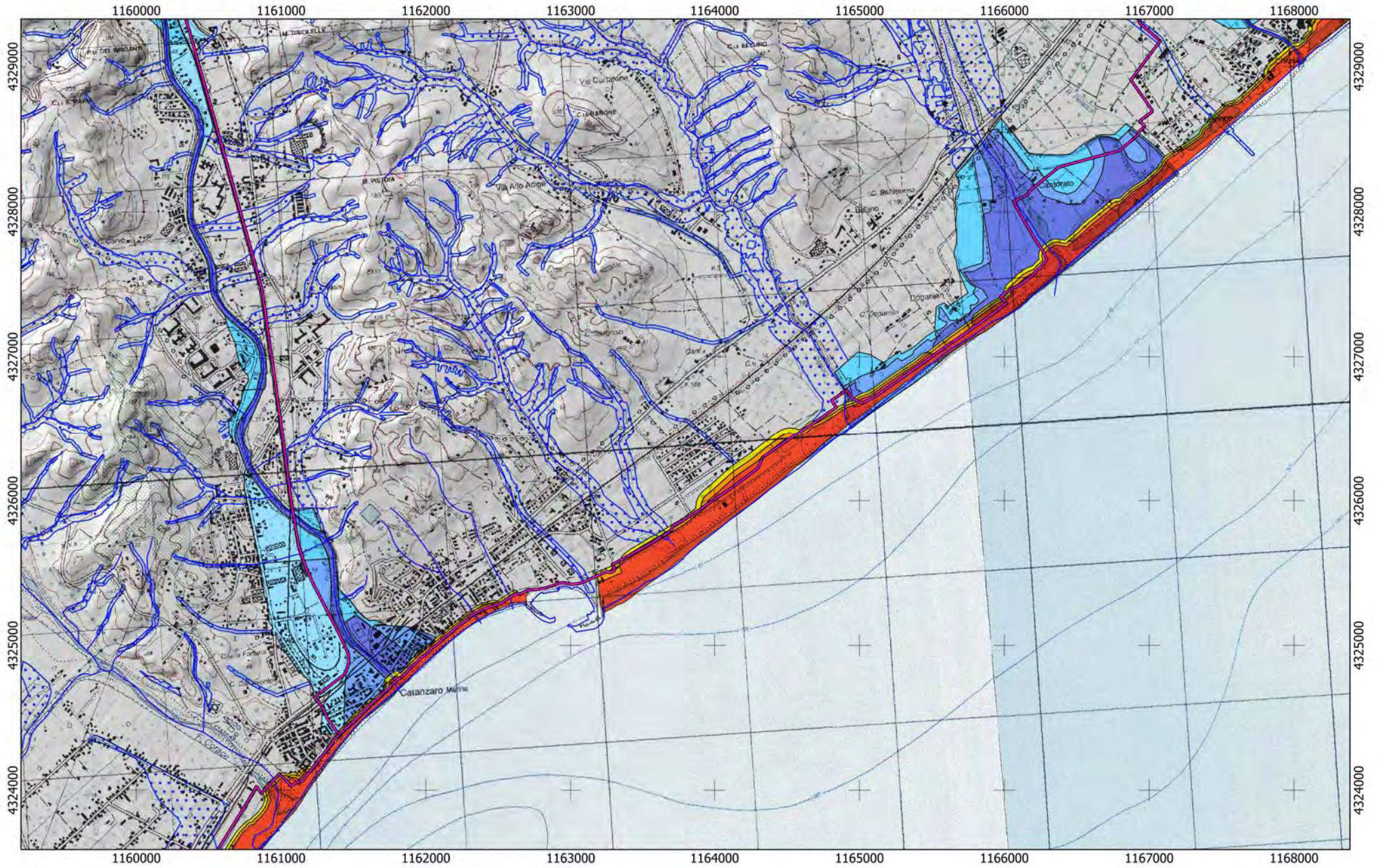
0 750 1.500 m



REGIONE CALABRIA

Lotto CA12





Tracciato

CA

04


11

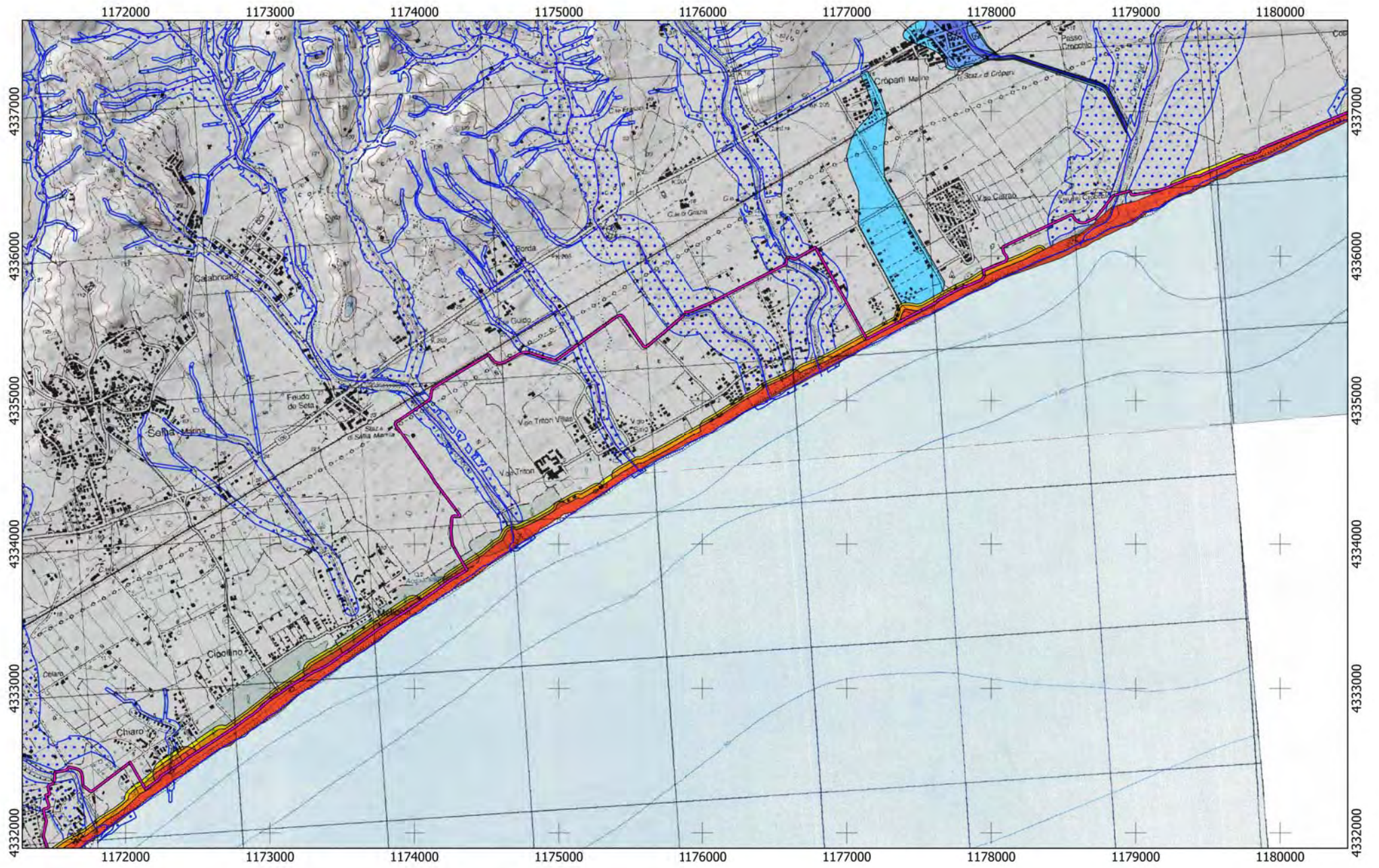
0 750 1.500 m





Tracciato
CA
12






Tracciato

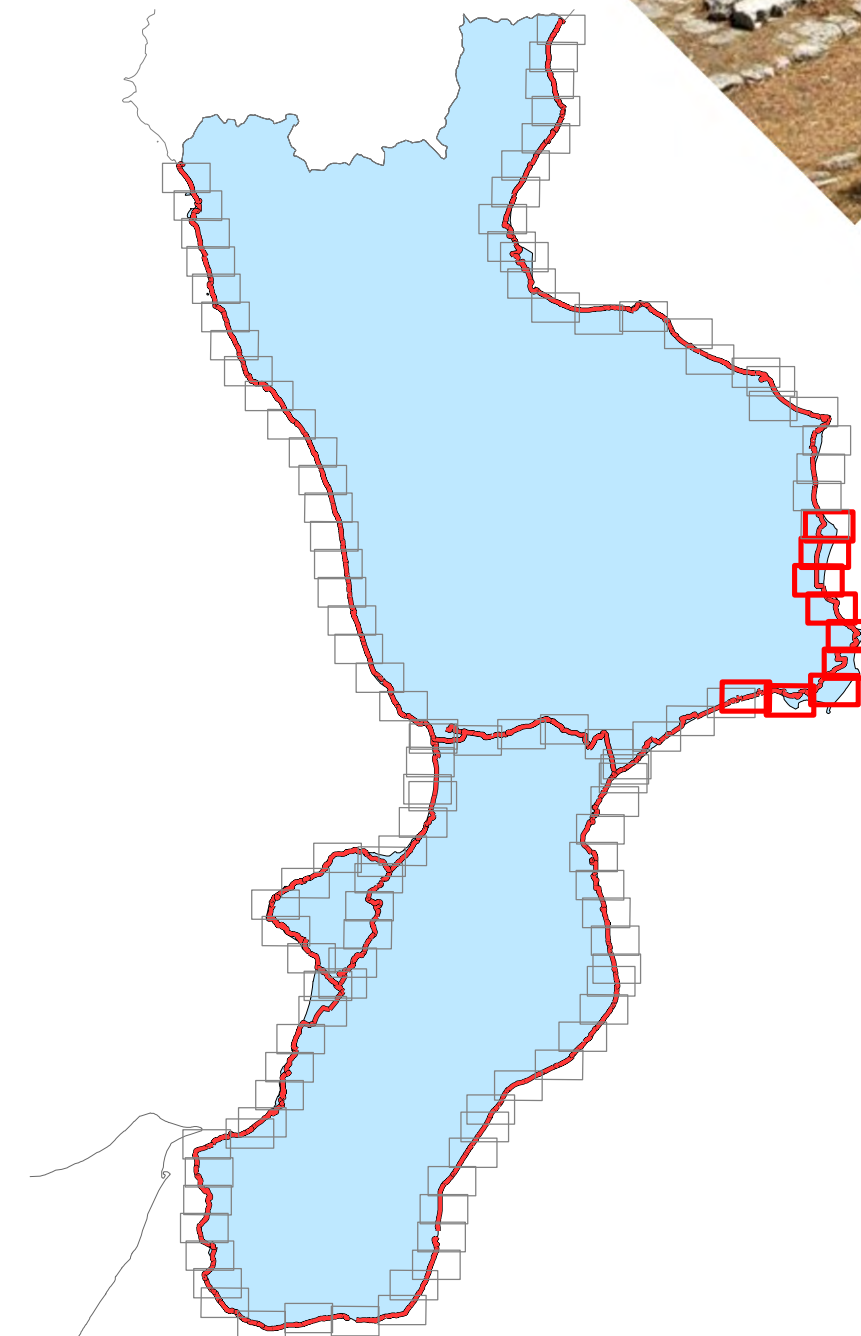
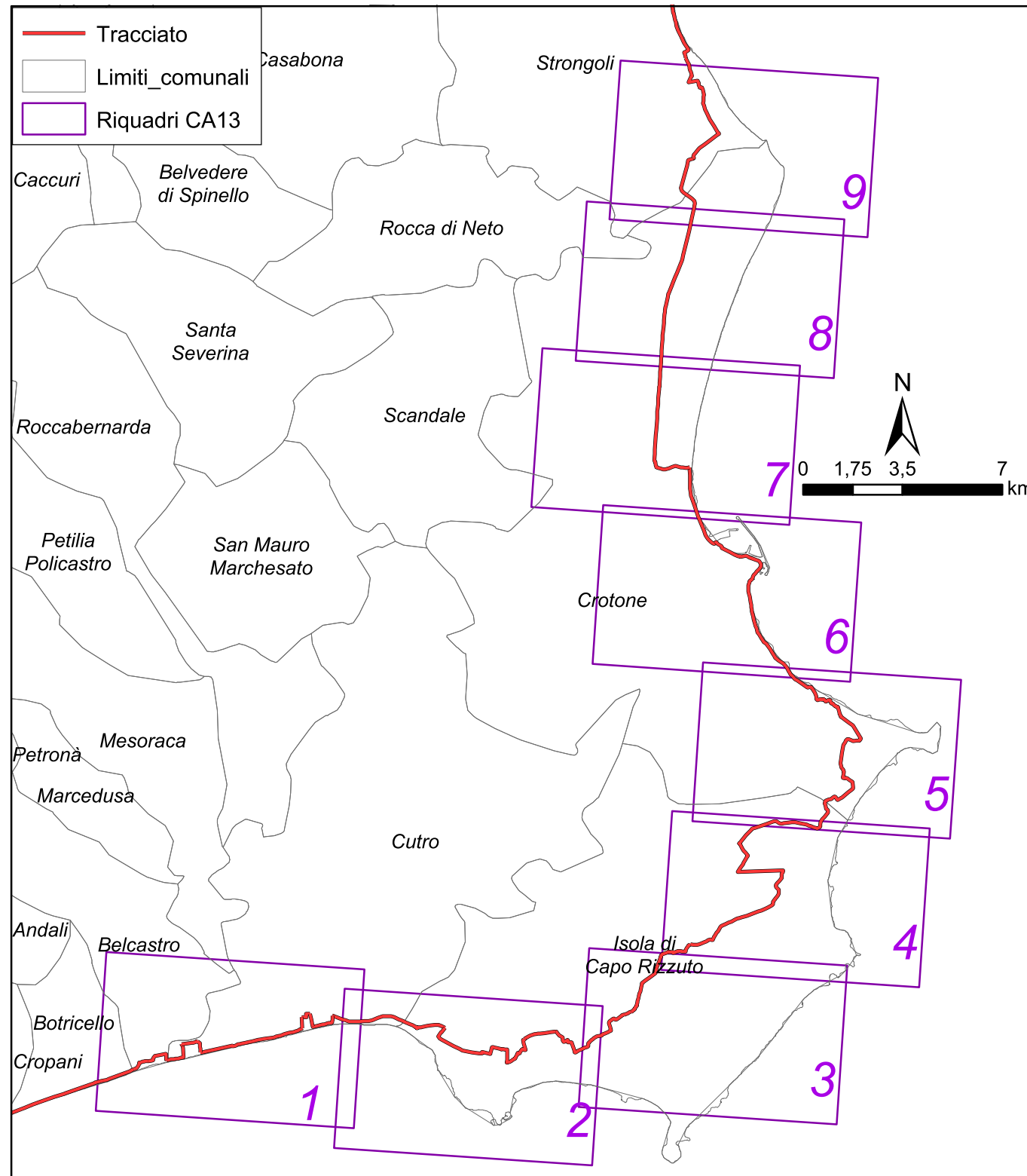
CA

12



REGIONE CALABRIA

Lotto CA13





Tracciato

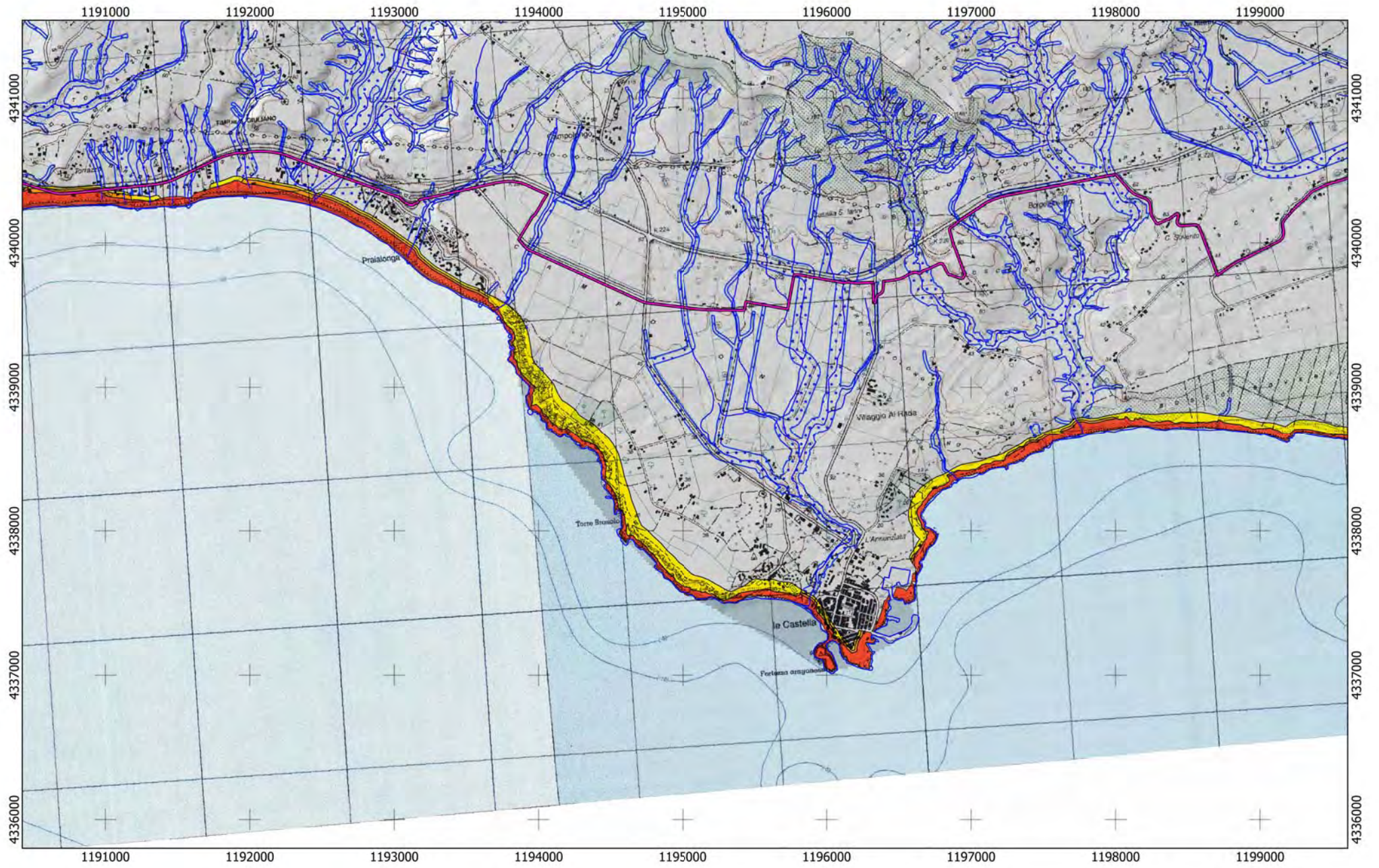
CA

12

13

0 750 1.500 m




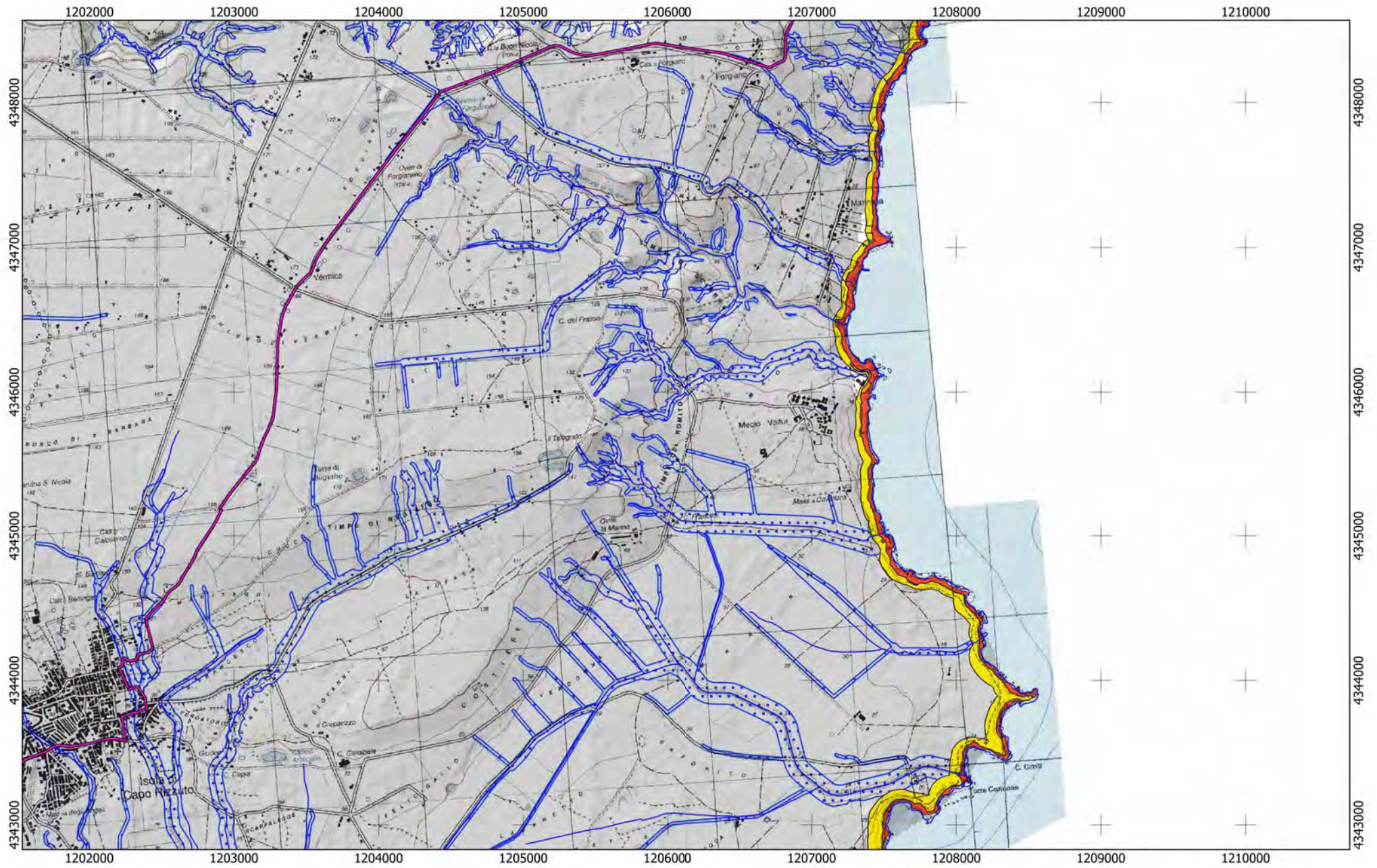


Tracciato


CA

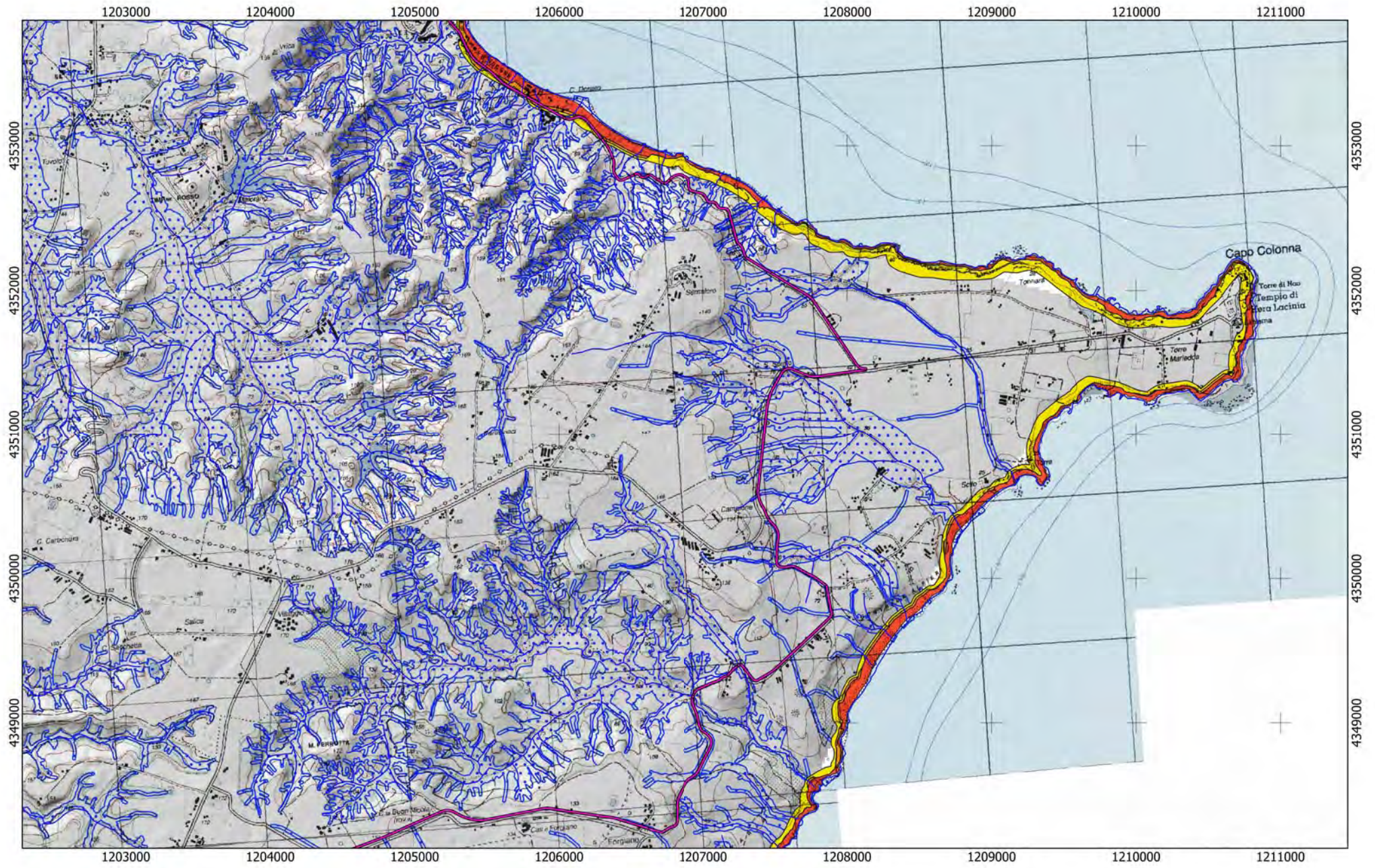
13





Tracciato
CA
13




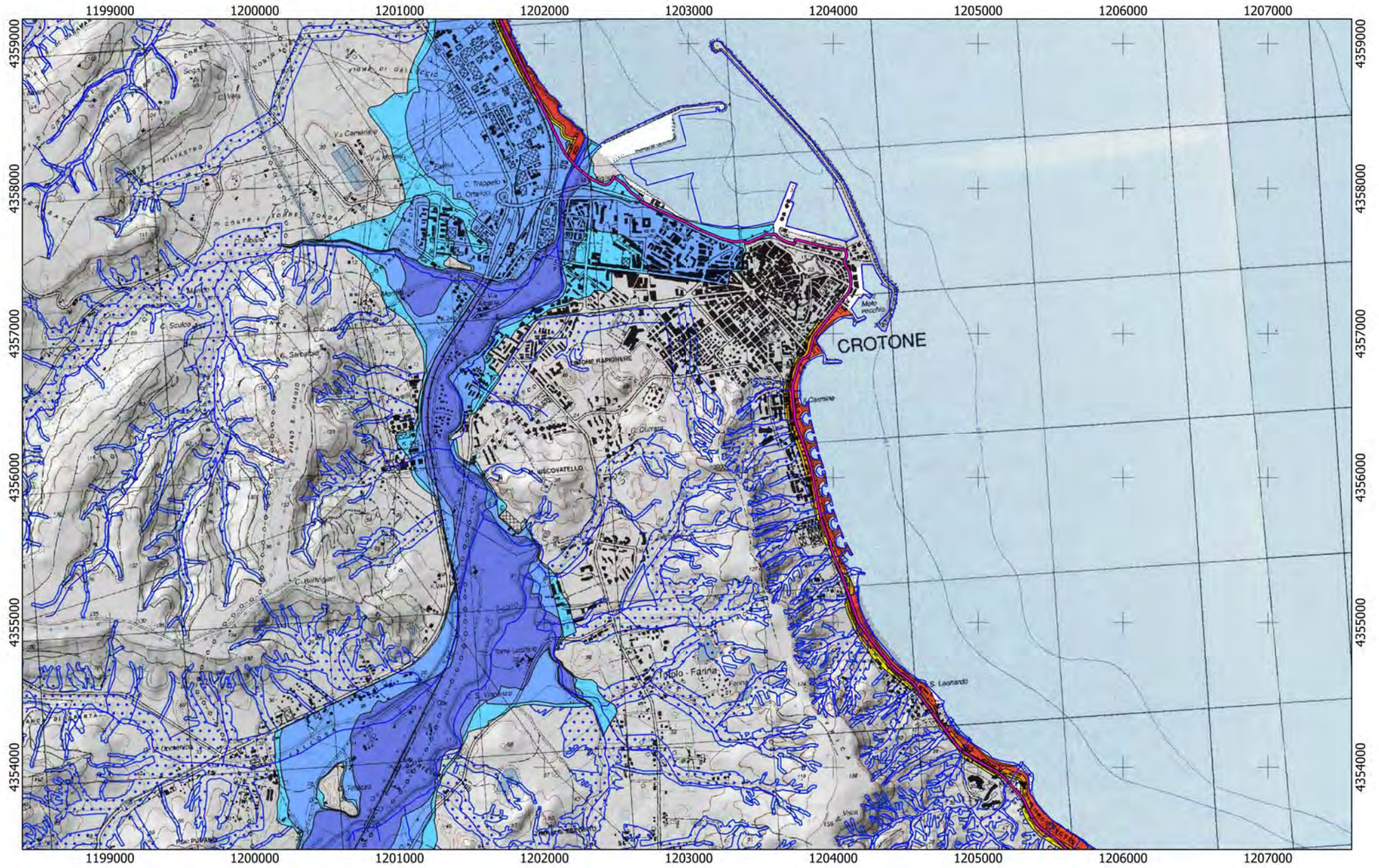


Tracciato

CA

13





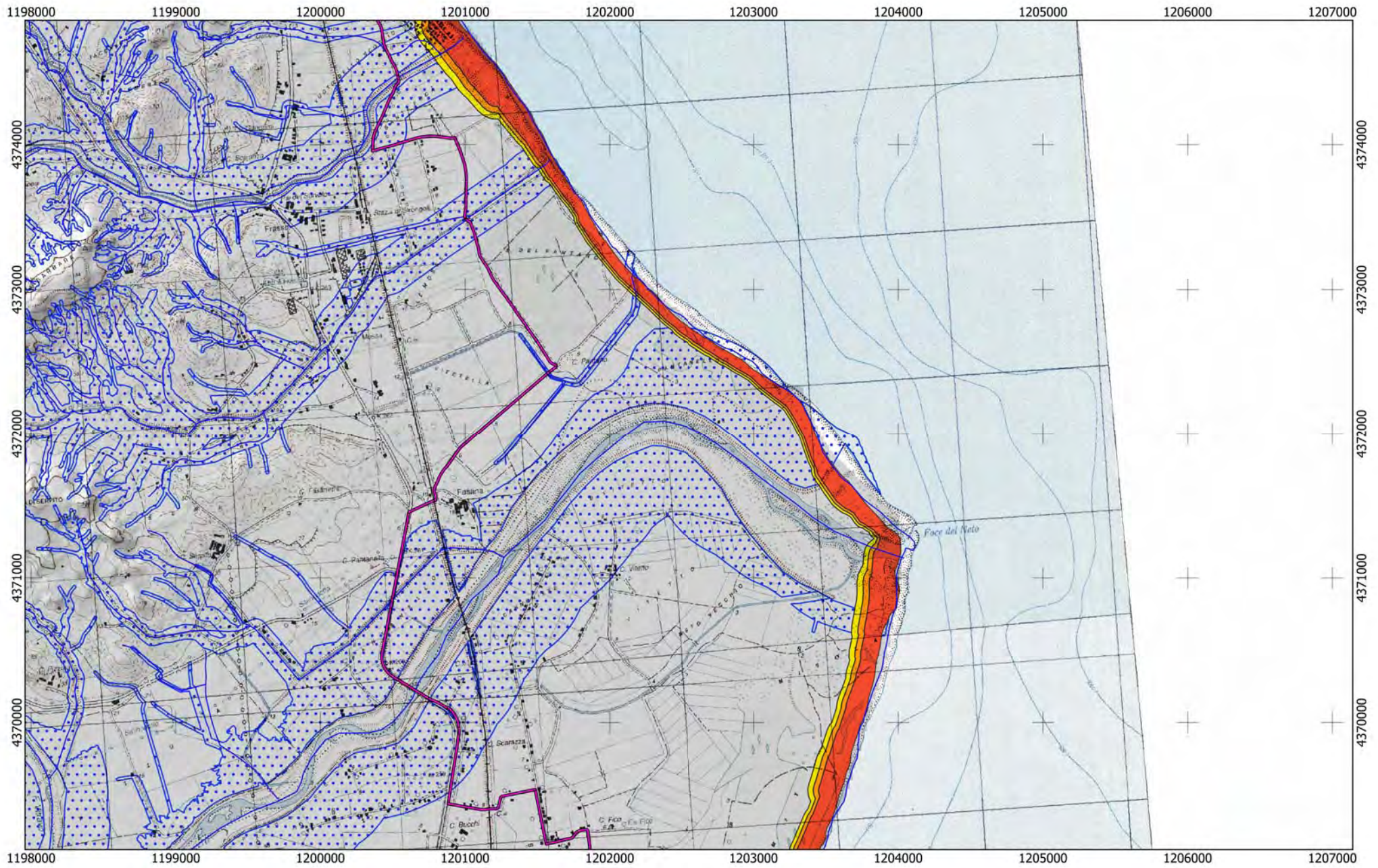
Tracciato

CA

13

0 750 1.500 m





Tracciato

CA

13

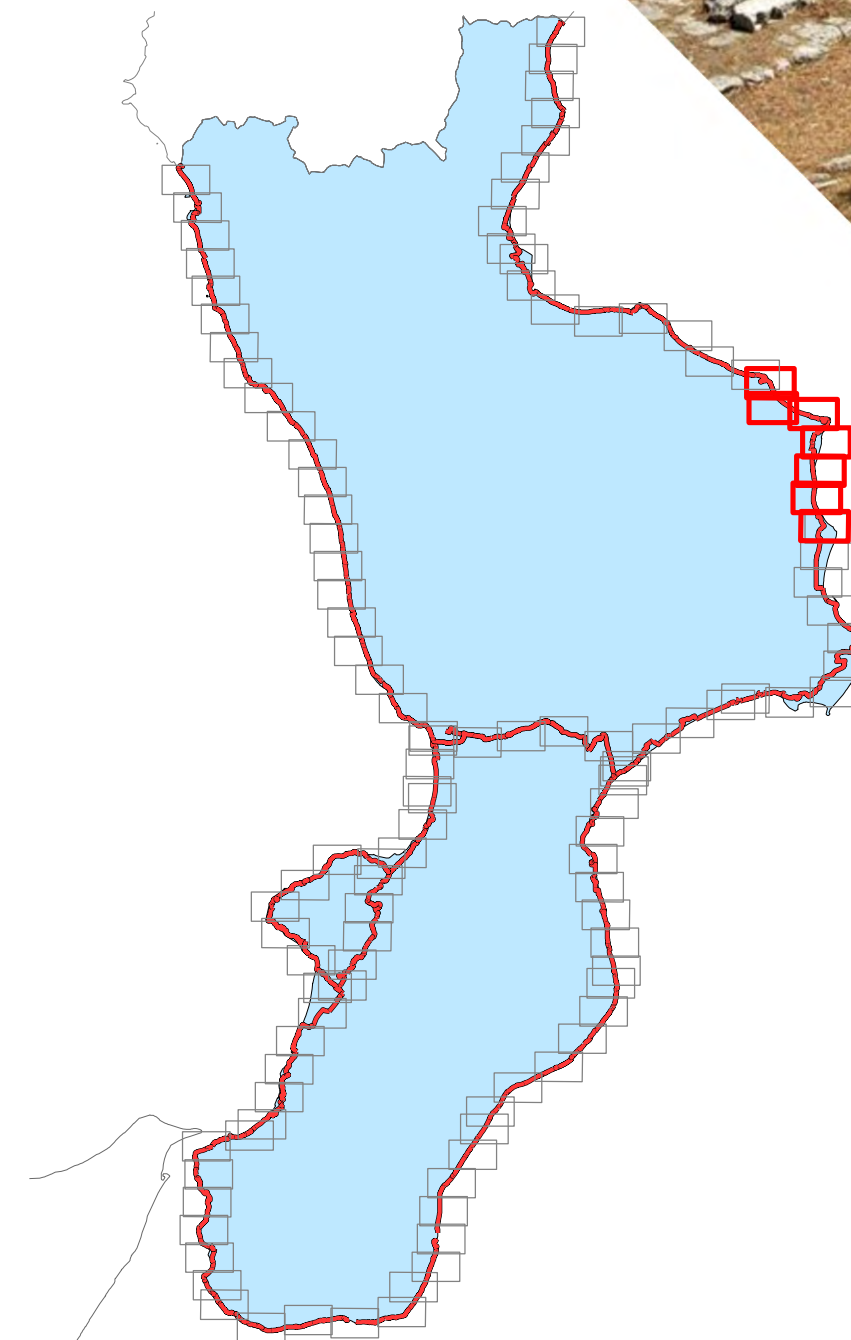
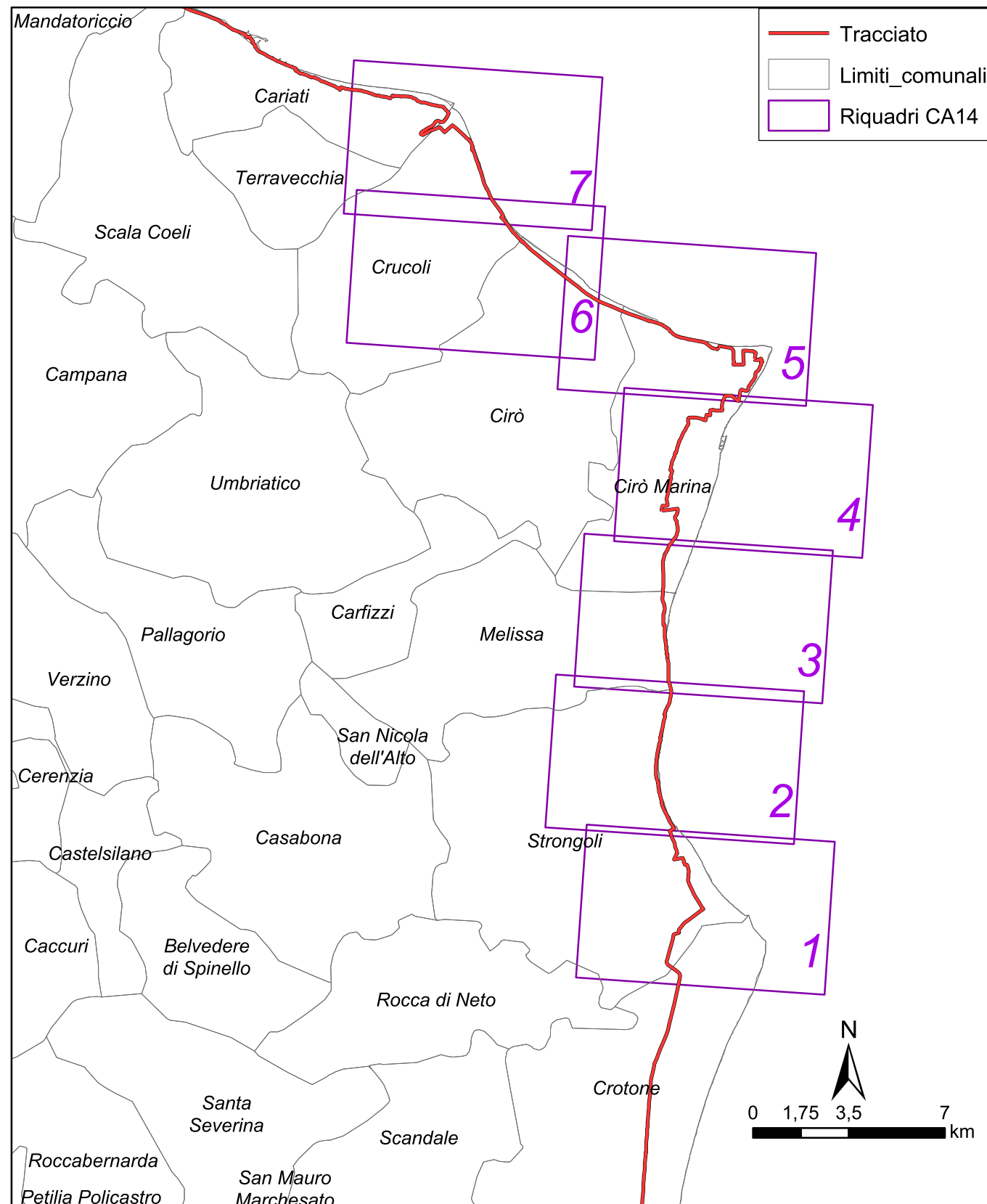
14

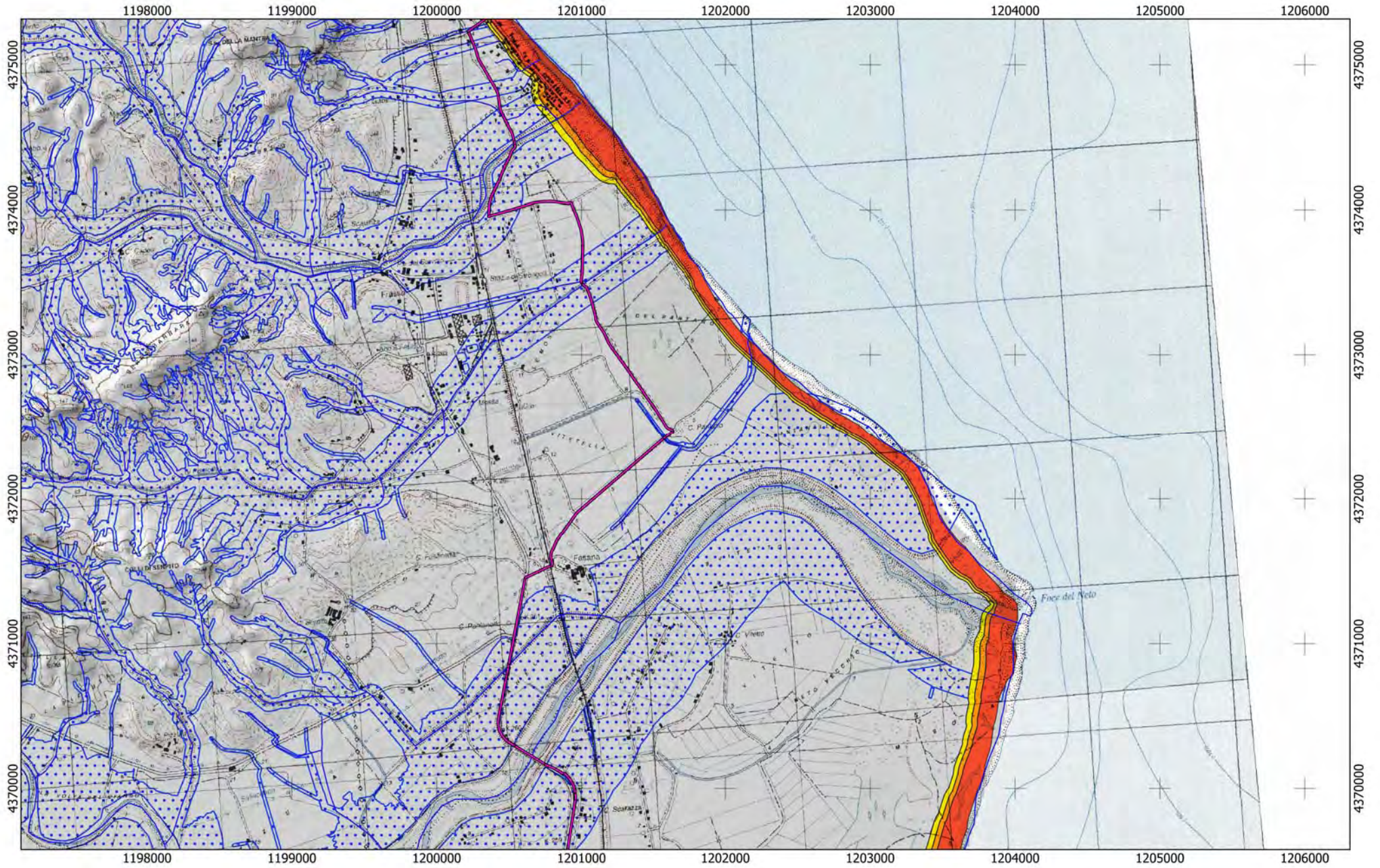
0 750 1.500 m



REGIONE CALABRIA

Lotto CA14



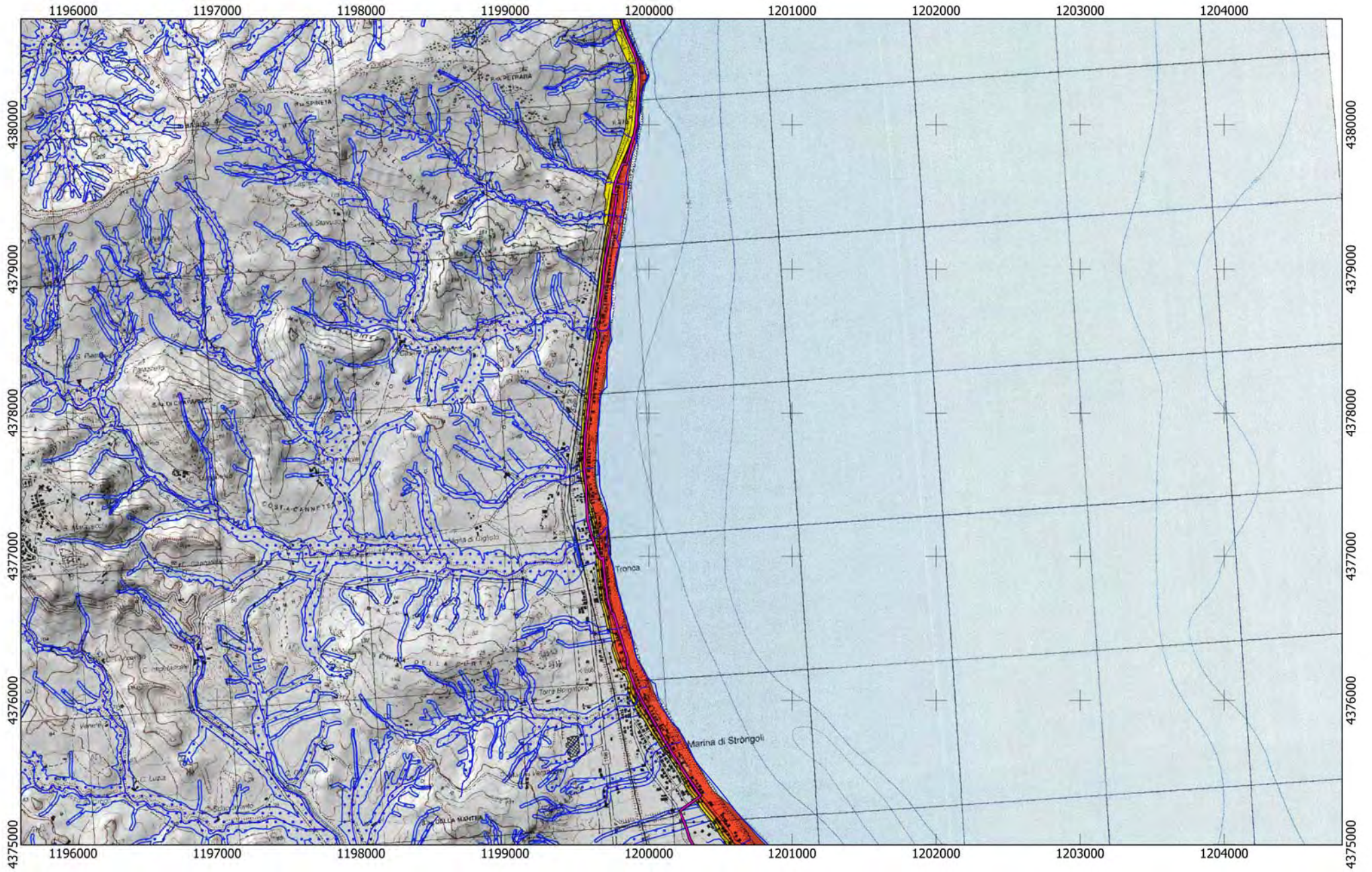


Tracciato

CA

13

14



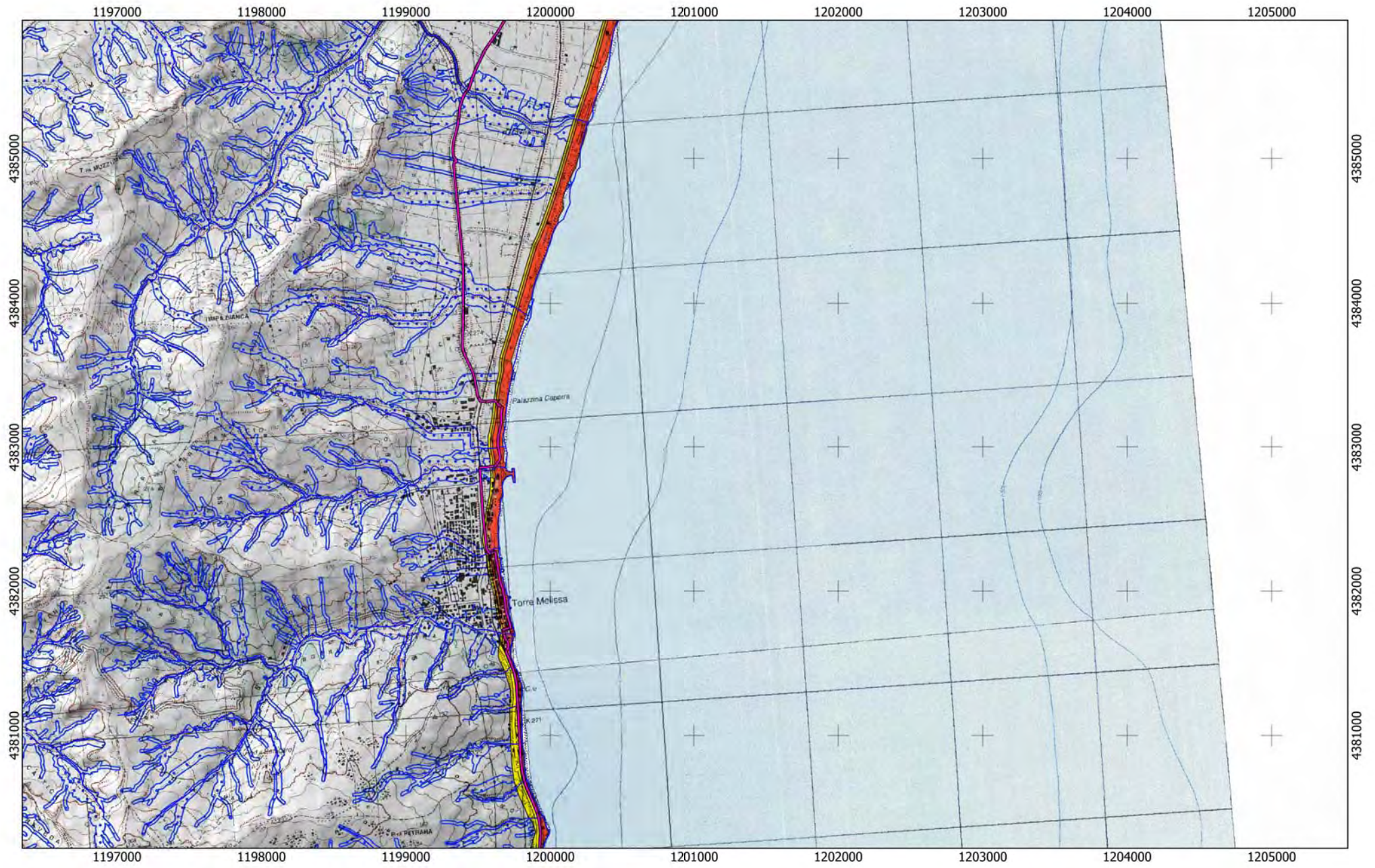
Tracciato

CA

14

0 750 1.500 m




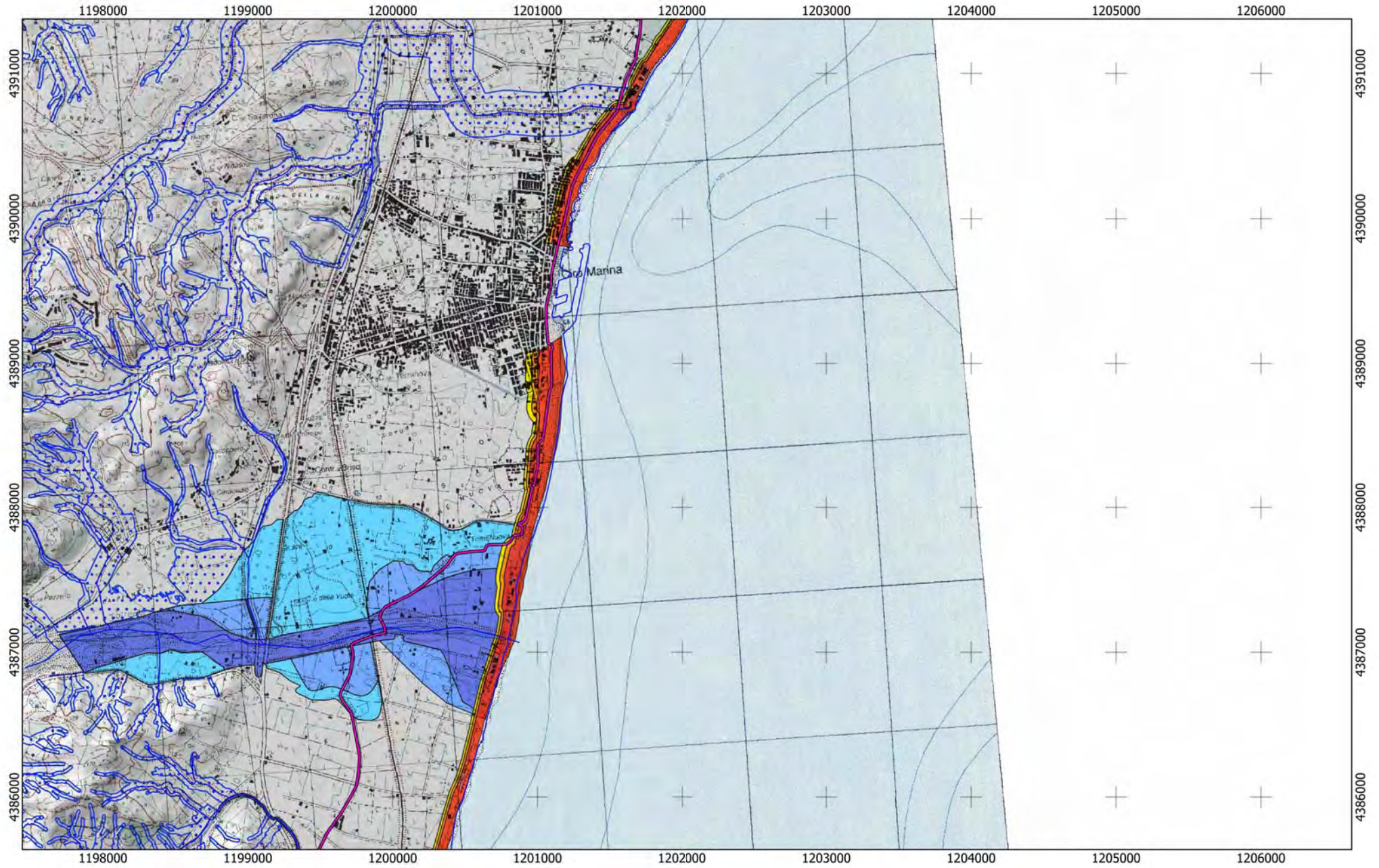


Tracciato


CA

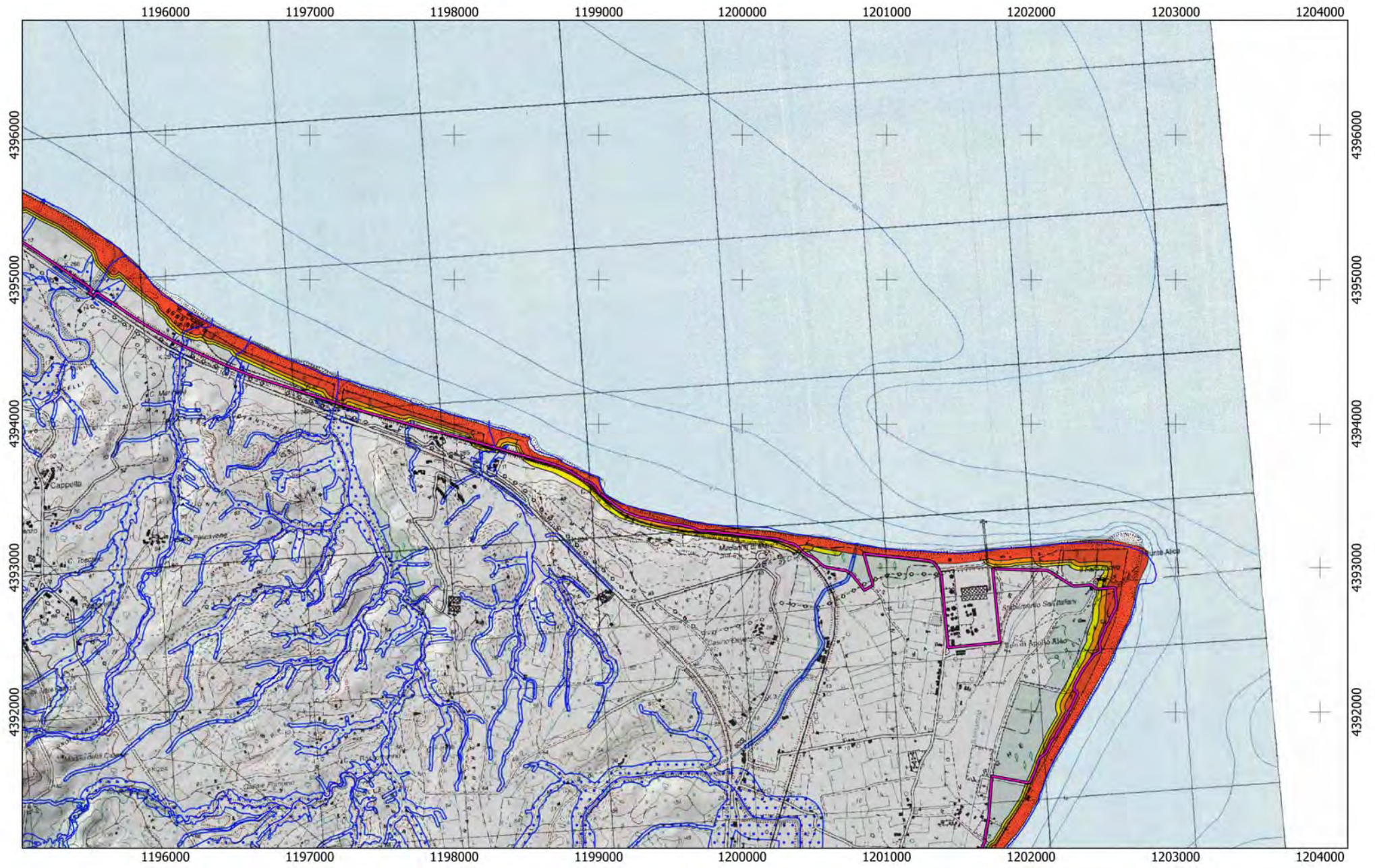
14





Tracciato
CA
14






Tracciato

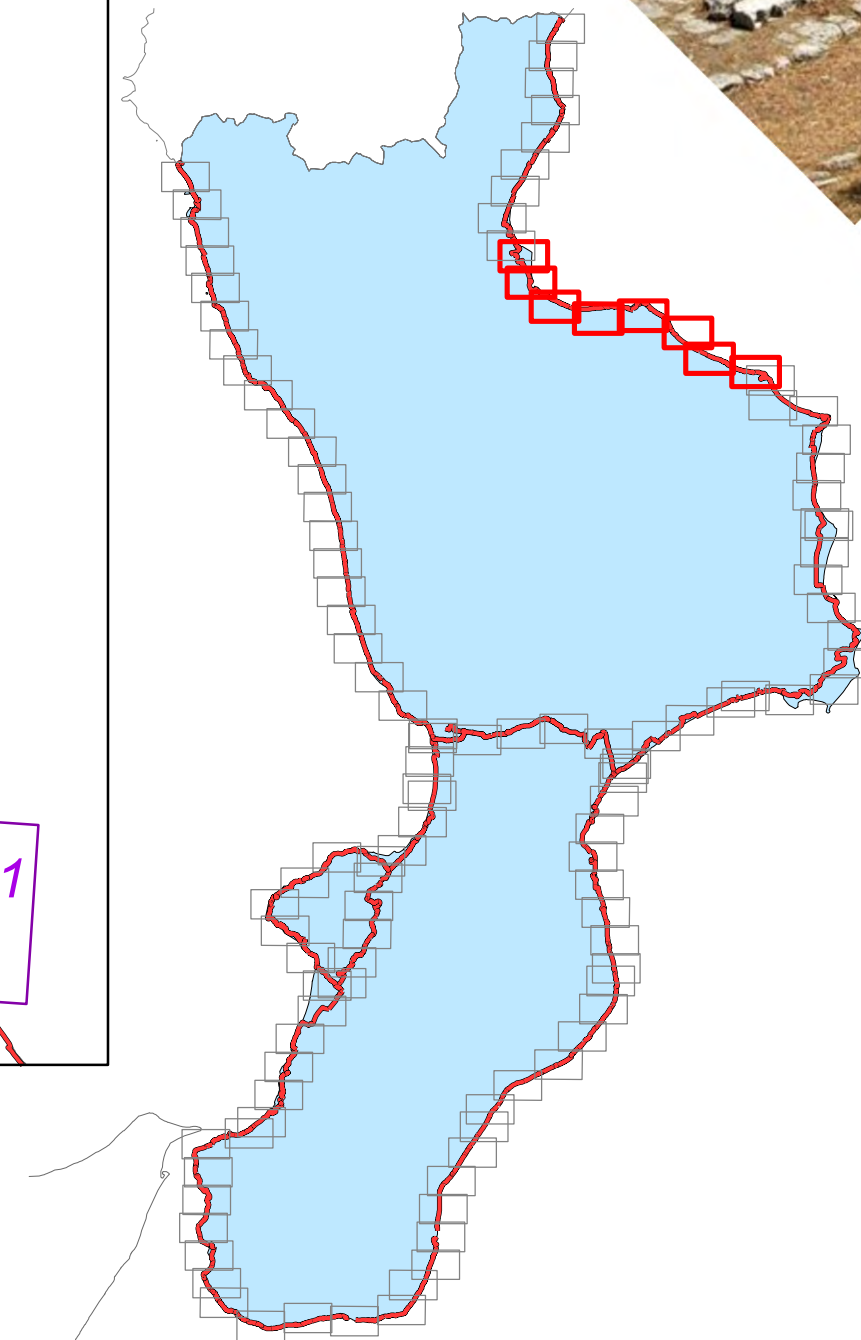
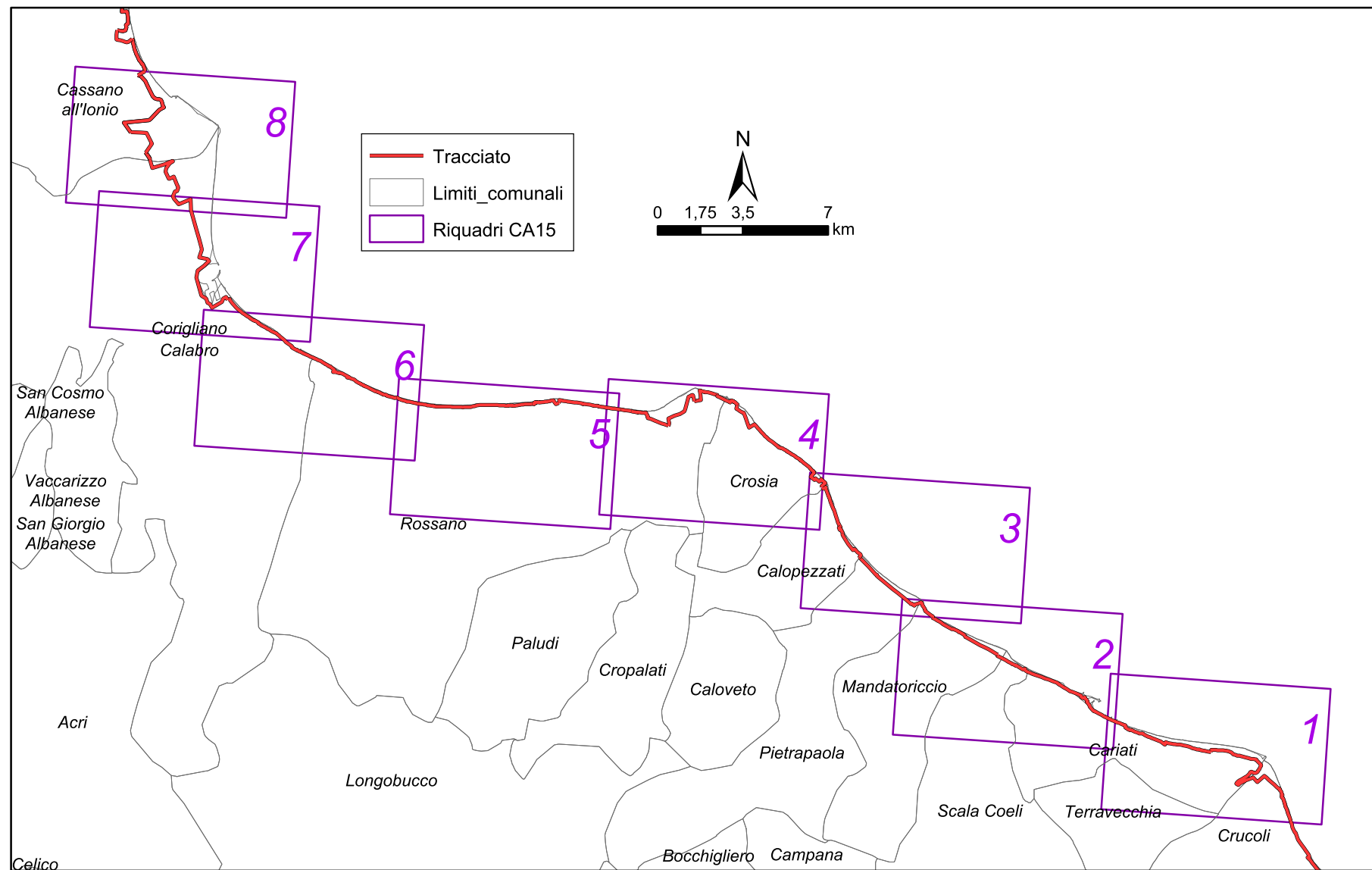
CA

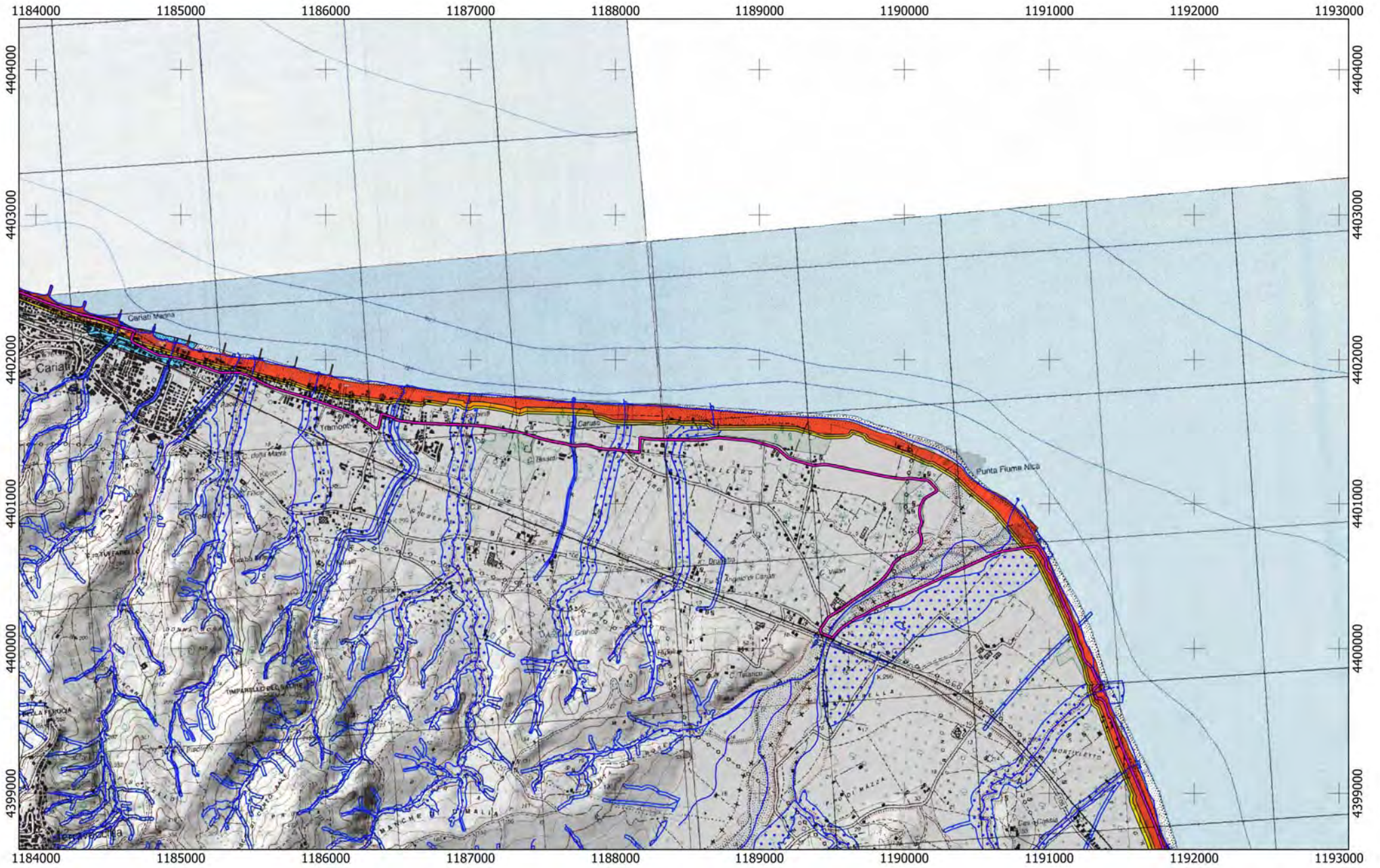
14



REGIONE CALABRIA

Lotto CA15





Tracciato

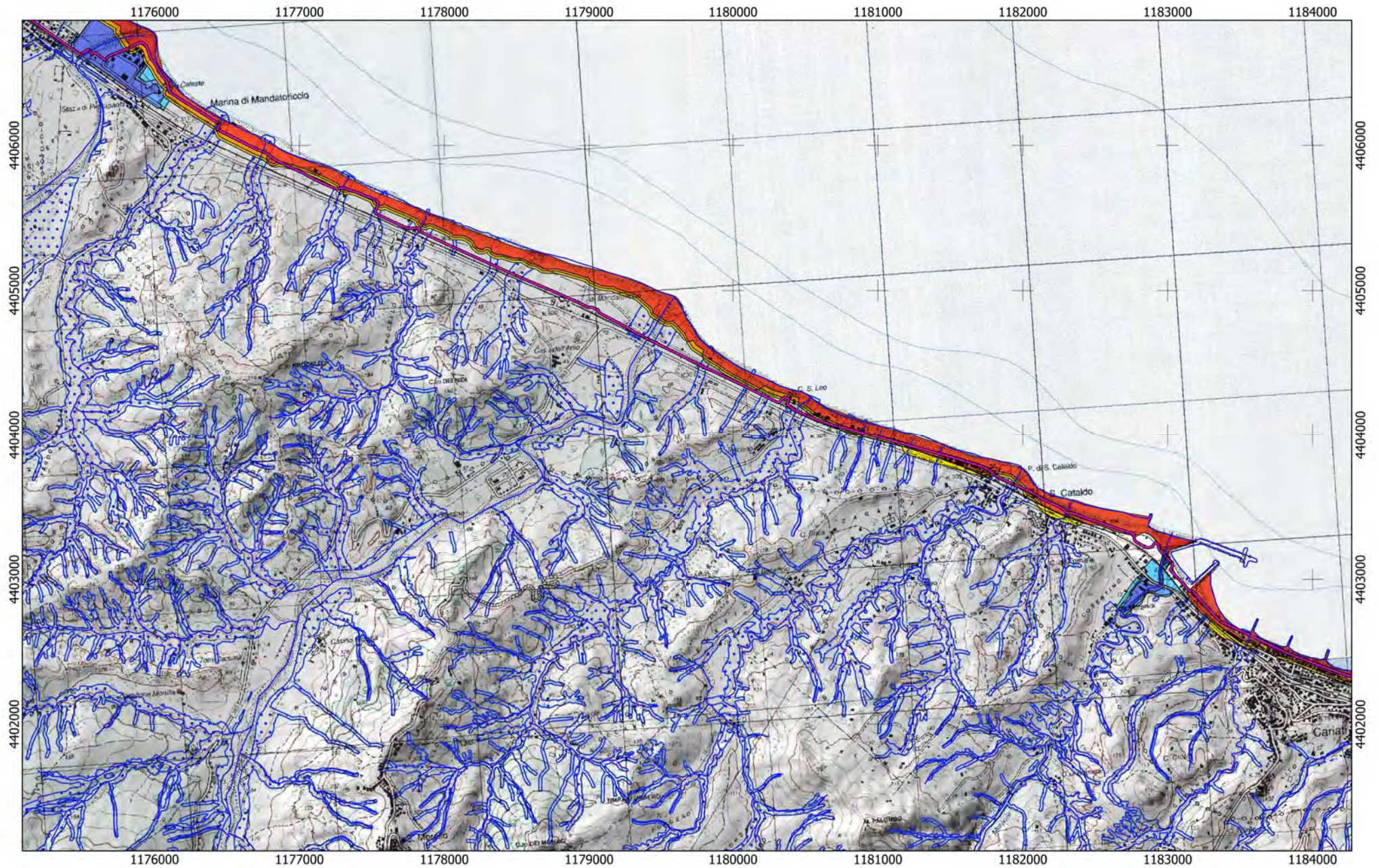
CA

14


15

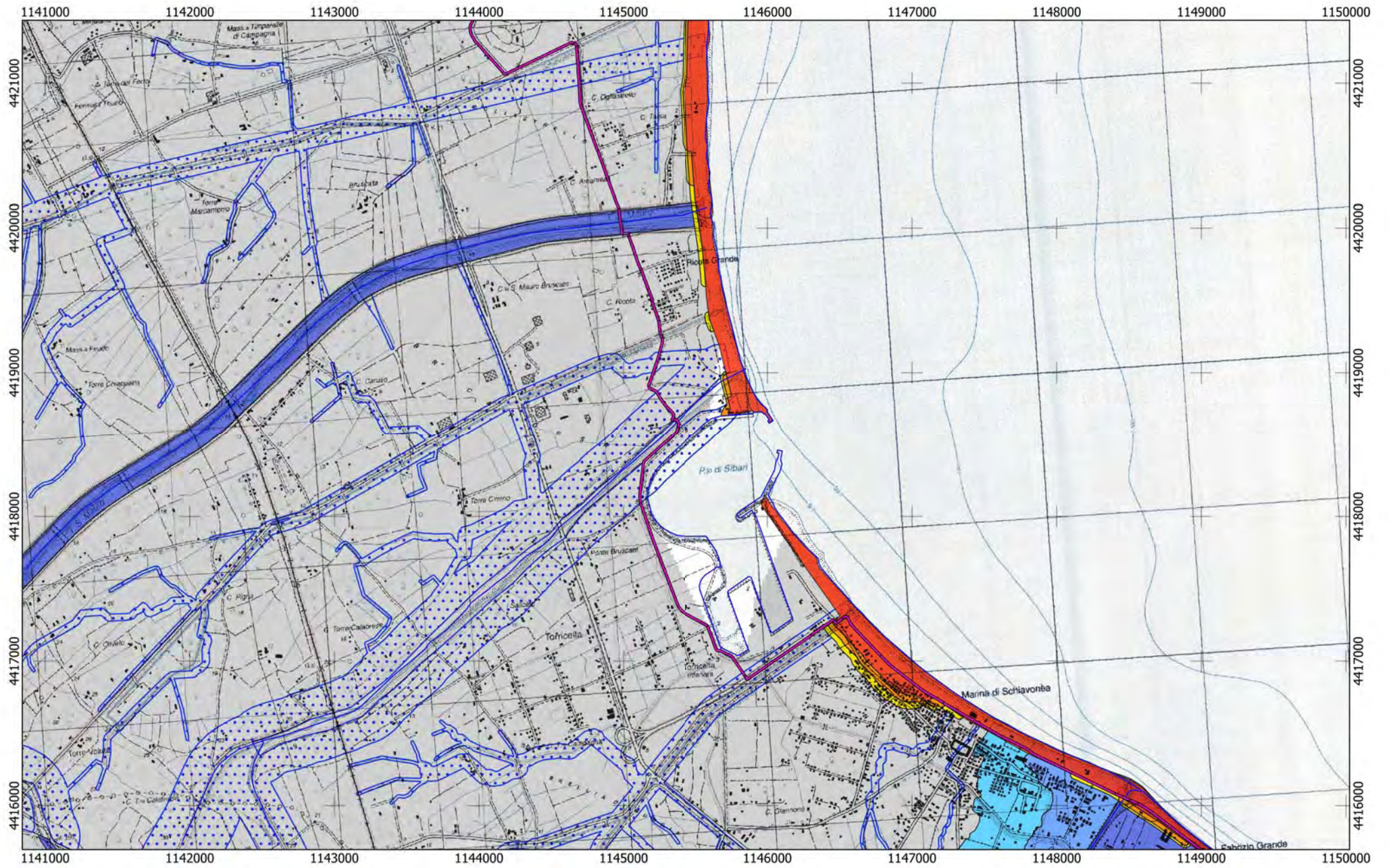
0 750 1.500 m





Tracciato
CA
15





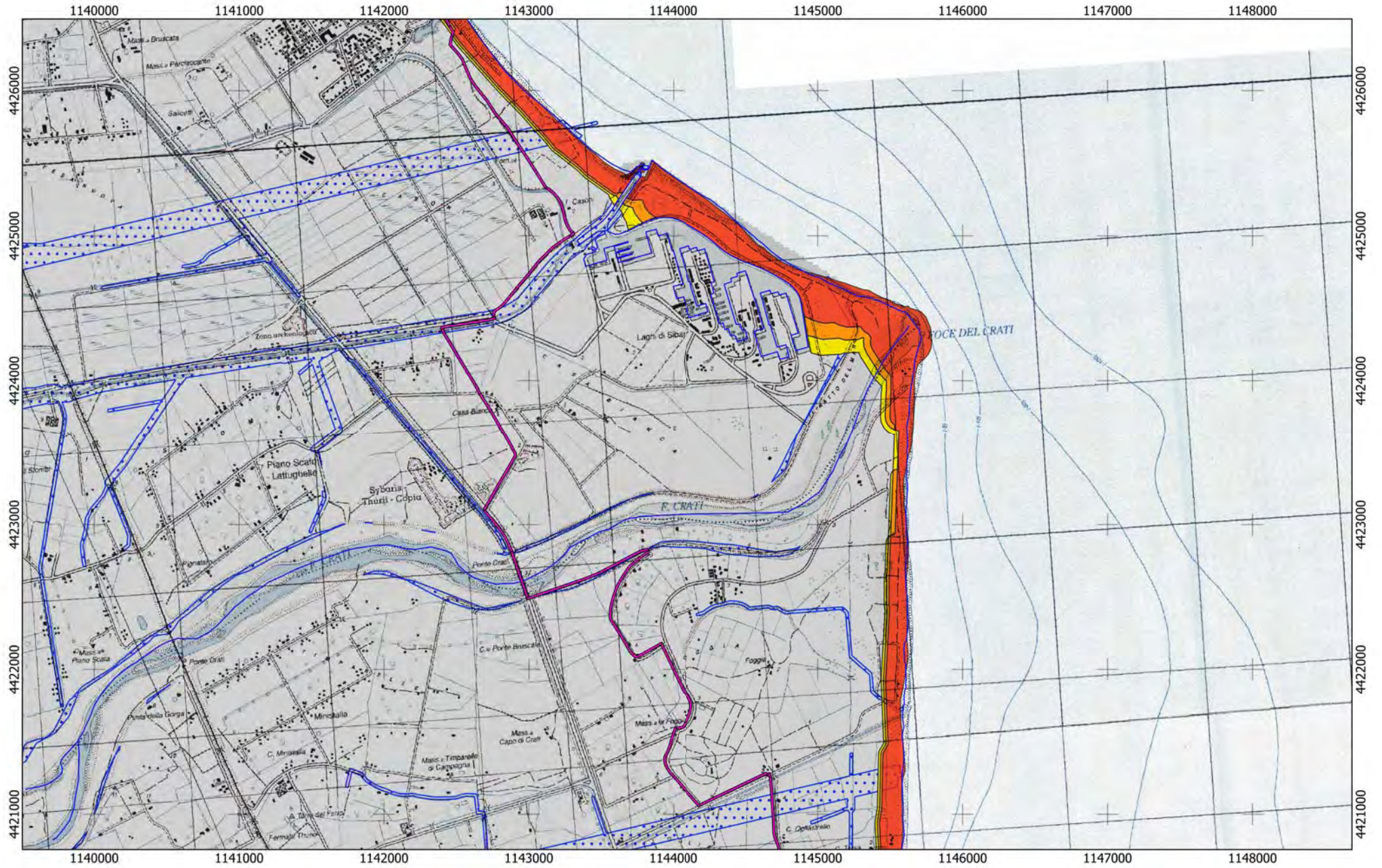
Tracciato

CA

15

0 750 1.500 m





Tracciato

CA

15

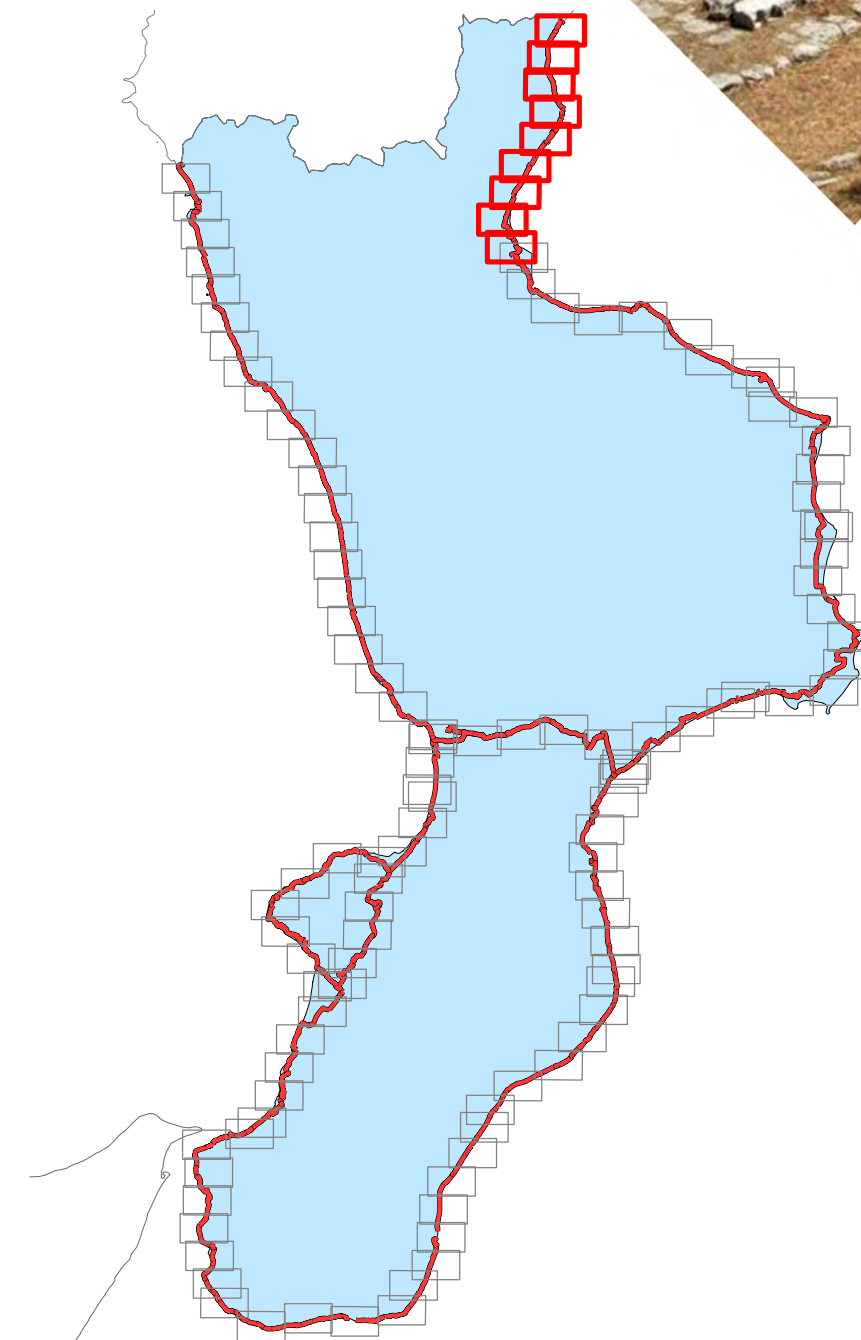
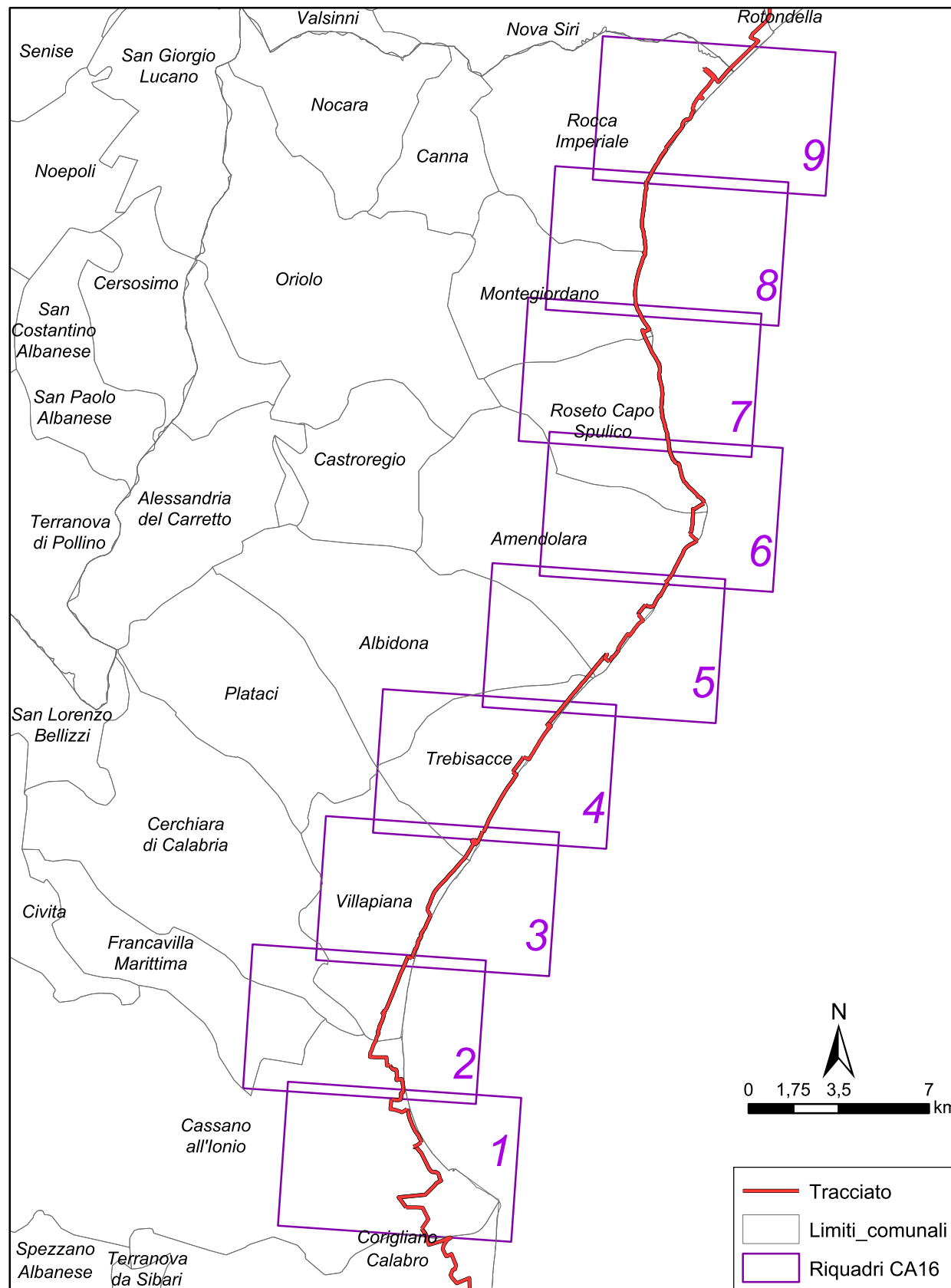
16

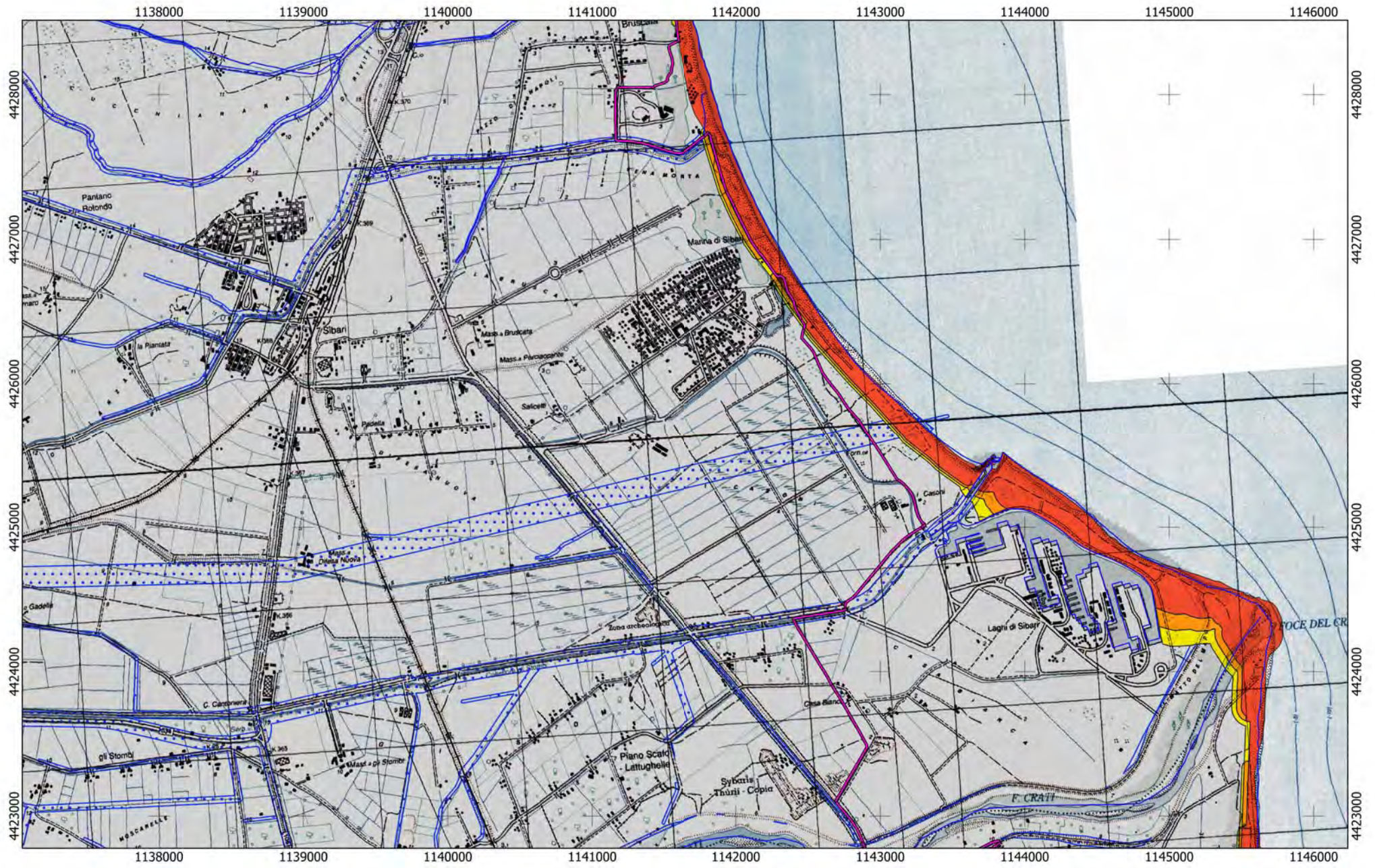
0 750 1.500 m



REGIONE CALABRIA

Lotto CA16





Tracciato

CA

15


16

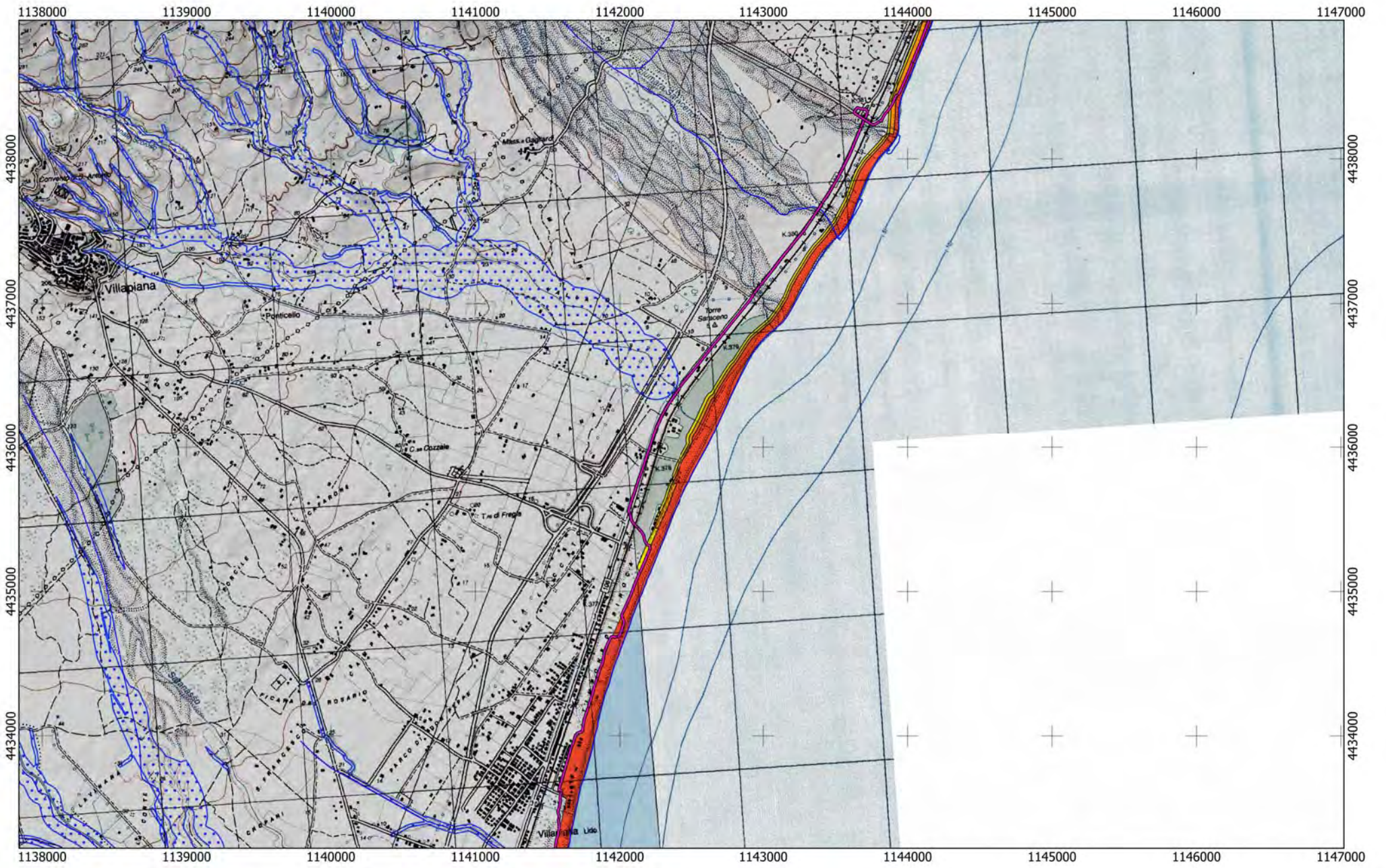


Tracciato

CA

16





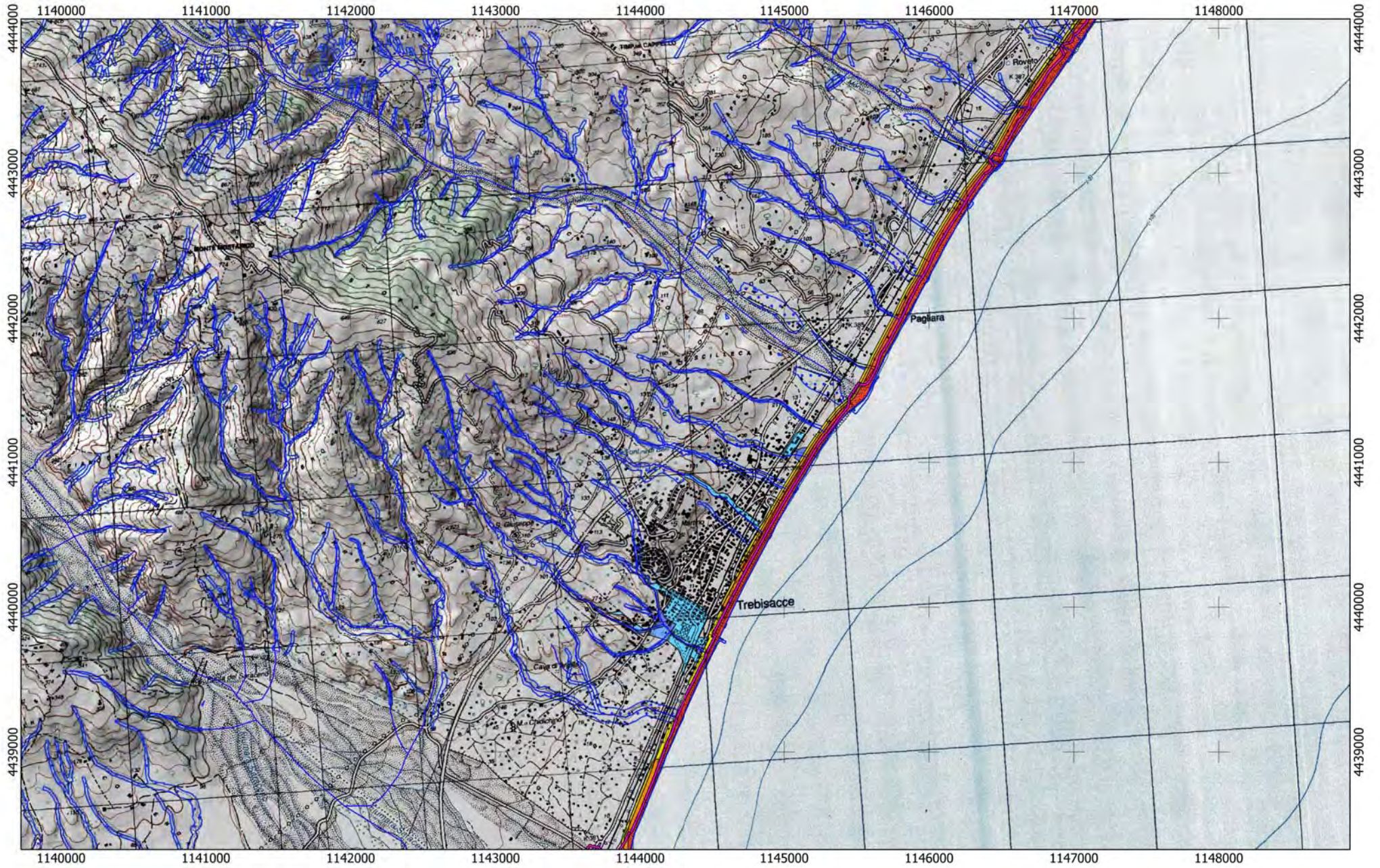
Tracciato

CA

16

0 750 1.500 m





Tracciato

CA


16

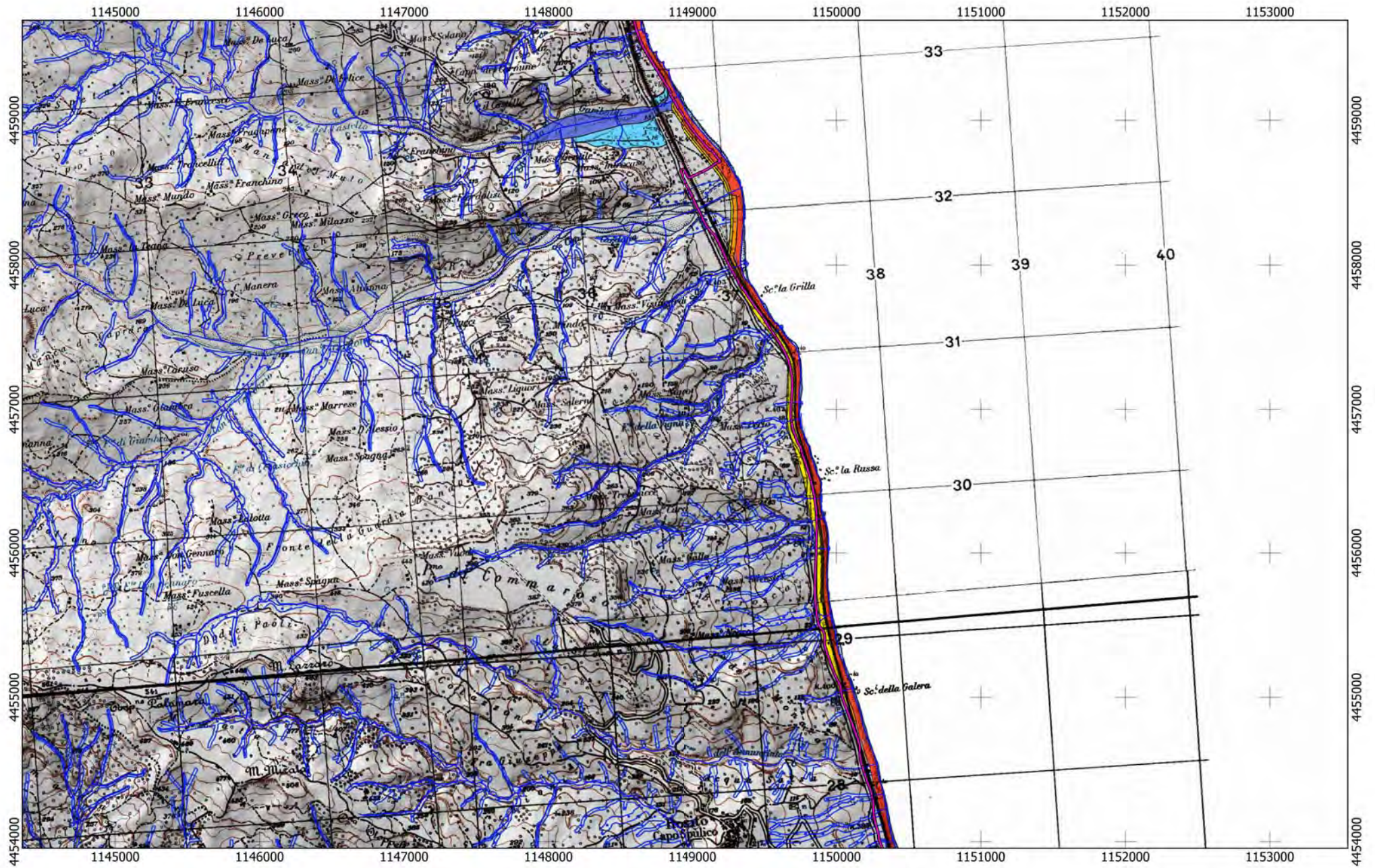
0 750 1.500 m






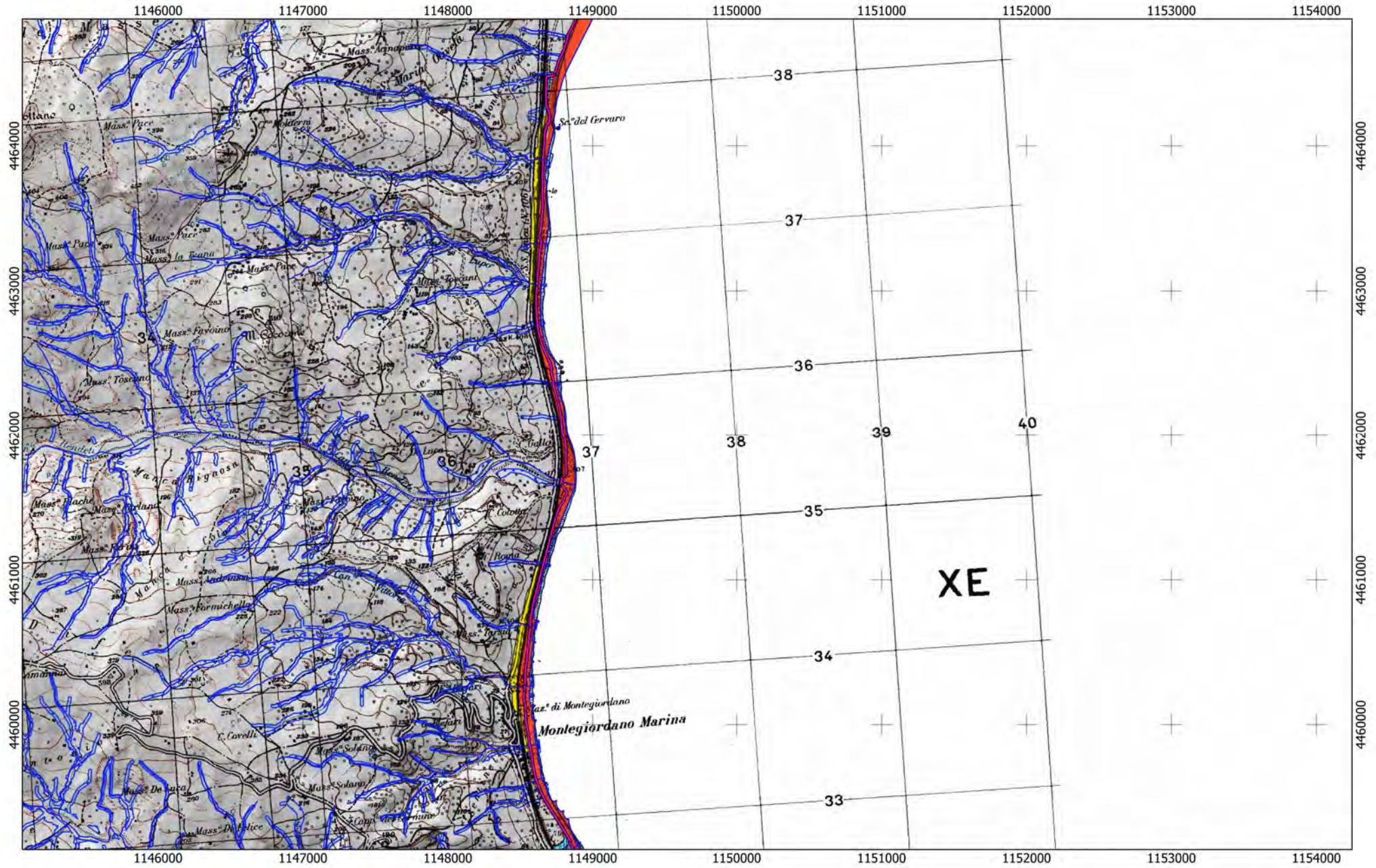
Tracciato
CA
16





Tracciato
CA
16






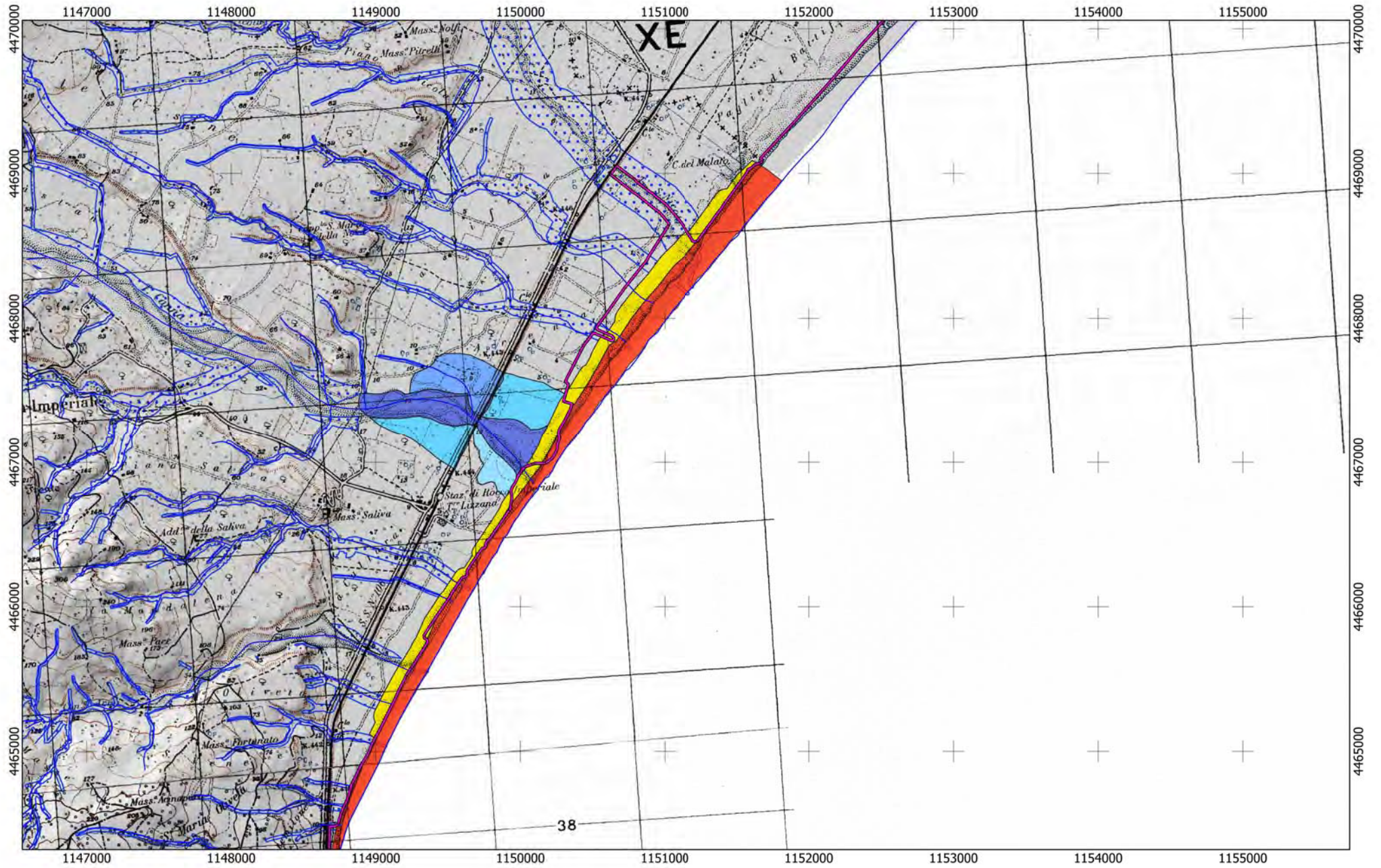
Tracciato

CA

16

0 750 1.500 m





Tracciato

BA02

CA

16

0 750 1.500 m





REGIONE BASILICATA




REGIONE CALABRIA



REGIONE SICILIA



Ciclovia della Magna Grecia



CICLOVIA
MAGNA
GRECIA

Progetto di Fattibilità Tecnica ed Economica

STAZIONE APPALTANTE

Regione Calabria - Dipartimento
Infrastrutture Lavori Pubblici
Mobilità

IL DIRIGENTE

Ing. Giuseppe Iiritano

IL RESPONSABILE UNICO DEL PROCEDIMENTO

Ing. Roberto Luigi Ruffolo

IL DIRETTORE ESECUTIVO DEL CONTRATTO

Ing. Giovanna Petrungarò

RTP progettisti



Cooprogetti Soc. Coop.



MATE Soc. Coop.

PARCIANELLO
PARTNERS

Parcianello & Partners
engineering s.r.l.



Netmobility s.r.l.

RESPONSABILE DELL'INTEGRAZIONE TRA LE VARIE
PRESTAZIONI SPECIALISTICHE

Ing. Alessandro Placucci

GEOLOGIA

GEOLOGIA E SISMICA

CARTA DELL'EROSIONE COSTIERA DISSESTI E ATTRAVERSAMENTI FLUVIALI 01_MACROTRATTA BASILICATA




Scala

1:5.000





CARTA DELL'EROSIONE COSTIERA DISSESTI E ATTRAVERSAMENTI FLUVIALI

Scala 1:5000

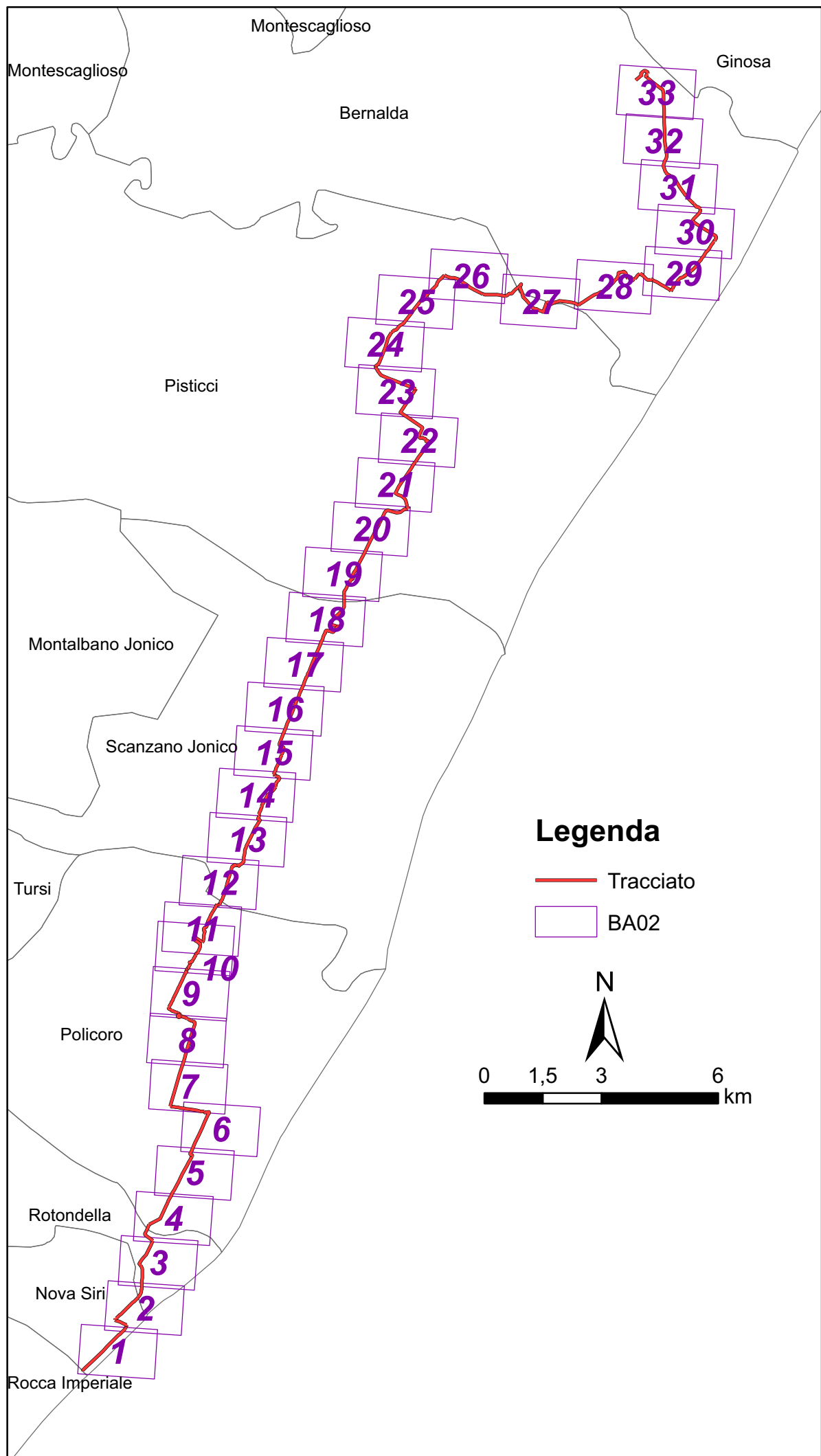
Regione Basilicata

-  Tracciato ciclovia nazionale
-  Linea di costa
-  Fascia 30 m dai corsi d'acqua principali

Dissesti


	<i>P.A.I.</i>
	R1
	R2
	R3
	R4







Quadro d'unione Basilicata Lotto BA02




































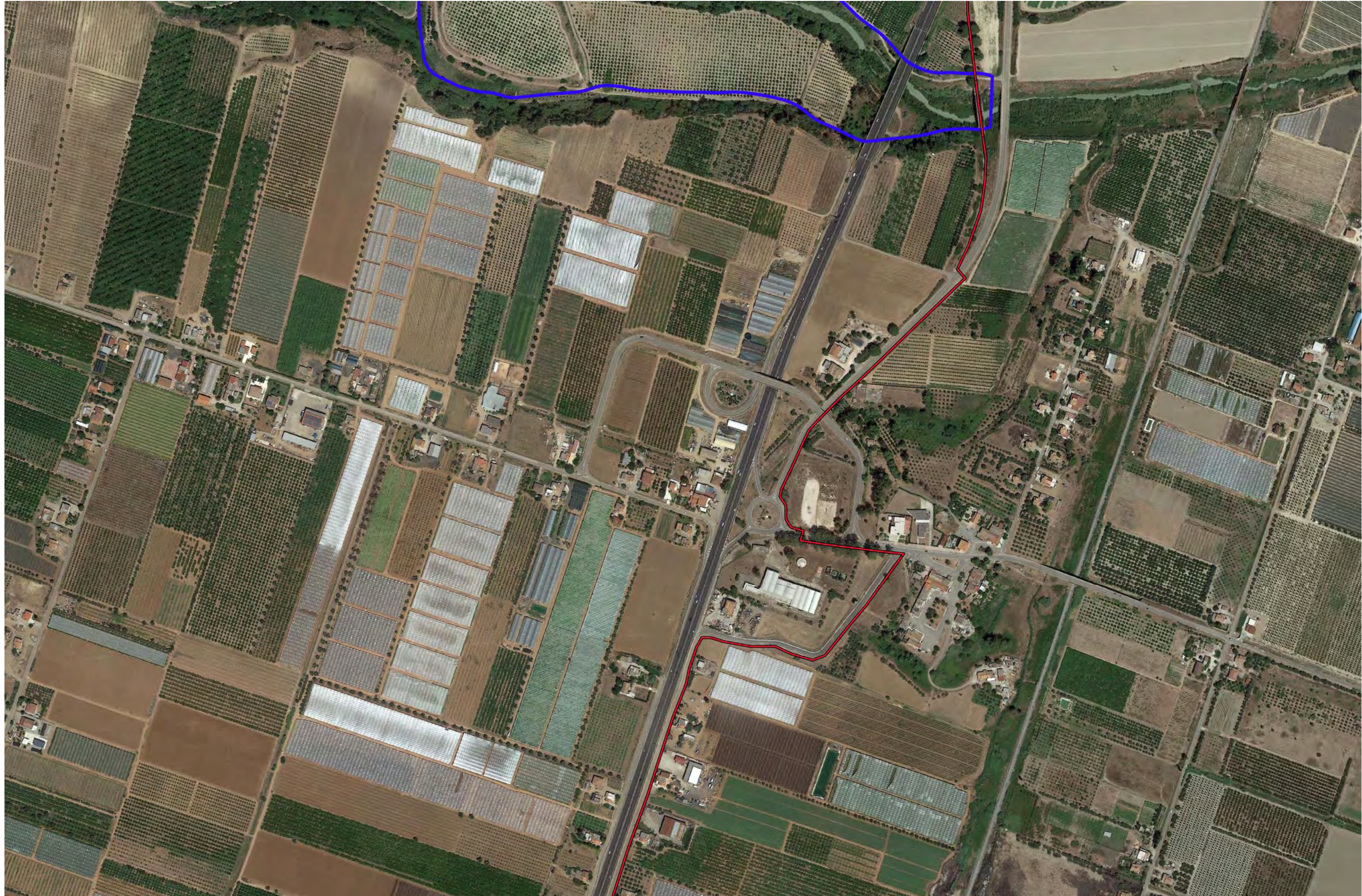
























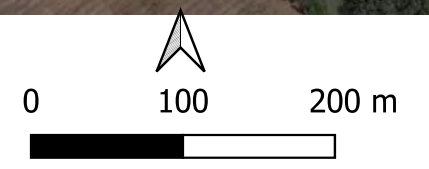





























REGIONE BASILICATA



REGIONE CALABRIA



REGIONE SICILIA

Ciclovia della Magna Grecia



CICLOVIA
MAGNA
GRECIA

Progetto di Fattibilità Tecnica ed Economica



STAZIONE APPALTANTE

Regione Calabria - Dipartimento
Infrastrutture Lavori Pubblici
Mobilità

IL DIRIGENTE

Ing. Giuseppe Iiritano

IL RESPONSABILE UNICO DEL PROCEDIMENTO

Ing. Roberto Luigi Ruffolo

IL DIRETTORE ESECUTIVO DEL CONTRATTO

Ing. Giovanna Petrungarò

RTP progettisti



Coopprogetti Soc. Coop.



MATE Soc. Coop.

**PARCIANELLO
PARTNERS**

Parcianello & Partners
engineering s.r.l.



Netmobility s.r.l.

RESPONSABILE DELL'INTEGRAZIONE TRA LE VARIE
PRESTAZIONI SPECIALISTICHE

Ing. Alessandro Placucci

GEOLOGIA

GEOLOGIA E SISMICA

CARTA DELL'EROSIONE COSTIERA DISSESTI E ATTRAVERSAMENTI FLUVIALI 02_MACROTRATTA CALABRIA




Scala

1:5.000




CARTA DELL'EROSIONE COSTIERA DISSESTI E ATTRAVERSAMENTI FLUVIALI

Scala 1:5000

Regione Calabria

-  Tracciato ciclovia nazionale
-  Linea di costa
-  Faglie attive e capaci (FAC) database ITHACA






Aree a pericolosità di erosione costiera del P.S.E.C.

-  Area a pericolosità P1
-  Area a pericolosità P2
-  Area a pericolosità P3

Aree a rischio di inondazione del P.G.R.A.

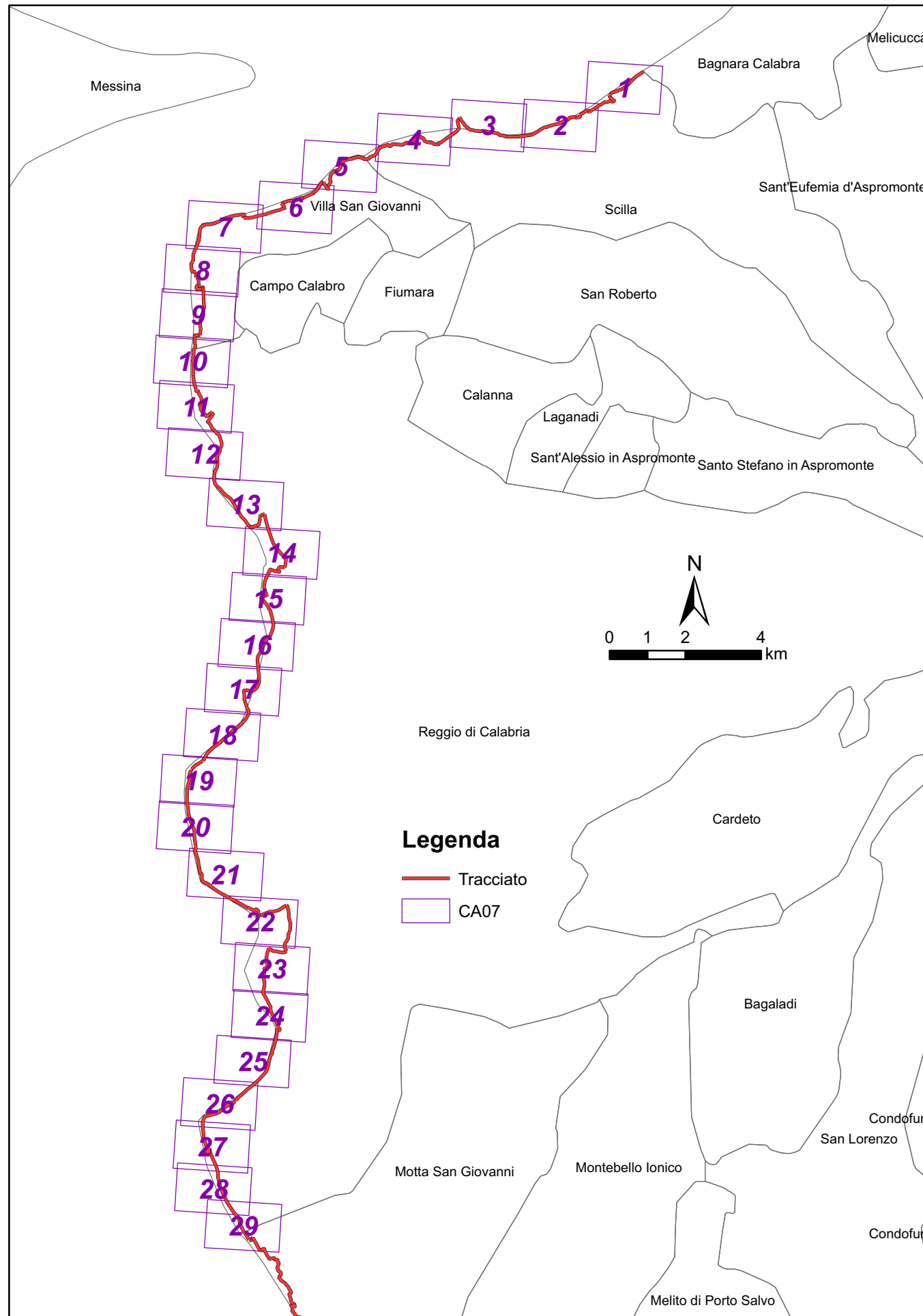
-  Aree di attenzione P.G.R.A.
-  Area a rischio R1
-  Area a rischio R2
-  Area a rischio R3
-  Area a rischio R4

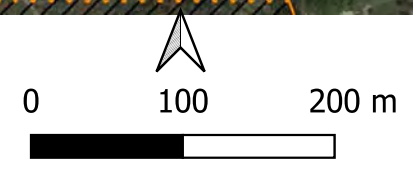
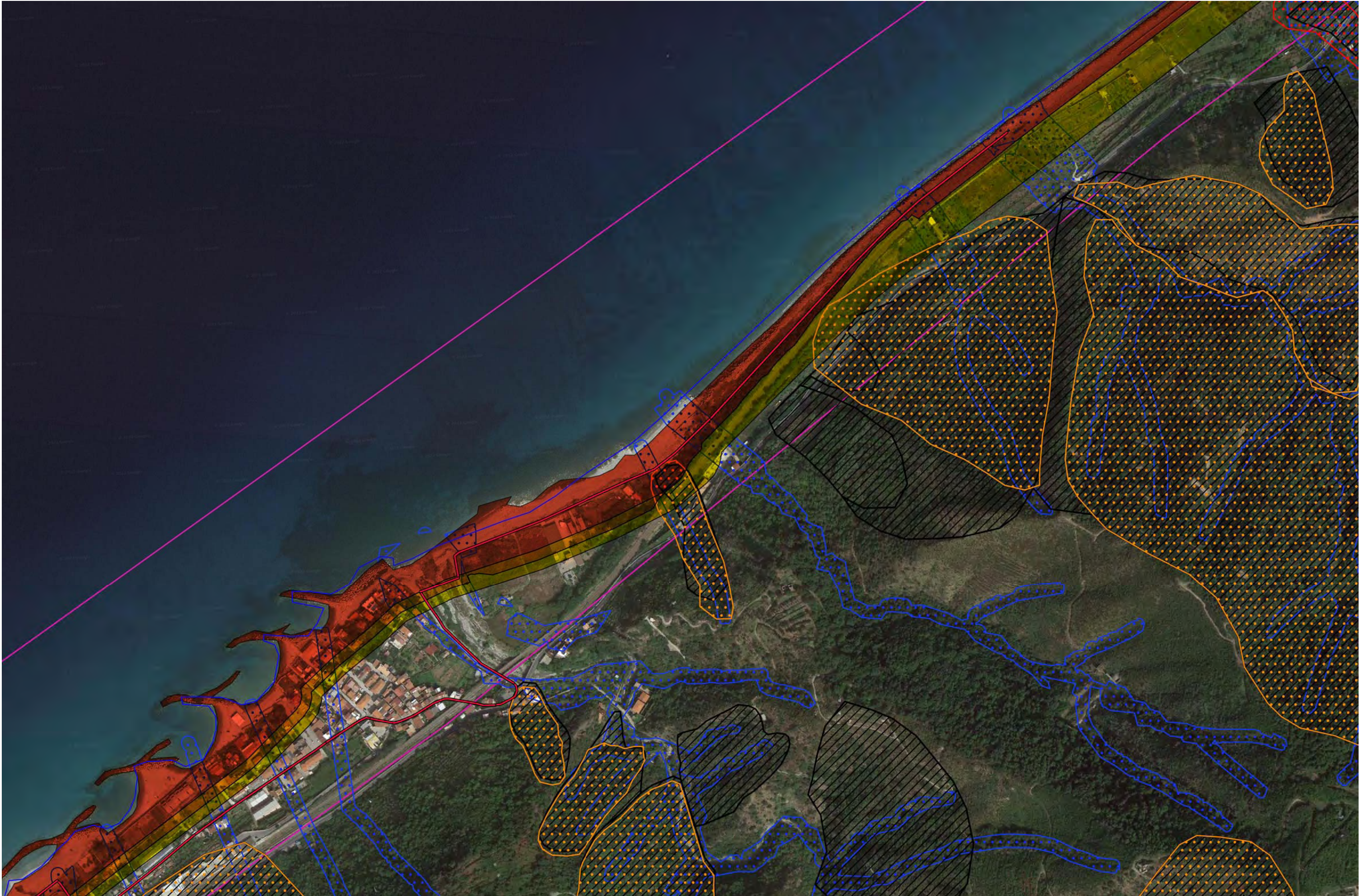
Dissesti

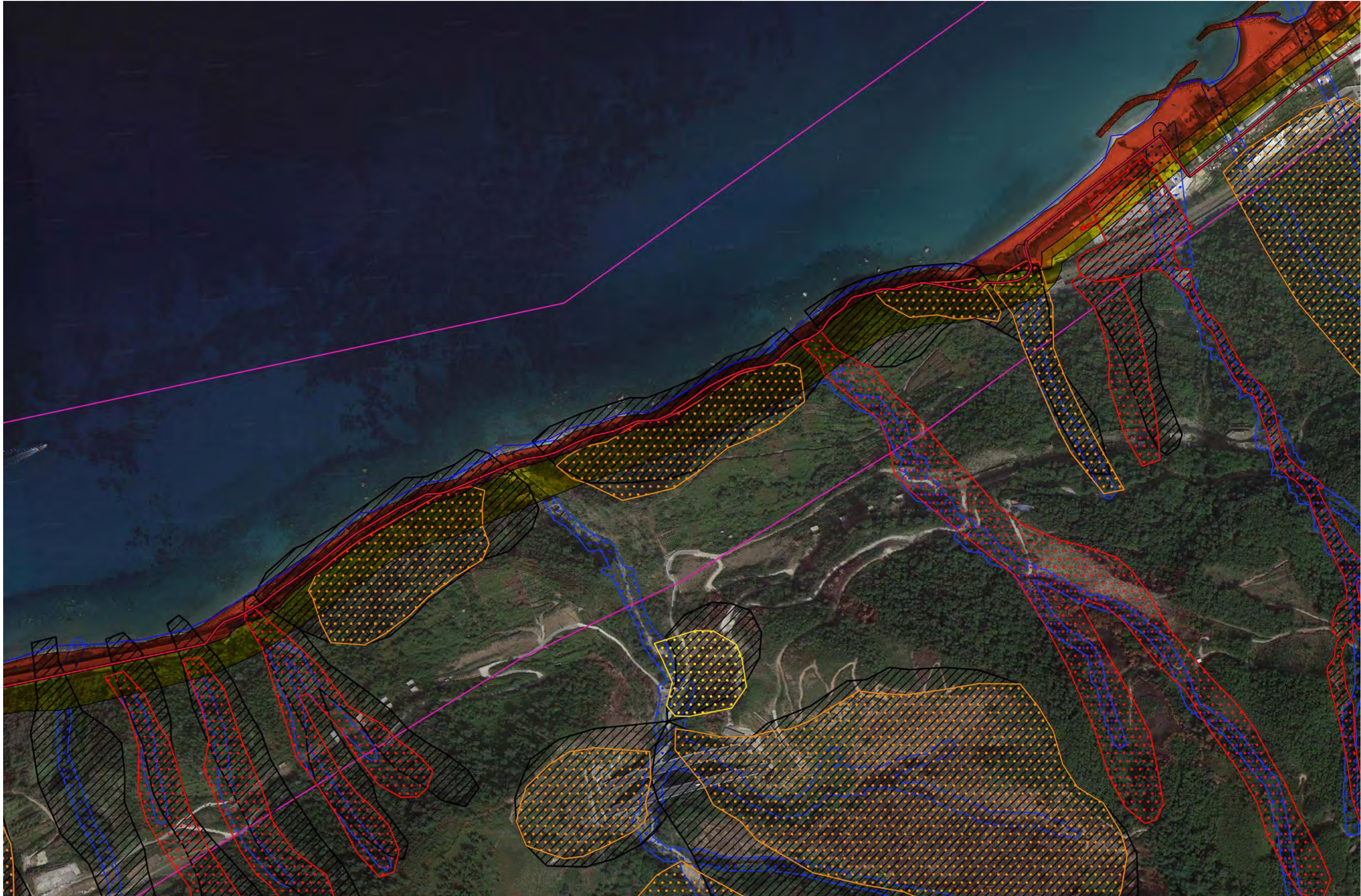
-  P.A.I. P1
-  P2
-  P3
-  P4
-  Dissesti IFFI




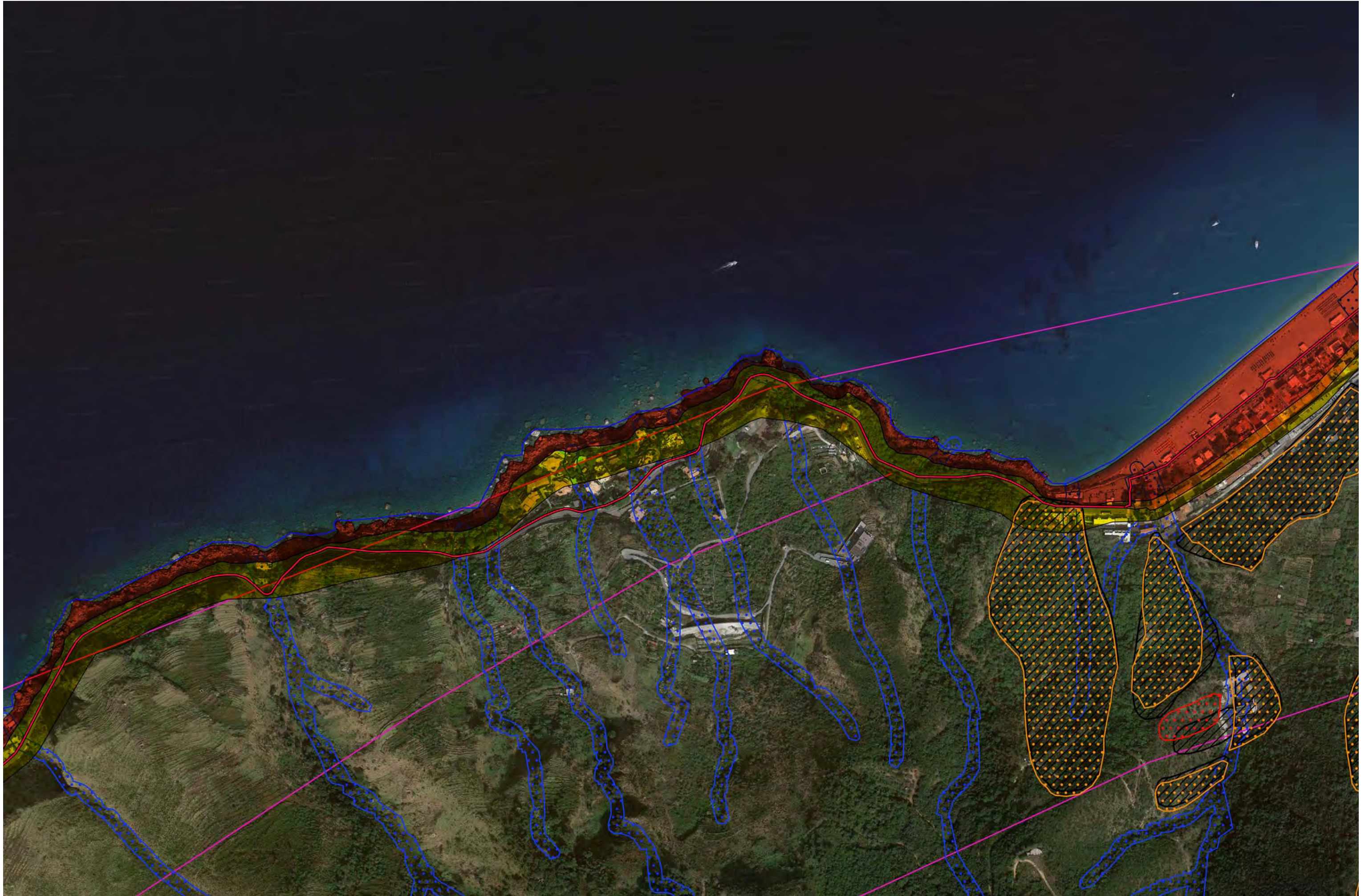
REGIONE CALABRIA *Lotto CA07*




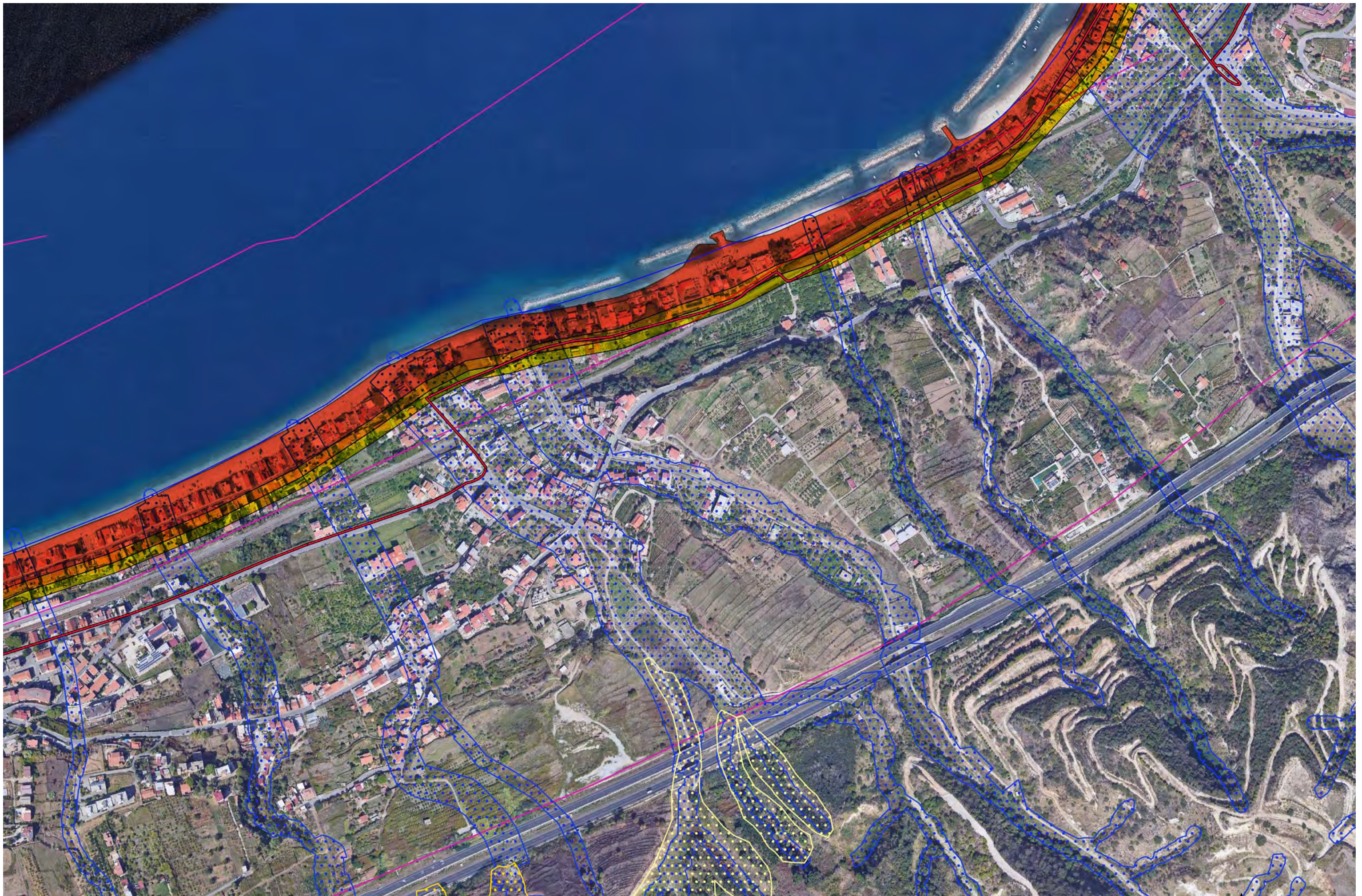







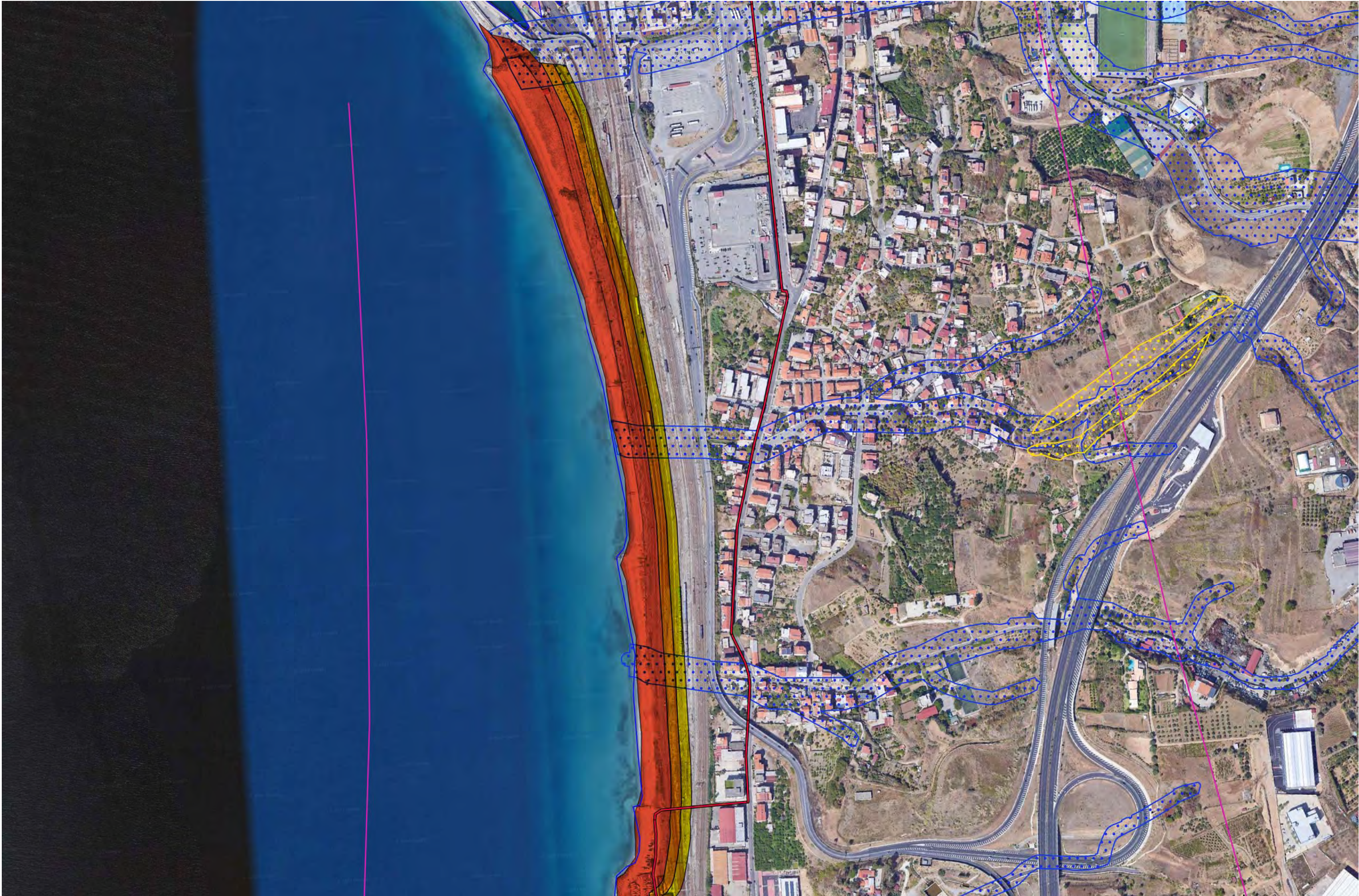








































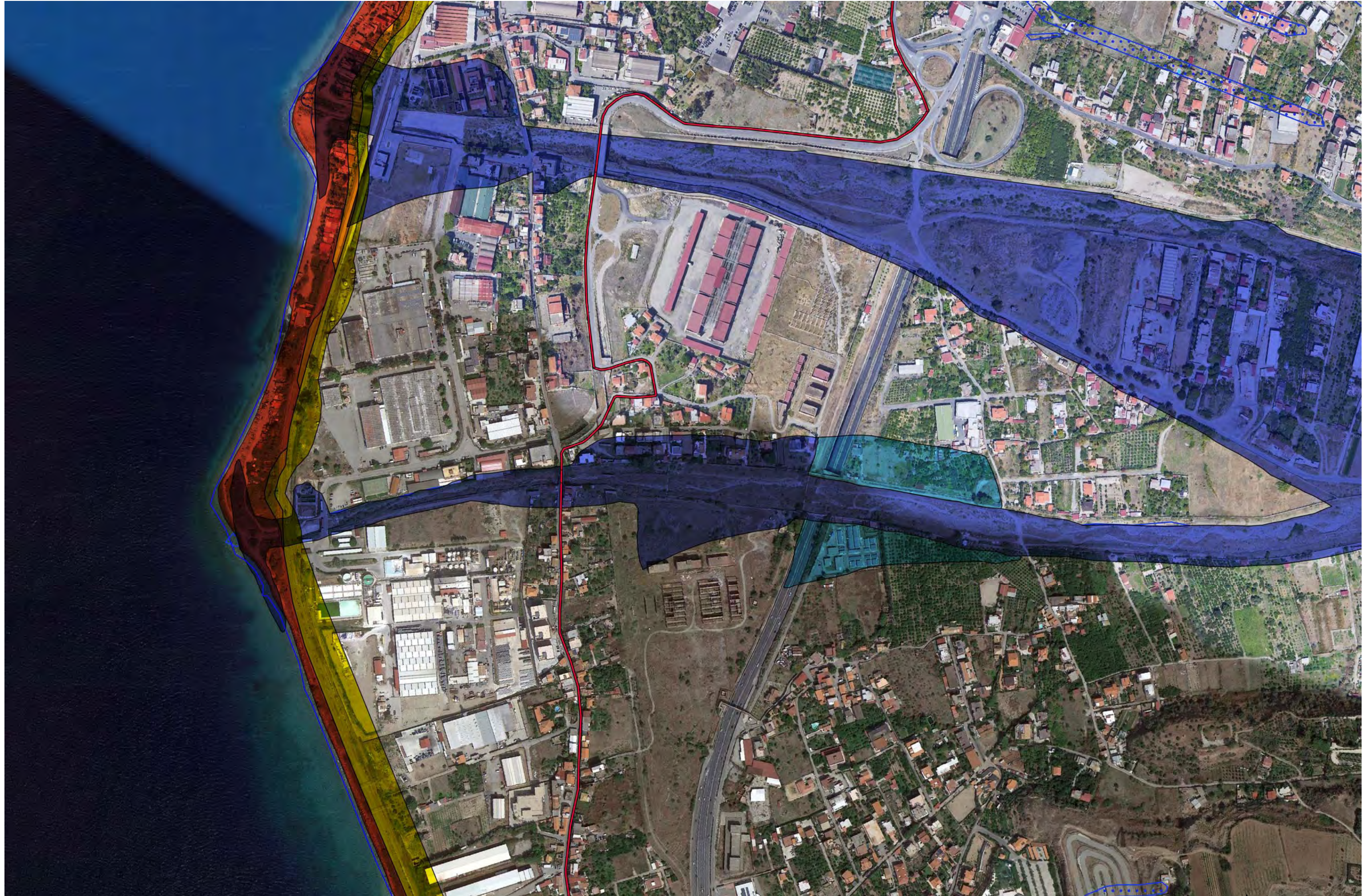






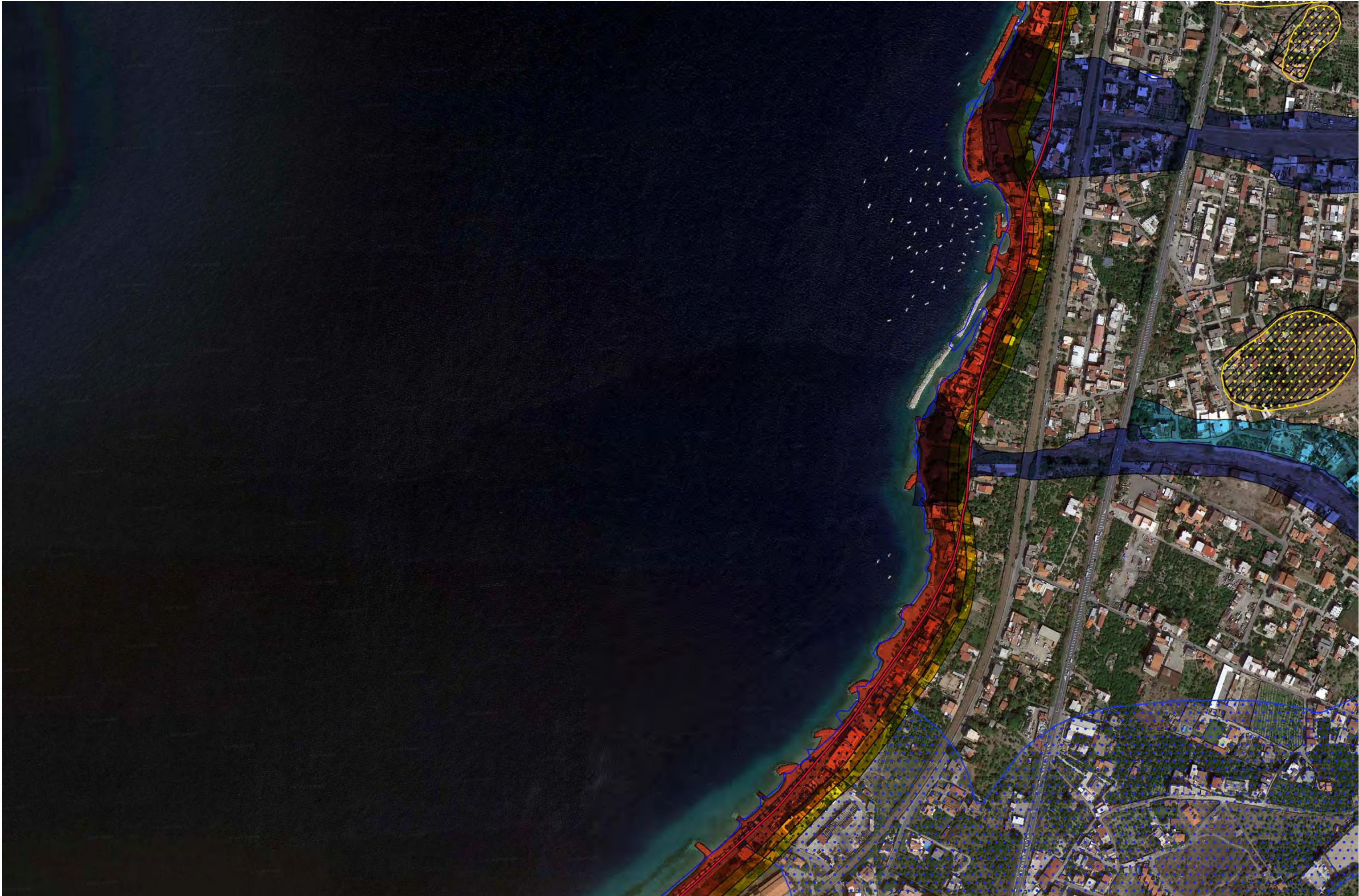





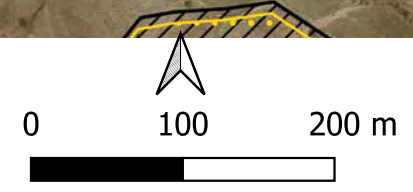
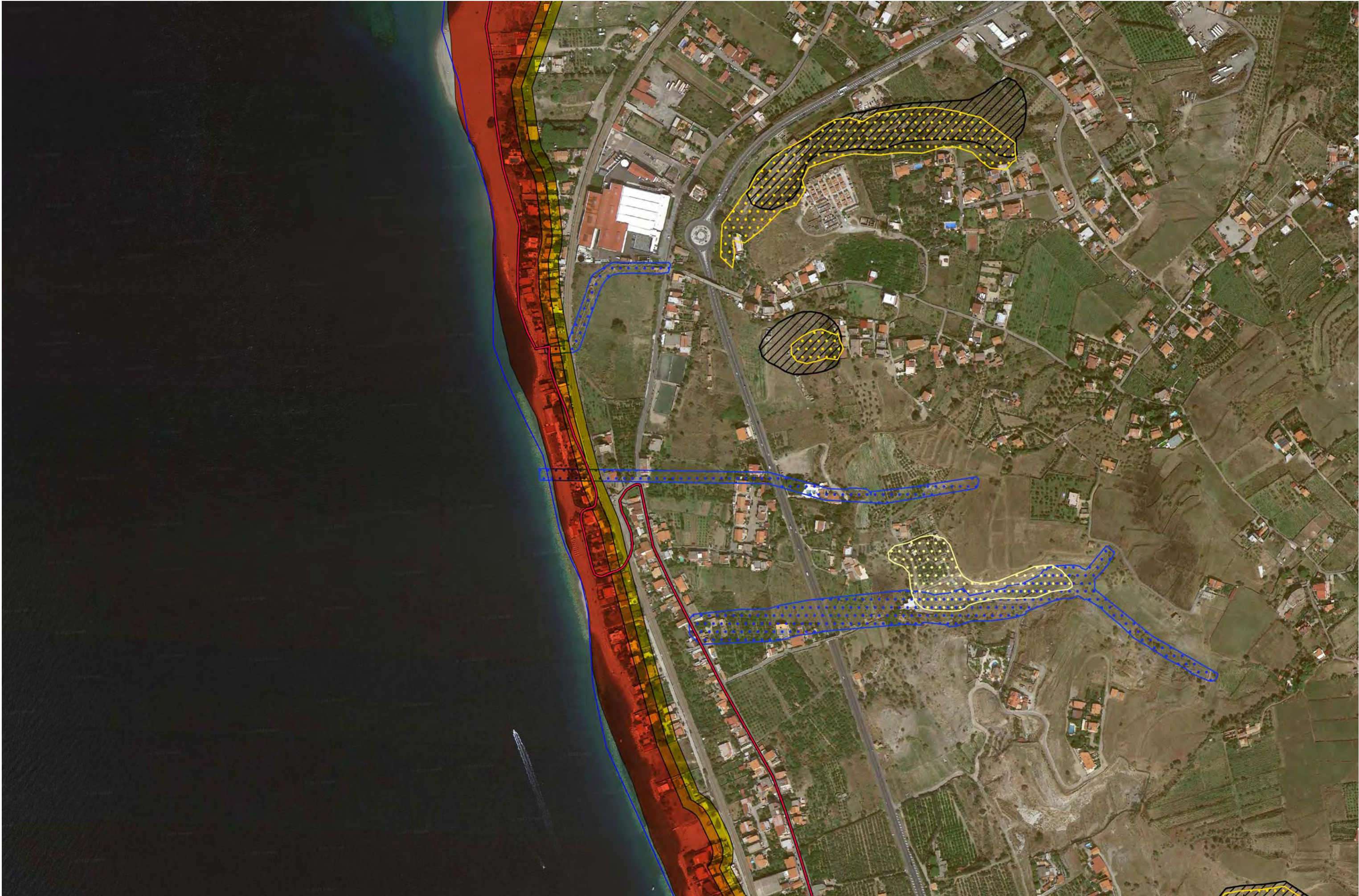







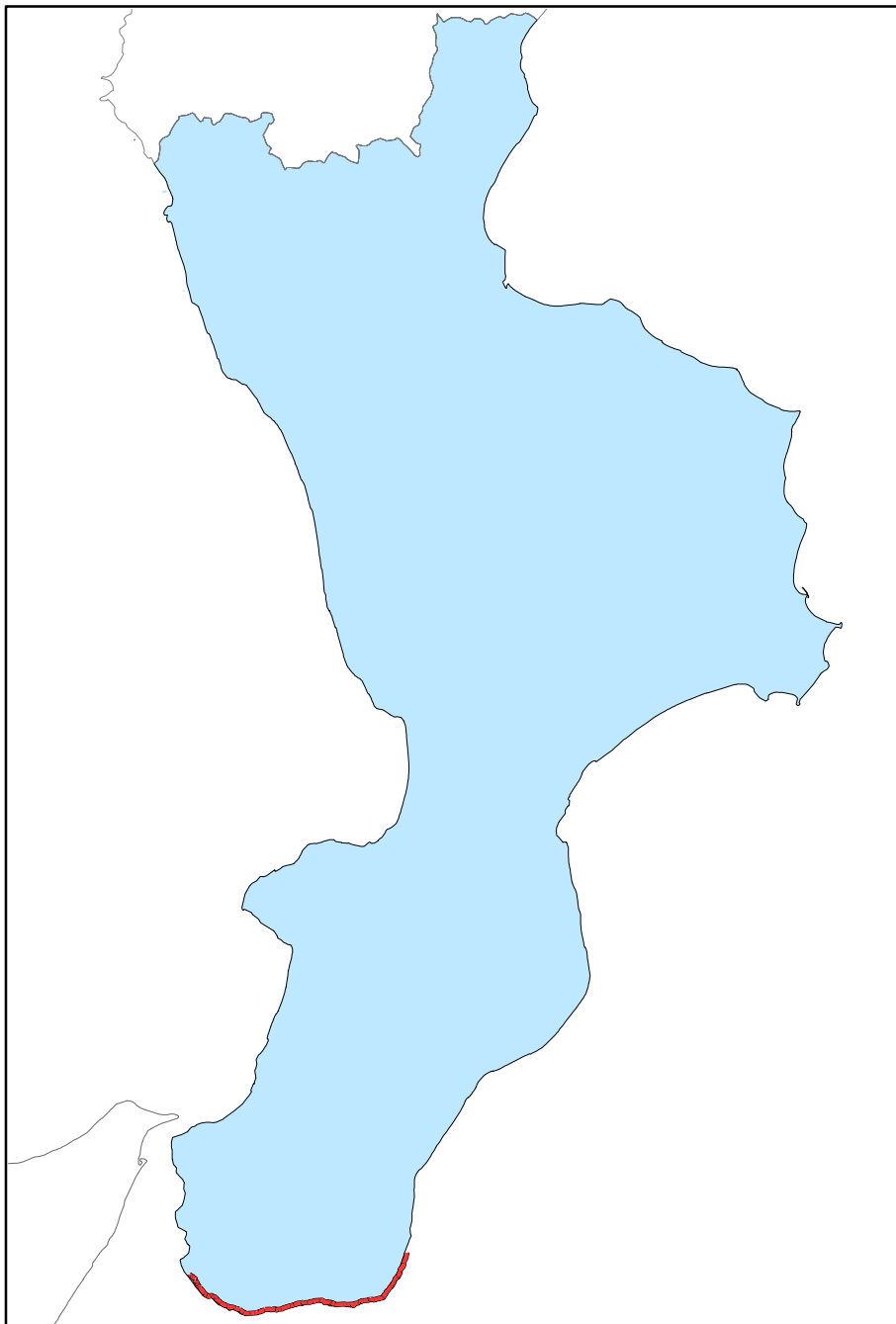






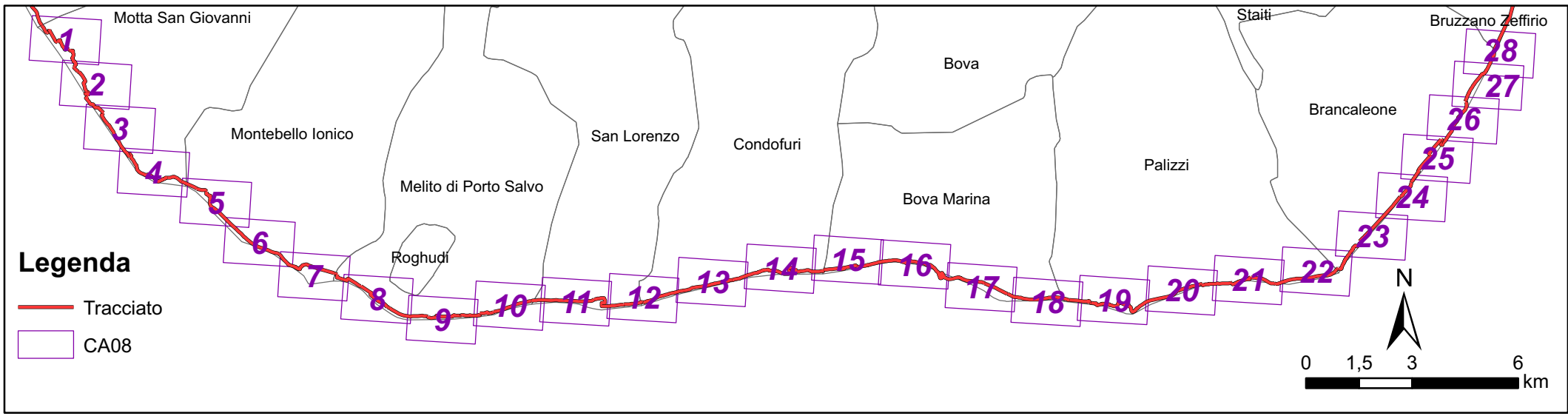







REGIONE CALABRIA


Lotto CA08







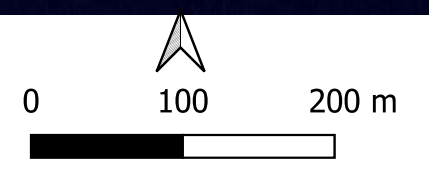











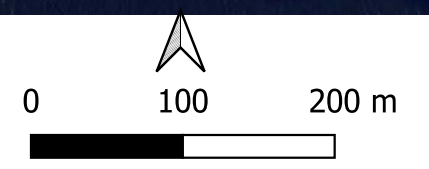
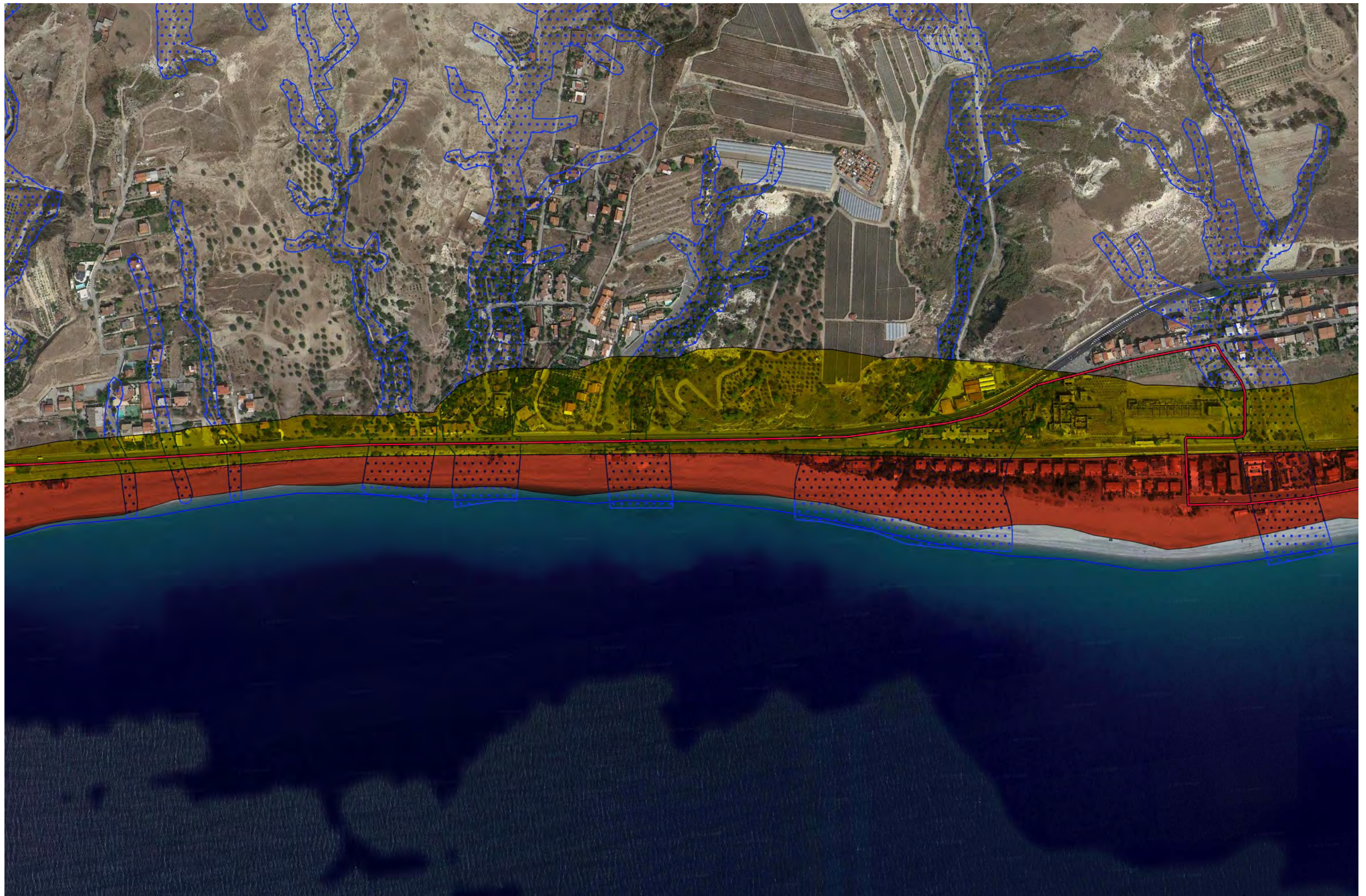


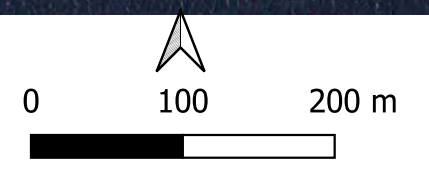






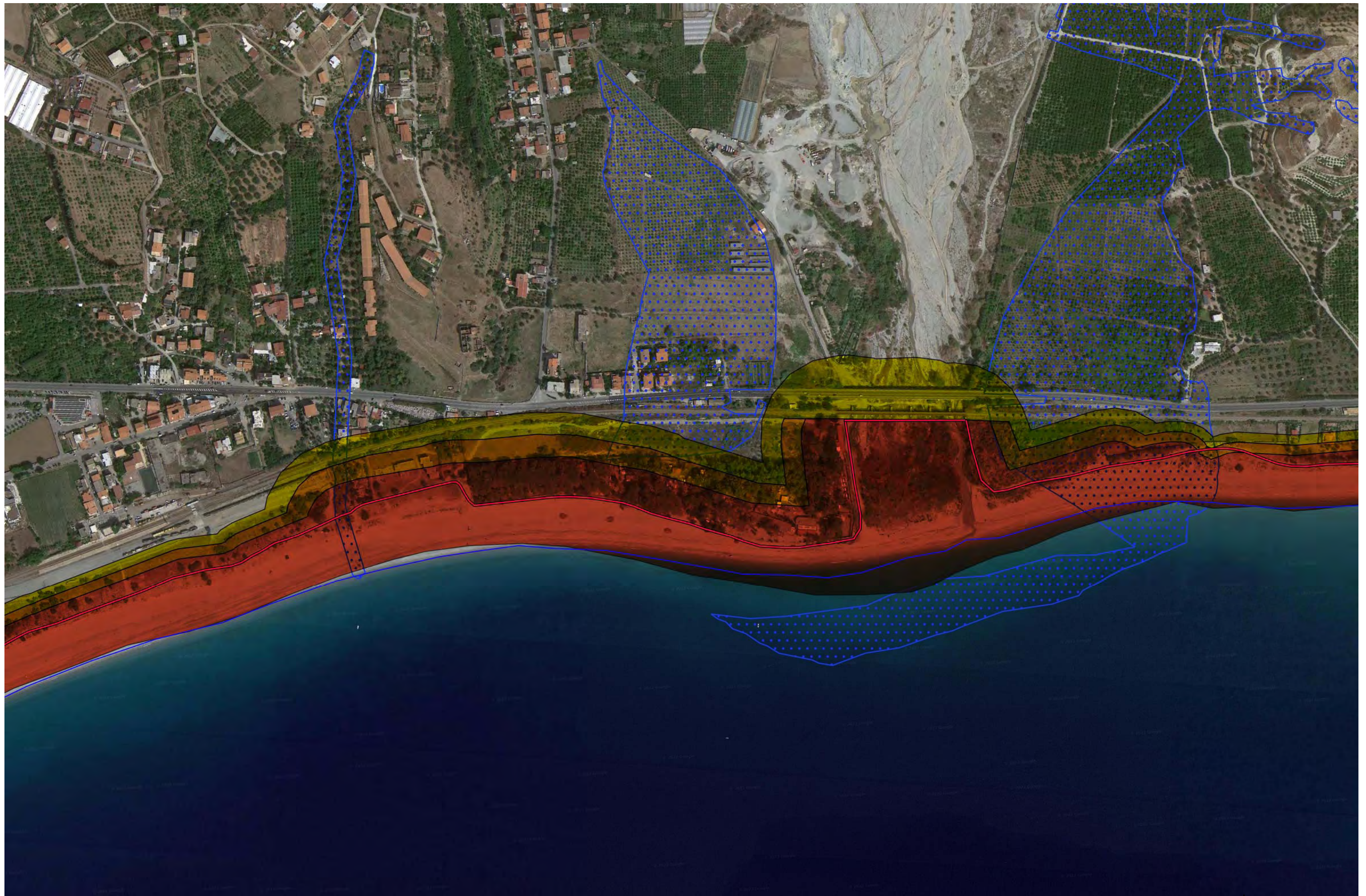





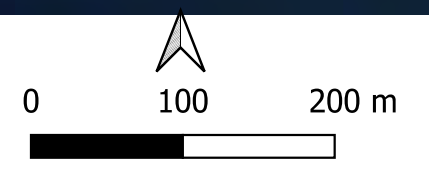


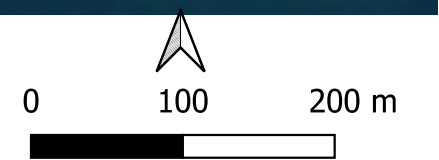
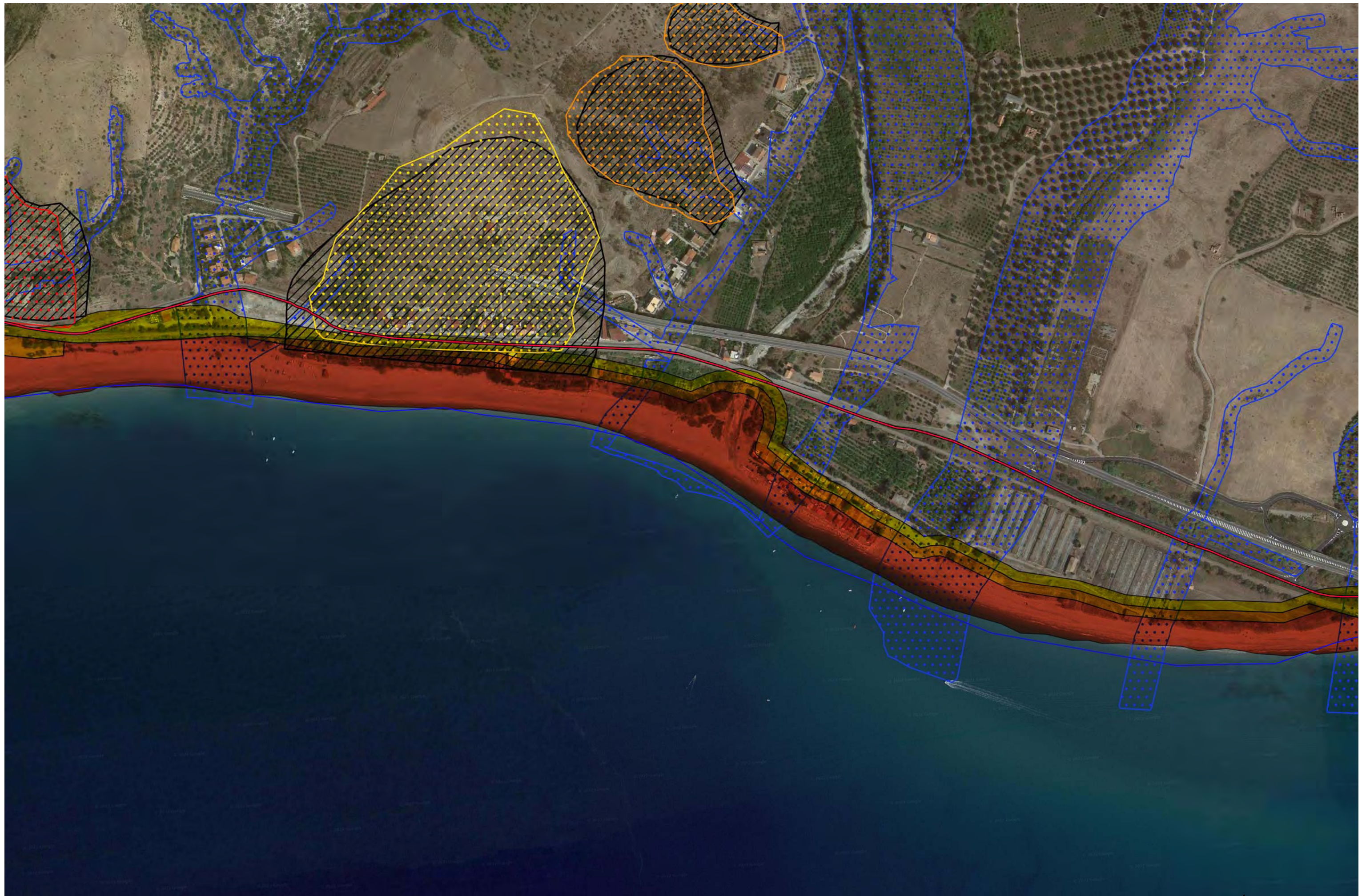


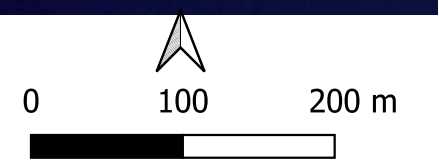
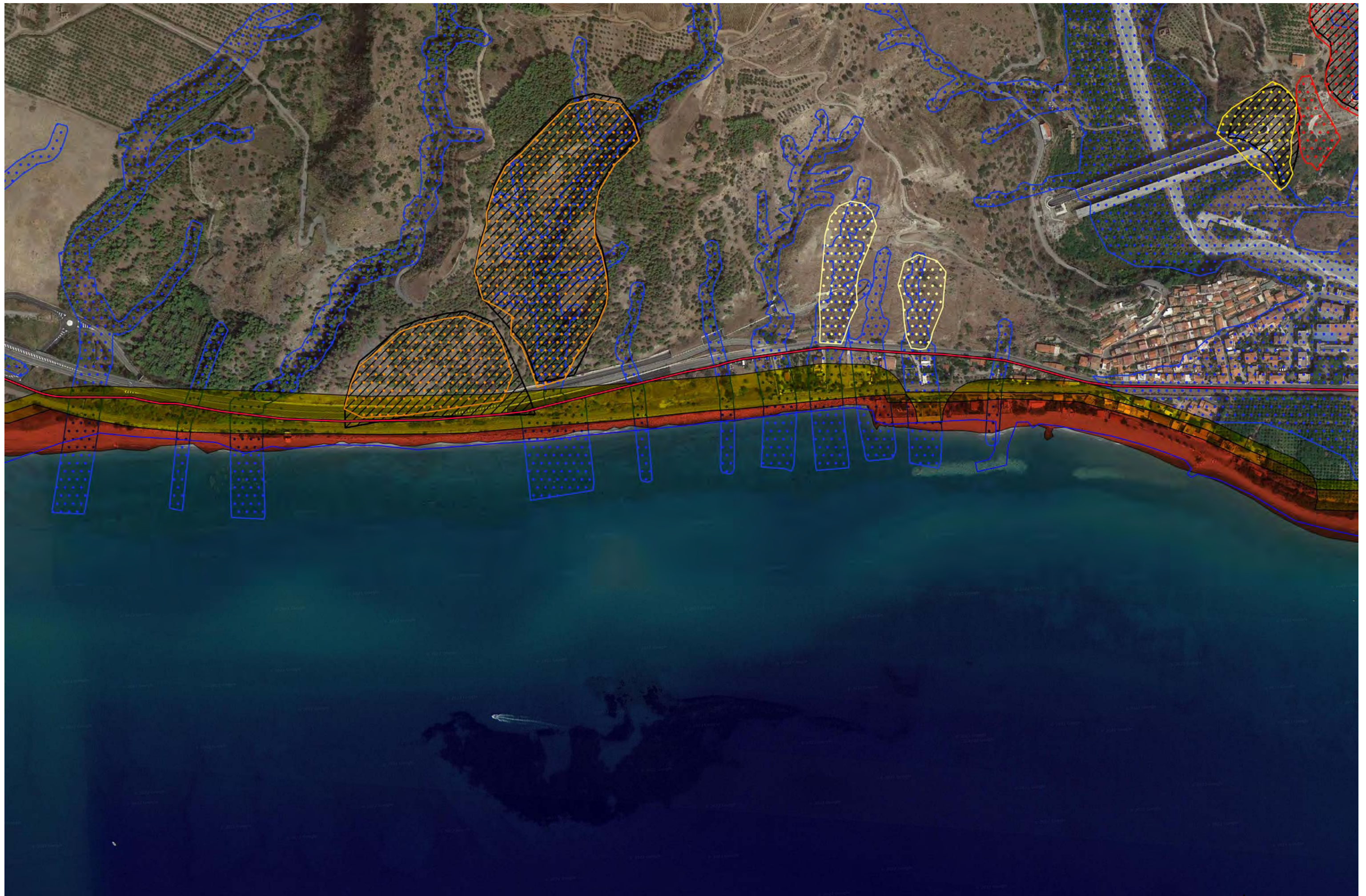


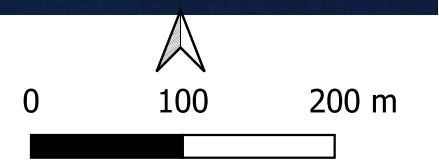





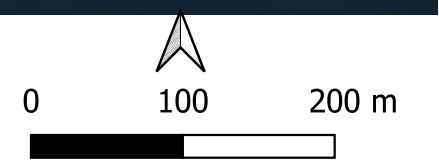
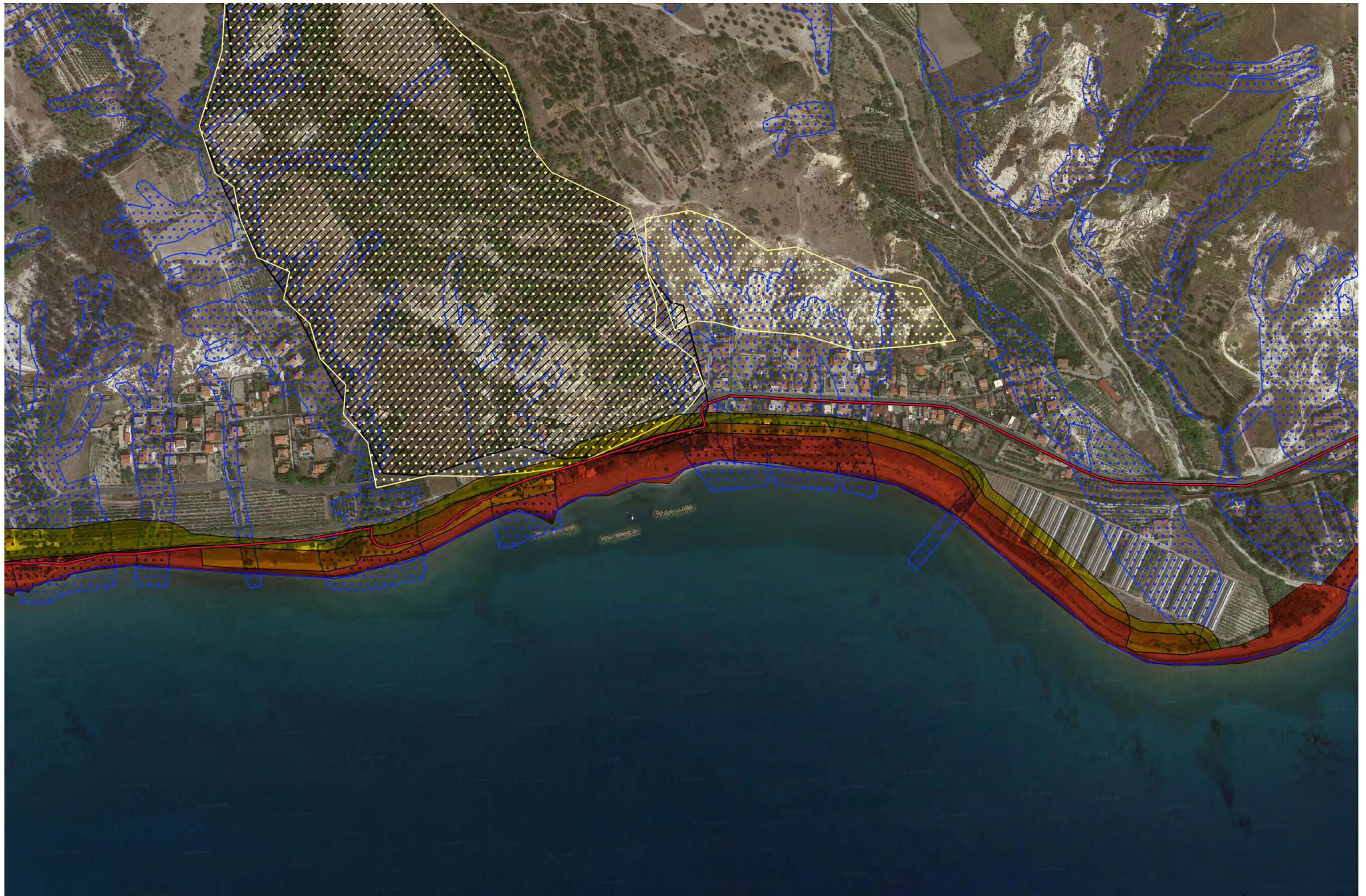





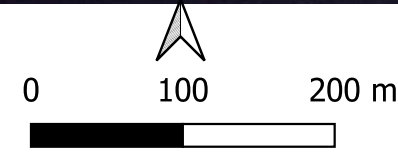












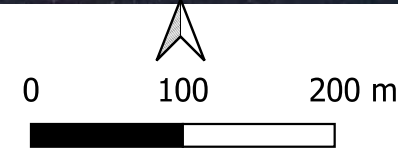












REGIONE CALABRIA *Lotto CA09*

